

1 CRAIG A. PARTON, State Bar No. 132759
CAMERON GOODMAN, State Bar No. 307679
2 PRICE, POSTEL & PARMA LLP
200 East Carrillo Street, Fourth Floor
3 Santa Barbara, California 93101
4 Telephone: (805) 962-0011
Facsimile: (805) 965-3978

Exempt from Filing Fees
Government Code § 6103

5 Attorneys for
6 Antelope Valley Watermaster

7 **SUPERIOR COURT OF THE STATE OF CALIFORNIA**
8 **FOR THE COUNTY OF LOS ANGELES - CENTRAL DISTRICT**

10 Coordination Proceeding,
11 Special Title (Rule 1550(b))

Judicial Council Coordination
Proceeding No. 4408

12 **ANTELOPE VALLEY**
13 **GROUNDWATER CASES**

LASC Case No.: BC 325201

Assigned to the Hon. Jack Komar, Judge of
the Santa Clara Superior Court


Santa Clara Court Case No. 1-05-CV-049053

ANTELOPE VALLEY
WATERMASTER'S ANNUAL REPORT
FOR 2023

18 Pursuant to the requirements of the Judgement and Physical Solution (Section 18.5.17) as
19 modified by this Court's Order dated April 30, 2018, the Antelope Valley Watermaster hereby
20 submits its 2023 Annual Report (dated July 26, 2024) as required by the terms of the Judgment.
21 The Watermaster Board unanimously approved the filing of this 2023 Annual Report with this
22 Court pursuant to passing Resolution No. 24-35 on July 24, 2024.

23 Dated: August 1, 2024

PRICE, POSTEL & PARMA LLP

24
25 By: 
26 CRAIG A. PARTON
27 CAMERON GOODMAN
Attorneys for Antelope Valley Watermaster

1 PROOF OF SERVICE

2 STATE OF CALIFORNIA, COUNTY OF SANTA BARBARA

3 I am employed in the County of Santa Barbara, State of California. I am over the age of
4 eighteen (18) and not a party to the within action. My business address is 200 East Carrillo Street,
Fourth Floor, Santa Barbara, California 93101.


5 On August 1, 2024, I served the foregoing document described as **ANTELOPE VALLEY**
6 **WATERMASTER’S ANNUAL REPORT FOR 2023** on all interested parties in this action by
placing the original and/or true copy.

7
8 **BY ELECTRONIC SERVICE:** I posted the document(s) listed above to the Santa Clara
County Superior Court Website @ www.scefilings.org and GloTrans website in the action of
9 the Antelope Valley Groundwater Cases.

10 (*STATE*) I declare under penalty of perjury under the laws of the State of California that
the foregoing is true and correct.

11 (*FEDERAL*) I hereby certify that I am employed in the office of a member of the Bar of
12 this Court at whose direction the service was made.

13
14 Executed on August 1, 2024, at Santa Barbara, California.

15 
16 _____
Signature
Elizabeth Wright

FINAL

Antelope Valley Watermaster

2023 Annual Report

July 26, 2024

Prepared By



**1301 Marina Village Parkway, Suite 320
Alameda, CA 94501
510.747.6920**

Eighth Annual Report, Calendar Year 2023

Antelope Valley Groundwater Cases, Judicial Council Coordination Proceeding No. 4408, Santa Clara Case No.: 1-05-CV-049053, Superior Court of the State of California, County of Los Angeles - Central District

Antelope Valley Watermaster Board of Directors

The Antelope Valley Watermaster is charged with administering adjudicated water rights and managing groundwater resources within the Adjudication Area of the Antelope Valley. For 2024, the five-member Watermaster Board consists of:

Board

Robert Parris, Chairperson
Kathy Mac Laren, Vice Chairperson
Adam Ariki
Brandon Calandri
Derek Yurosek

Alternates

Matthew Knudson
Adrienne Reca
Angelica Martin
Barbara Hogan
Ramy Gindi



From Top Left Clockwise: Maureen Reilly, Pam Clark, Teresa Yates, Angel Fitzpatrick, Arden Wells, Patti Rose, Craig Parton, Peter Thompson, Ramy Gindi, Kathy MacLaren, Rob Parris, Angelica Martin, and Adrienne Reca at the June 26, 2024 meeting

Antelope Valley Watermaster Engineer

TODD 

GROUNDWATER

1301 Marina Village Parkway, Suite 320

Alameda, CA 94501

510.747.6920

www.toddgroundwater.com

Table of Contents

Message from the Watermaster.....	1
State of the Basin Summary.....	1
1 Introduction	1
1.1 Background.....	1
1.2 Purpose and Scope	3
1.3 Report Organization	4
1.4 Stakeholder and Public Review and Comment	8
1.5 Antelope Valley Adjudication Management	8
1.5.1 Watermaster Board.....	9
1.5.2 Watermaster Engineer	10
1.5.3 Watermaster Legal Counsel	11
1.5.4 Administrative Staff and Functions	12
1.5.5 Advisory Committee	13
1.5.6 Subarea Advisory Management Committees.....	13
1.5.7 Rules and Regulations	14
1.6 Watermaster Finances Will be Updated Once Approved	14
1.6.1 Watermaster Administrative Budgets.....	14
1.6.2 Replacement Water Assessments.....	15
2 Watermaster Activities in 2023	18
3 Antelope Valley Groundwater Model Revision	22
3.1 Grid Expansion.....	22
3.2 Software Update	22
3.3 Recent Data	23
3.4 Groundwater Elevation Comparisons	23
3.5 Water Balance	24
4 Monitoring of Safe Yield Components.....	25
4.1 Groundwater Basin and Adjudication Area.....	25
4.2 Safe Yield Determination in the Judgment.....	26
4.2.1 Natural Groundwater Recharge	27

4.2.2	Native Safe Yield	29
4.2.3	Total Safe Yield	30
4.3	Climate Data	31
4.4	Streamflow Data.....	34
4.5	Groundwater Levels	36
4.5.1	Water Level Trends and Fluctuations.....	37
4.5.2	Groundwater Elevation Contour Maps	39
4.5.3	Change in Groundwater Volume	43
4.6	Subsidence Monitoring	46
4.7	Groundwater Quality.....	47
4.7.1	Data Sources.....	47
4.7.2	Constituents in Groundwater	48
4.8	Surface Water Quality	49
4.9	Groundwater Production Monitoring and Meter Installation	50
4.9.1	Production Monitoring and Metering.....	52
4.9.2	Small Pumper Class Production Monitoring.....	53
4.9.3	2023 Land Use Monitoring	54
5	Water Accounting	57
5.1	Production Right and Production Categories.....	57
5.2	Rampdown Schedule.....	58
5.3	2023 Reported Production and Water Accounting.....	58
5.4	Imported Water Use and Return Flows	63
5.5	Carry Over Water	65
5.6	Replacement Obligations	66
5.7	Transfers.....	66
5.8	Stored Water and Storage Agreements	68
5.9	Drought Program.....	72
5.10	Changes in Use	73
5.11	Well Applications for New or Replacement Production Wells.....	73
5.12	Wastewater and Recycled Water	74
6	References	75

List of Tables

Table 1.	Minimum Required Elements for the 2023 Annual Report	4
Table 2.	Description of Appendices	6
Table 3.	Precipitation and Evapotranspiration Stations	33
Table 4.	Streamflow Gaging Stations	35
Table 5.	Groundwater Level Data by Source.....	40
Table 6.	Change in Groundwater Volume for Management Subareas.....	44
Table 7.	Historical Change in Groundwater Volume	45
Table 8.	2023 Production, Production right, and Carry Over by Subarea.....	52
Table 9.	DWR Estimated Agricultural Acreage in the Antelope Valley	56
Table 10.	2021, 2022, and 2023 Production Reported by Party.....	60
Table 11.	Status of Production Reporting for 2017 through 2020	61

List of Figures (following text)

Figure 1	Antelope Valley Adjudication Area and Management Subareas
Figure 2	Adjudication Production Categories
Figure 3	Model Grid
Figure 4	Pumping and Recharge in the Numerical Model
Figure 5	Observed Groundwater Elevations 2015
Figure 6	Simulated Groundwater Elevations 2015
Figure 7	Observed Groundwater Elevations 2022
Figure 8	Simulated Groundwater Elevations 2022
Figure 9	Calibration Scatterplots
Figure 10	Schematic Diagram Natural Groundwater Recharge Components
Figure 11	Conceptual Diagram of Safe Yield Components
Figure 12	Precipitation and Stream gage Stations
Figure 13	Antelope Valley Precipitation 2023
Figure 14	Representative Groundwater Level Hydrographs
Figure 15	Wells Monitored in Spring 2023 or Spring 2024 by Data Source
Figure 16	Groundwater Elevations Spring 2023
Figure 17	Groundwater Elevations Spring 2024
Figure 18	Groundwater Elevation Changes Spring 2023 to Spring 2024
Figure 19	Historical Land Subsidence and Monitoring Network
Figure 20	Land Subsidence from InSAR Data (Total and Annual)
Figure 21	Maximum TDS Concentration 2010-2023
Figure 22	Maximum Nitrate (as Nitrogen) Concentration 2010-2023
Figure 23	Maximum Arsenic Concentration 2010-2023

Figure 24	Water Supply Wells and Public Water Systems
Figure 25	Distribution of 2023 Groundwater Production
Figure 26	Small Pumper Location Map
Figure 27	Annual ET Data, Calendar Year 2023
Figure 28	Distribution of Carry Over Water, end of 2023
Figure 29	Distribution of Carry Over Water Over Time, by Subarea
Figure 30	Approved New Production Distribution Map

Appendices

Appendix A:	Rampdown Tables
Appendix B:	Water Accounting Tables
Appendix C:	Imported Water Tables
Appendix D:	Imported Water Return Flows
Appendix E:	Replacement Obligations
Appendix F:	Transfers, 2016 through June 2023
Appendix G:	Storage Agreements
Appendix H:	Approved Well Applications and Small Pumper Qualifying Documentation, 2023
Appendix I:	AVEK Facilities Map and Water Use Flowcharts
Appendix J:	Wastewater and Recycled Water, 2023
Appendix K:	Watermaster Financial Budgets
Appendix L:	Notice Lists
Appendix M:	Delinquent Assessments and Production Reporting
Appendix N:	List of Forms

List of Acronyms

AFY	acre-feet per year
APN	Assessor Parcel Number
AVEK	Antelope Valley-East Kern Water Agency
AVSWC/JPA	Antelope Valley State Water Contractors Joint Powers Authority
Cal Water	California Water Service Company
cfs	Cubic feet per second
CIMIS	California Irrigation Management Information System

CSD	Community Services District
DDW	State Water Resources Control Board California Division of Drinking Water
District 40	Los Angeles County Waterworks District No. 40, Antelope Valley
DLCSD	Desert Lake Community Services District
DMS	Database Management System
DWR	California Department of Water Resources
DRI	Desert Research Institute
EAFB	Edwards Air Force Base
ET	Evapotranspiration
ET _o	Reference Evapotranspiration
Ft	Feet
FY	Fiscal year
GAMA	SWRCB Groundwater Ambient Monitoring and Assessment
InSAR	Interferometric Synthetic Aperture Radar
IRWMP	Antelope Valley Integrated Regional Water Management Plan
IWRF	Imported Water Return Flow
LACSD	County Sanitation Districts of Los Angeles County
LCID	Littlerock Creek Irrigation District
LADPW	Los Angeles County Department of Public Works
MCL	Maximum Contaminant Level
mg/L	milligram per liter
mgd	million gallons per day
msl	mean sea level
MWC	Mutual Water Company
MWDSC	Metropolitan Water District of Southern California
NEWD	North Edwards Water District
NWIS	National Water Information System of the USGS
PPHCSD	Phelan Pinon Hills Community Services District
PRID	Palm Ranch Irrigation District
PWD	Palmdale Water District
QHWD	Quartz Hill Water District
RCSD	Rosamond Community Services District
R&Rs	Rules and Regulations
RWA	Replacement Water Assessment
SWRCB	State Water Resources Control Board
SWRU	Semitropic Water Storage District Stored Water Recover Unit
SGMA	Sustainable Groundwater Management Act
SNMP	Salt and Nutrient Management Plan
SWP	State Water Project
Sy	specific yield
TDS	Total Dissolved Solids
ug/L	micrograms per liter
USGS	U.S. Geological Survey

WY	Water Year, October 1 through September 30
WRP	Water Reclamation Plant
WSSP-2	AVEK's Water Supply Stabilization Project No. 2 (also called Westside Water Bank)
WTP	Water Treatment Plant
WWTP	Wastewater Treatment
WSWB	Willow Springs Water Bank (formerly known as the Antelope Valley Water Bank)

MESSAGE FROM THE WATERMASTER

Calendar year 2023 marked the eighth year of administering the Judgment, and the first year after the Rampdown Period ended. The basin has been brought into balance in accordance with the Judgment-defined Native Safe Yield. Over the past eight years, the Watermaster has worked to develop management procedures and adjust to the changing needs of the Basin. Annual groundwater production has decreased to below the target safe yield.

Basin conditions in 2023 show a response to the wet conditions and high volume of imported water brought into the Basin. Calendar year 2023 had above-average precipitation after three consecutive years of below-average precipitation in Antelope Valley and California. The extreme cycles highlighted the hydrologic variability in California and the importance of imported water supplies and water banking in the Basin. State Water contractors took advantage of the wet conditions and recharged imported water at several facilities, including at the new High Desert Water Bank and the pilot Littlerock Creek Recharge Project.

The Watermaster continued to refine the procedures for administering the Judgment. The Rules and Regulations were amended to clarify the rate of delinquent Replacement Water Assessments, send invoices for New Production Parties with delinquent annual Production reports, and give the Watermaster the ability to limit New Production in circumstances where Imported Water is unavailable. The Watermaster Engineer continued the update of the USGS numerical model to assist with Basin groundwater management, keeping it on track for completion in 2024. Looking toward the future, the Watermaster began discussions surrounding the processes surrounding Carry Over water once it ages to ten years and requires a storage agreement, as well as an increased emphasis on metering and reporting compliance and enforcement.

STATE OF THE BASIN SUMMARY

Summary information regarding administration, implementation, and enforcement of the Judgment as provided in this 2023 Annual Report is listed below.

- 2023 is the eighth year since the Final Judgment in 2015.
- 2023 is also the first year since the end of Rampdown on December 31, 2022.
- Total reported Production and estimated Small Pumper production was 64,517.97 AF, including the recovery of stored water (57,483.32 AF excluding the recovery of stored water). This is the minimum reported production to date and is below the Native Safe Yield value defined in the Judgment (82,000 AFY).
- During 2023, 117,539 AF of State Water Project water was imported into the Basin. 79,612 AF was recharged at groundwater storage and recovery facilities in the Basin.
- Not all Parties have installed Watermaster-approved meters on their wells and compliance with reporting requirements remains inconsistent, particularly for New Production parties.
- Approved New Production in calendar year 2023 was 531.5 AFY. Of this, 300 AFY was approved for a Small Pumper that was already producing this volume annually,

and 215 AFY was approved for temporary New Production, for use between November 2023 and December 2024. All reported New Production will be replaced with imported water funded by Replacement Water Assessments or with transfers of groundwater rights from other Parties within the Basin.

- In 2023 the Board approved amendments to the Rules and Regulations related to New Production reporting, limits on New Production when Imported Water is unavailable, and Replacement Water Assessment fees.
- The inaugural Subarea Advisory Management Committee meeting was held during the April 2023 Advisory Committee Meeting.
- The Board approved a Storage Agreement for the High Desert Water Bank and recharged water at the pilot Littlerock Creek Recharge Project.
- Long term hydrographs and water level contour maps indicate that water levels have either stabilized or the rates of decline have decreased in recent years when compared to the preceding 24-year period.
- A large change in groundwater volume from Spring 2023 to Spring 2024 was calculated. The estimated change in groundwater volume in the Basin has increased by an average of about 30,530 AFY between March 2016 and March 2024. Note that groundwater elevation data is sparse and may over-emphasize effects of recharge and recovery operations.

1 INTRODUCTION

The Judgment and Physical Solution for the Antelope Valley Groundwater Adjudication represents more than 15 years of complex proceedings among more than 4,000 parties including public water suppliers, landowners, small pumpers and non-pumping property owners, and the federal and state governments. Through four phases, the adjudication defined the boundaries of the Basin¹, considered hydraulic connection throughout the basin, established the safe yield, and quantified groundwater production. The Judgment documented overdraft conditions, established respective water rights among groundwater producers, and ordered a rampdown of production to the native safe yield.

The adjudication provides a framework to sustainably manage the basin to reverse groundwater level declines and reduce subsidence. The Final Judgment was entered on December 23, 2015 and is posted on the Watermaster website (www.avwatermaster.net). To administer the Judgment, the Court directed the appointment of a Watermaster consisting of a five-member board of directors representing the Parties. In 2016, the Watermaster Board and an Advisory Committee (both entities required under the Judgment) were formed. In 2020, the Board approved the Rules and Regulations (R&Rs) to provide procedures and processes for implementation of the Judgment.

Under the Judgment, the Watermaster Engineer has the responsibility of preparing annual reports for the Court; this document is the seventh such report. In 2018, the Watermaster Board requested and was granted a permanent filing date of August 1st for submittal of the Annual Report to the Court covering the previous calendar year. This 2023 Annual Report is being provided to the Court in compliance with the August 1, 2024 deadline.

1.1 BACKGROUND

The Antelope Valley Groundwater Basin is located in the western Mojave Desert, covering 1,580 square miles in portions of Los Angeles, Kern, and San Bernardino counties (**Figure 1**). The groundwater basin boundaries have been defined by the California Department of Water Resources (DWR Basin Number 6-44) and extend beyond the Adjudication Area.

The Antelope Valley Area of Adjudication covers approximately 1,390 square miles of the groundwater basin (**Figure 1**). The Adjudication Area does not include the adjacent alluvial portions of the groundwater basin to the northeast and south and is truncated at the Los Angeles-San Bernardino County Line in the southeast. Subsurface flows between these adjacent alluvial areas and the Adjudication Area are generally considered nominal and the portion of the Antelope Valley Groundwater Basin that extends southeast into San Bernardino County is within the Mojave Basin Area adjudication.

The Adjudication Area was divided into five subareas for management purposes (**Figure 1**):

¹ The Final Judgment defines Basin as the Area of Adjudication determined by the Court. Basin is capitalized in this report when referring to the Area of Adjudication. To avoid confusion, the terms *Antelope Valley Groundwater Basin* or *groundwater basin* refer to the DWR-defined groundwater basin.

- Central Antelope Valley Subarea
- West Antelope Valley Subarea
- South East Subarea
- Willow Springs Subarea
- Rogers Lake Subarea.

A native safe yield of 82,300 acre-feet per year (AFY) was established by the Court for the Antelope Valley Area of Adjudication and many Parties to the adjudication were granted Production Rights (i.e., allocated a portion of the native safe yield) on various bases. To achieve sustainable groundwater elevations, groundwater production from the Native Safe Yield would be reduced (ramped down) over a seven-year period (2016-2023) to a final Production Right. The diagram on the right side of **Figure 2**² shows the Judgment’s apportionment of native safe yield to the various Judgment types of Production Rights.

The Physical Solution quantifies the reduction of groundwater production within the Adjudication Area over time to reach the native safe yield. During this Rampdown Period, certain Parties to the Judgment have been allowed to produce groundwater in excess of their Production Right (beginning with a Pre-Rampdown Production amount) without incurring a Replacement Obligation. Certain Parties are also allowed credit for Imported Water Return Flows, Carry Over water, and Stored Water under the distinct circumstances defined in the Judgment. Certain Parties without a Production Right can also produce groundwater under certain conditions as provided by the Judgment. Finally, additional production in excess of a Production Right is allowed to certain Parties provided the Watermaster approves their application for New Production, and they pay a Replacement Water Assessment. These seven potential production categories are listed on the left side of **Figure 2** and summarized briefly below.

- The Production Right is the portion of the Native Safe Yield assigned to each Party (see diagram on the right of **Figure 2**). Production Rights for specific Parties are defined in the Judgment in Exhibit 3 (Non-Overlying Production Rights), Exhibit 4 (Overlying Production Rights), and in Paragraphs (¶) 5.1.3, 5.1.4, 5.1.5, and 5.1.10 of the Judgment for the Small Pumper Class, Federal Reserved Water Rights, and State of California, respectively.
- Pre-Rampdown Production is defined in the Judgment as the reasonable and beneficial use of groundwater, excluding Imported Water Return Flows, at a time prior to the Judgment, or the Production Right, whichever is greater. During the seven-year Rampdown Period, production has been reduced – or ramped down – from the Pre-Rampdown Production Right to the Production Right for certain Parties with Pre-Rampdown Production rights.
- Imported Water Return Flows represent water brought into the basin from outside of the watershed that provides a net increase in groundwater supply (i.e., does not include consumed or evaporated imported water). Return flows were established in the Judgment at 34 percent of imported water used for agriculture and at 39 percent for municipal and industrial uses.

² The sum of the individual production rights is 82,280.63 AFY; this sum was rounded in the Judgment to 82,300 AFY.

- Carry Over is the right to an unused portion of an annual Production Right or a right to Imported Water Return Flows in a year after the year in which the right was originally available.
- Stored Water is water held in storage in the basin as a result of direct spreading or other methods for subsequent withdrawal and use pursuant to an agreement with the Watermaster. It does not include Imported Water Return Flows.
- Other Rights to Produce Groundwater are outlined in Paragraphs 5.1.7 through 5.1.9 and other portions of the Judgment. Such rights include entities that are required to switch to recycled water when available³. This category also includes the right of Phelan Piñon Hills Community Services District to produce groundwater from the basin for export to its service area under specific conditions in the Judgment (¶6.4.1.2).
- Additional Production (New Production) is any production of groundwater from the Basin not of right under this Judgment, as of the date of the Judgment. New Production can be approved by the Watermaster on a showing that the use is reasonable and will not cause Material Injury, and all New Production would be subject to a Replacement Obligation; for such pumping, the producer would need to pay a Replacement Water Assessment. Replacement Water will be purchased by the Watermaster or otherwise provided to satisfy the Replacement Obligation.

The Judgment limits the amount of groundwater production that can be produced without incurring a Replacement Obligation (i.e., purchase of imported water to offset the production). Types of production that do not incur a Replacement Obligation include Production Rights (up to the Native Safe Yield), recovery of Imported Water Return Flows, recovery of Carry Over, or recovery of Stored Water. While this report indicates that reductions in Production will occur as Parties are ramping down production rights to the Native Safe Yield, such reductions may not be required to the extent that the over-production is offset with Replacement Water.

1.2 PURPOSE AND SCOPE

The Watermaster Engineer is responsible for the preparation of annual reports for submittal to the Court. The purpose of the annual report is to document the progress and details regarding implementation of the Judgment including a review of Watermaster activities. Information is provided regarding the operation and management of the groundwater basin and water supplies during the preceding year. A list of the minimum required elements to be compiled in the annual reports is provided in ¶18.5.18 of the Judgment; these elements are reproduced in **Table 1**, with reference to the associated locations in this report. If there are any conflicts or ambiguities related to legal provisions or interpretations between the Judgment and the Annual Report, the Judgment is the controlling document.

³ Non Stipulating Parties includes the Supporting Landowners identified in the Statement of Decision.

Table 1. Minimum Required Elements for the 2023 Annual Report

Judgment Paragraph	Element	Report Location
18.5.18.1	Replacement Obligations	Section 5.6, Appendices B and E
18.5.18.2	Hydrologic Data Collection	Section 3
18.5.18.3	Purchase and Recharge of Imported Water	Section 5.4, Section 5.8, Appendices C and E
18.5.18.4	Notice Lists	Appendix L
18.5.18.5	New Production Applications	Section 5.11, Appendix H
18.5.18.6	Rules and Regulations	Section 1.5.7
18.5.18.7	Measuring Devices	Section 4.9
18.5.18.8	Storage Agreements	Section 5.8, Appendix G
18.5.18.9	Annual Administrative Budget	Section 1.6, Appendix K
18.5.18.10	Transfers	Section 5.7, Appendix F
18.5.18.11	Production Reports	Section 5.3, Appendix B
18.5.18.12	Prior Year Report	Section 2
18.5.18.13	Amount of Stored Water owned by each Party	Section 5.8, Appendix C
18.5.18.14	Amount of Stored Imported Water owned by each Party	Sections 5.3, 5.4 and 5.8, Appendices B, C and D
18.5.18.15	Amount of Unused Imported Water Return Flows owned by each Party	Section 4.4, Appendices B and D
18.5.18.16	Amount of Carry Over Water owned by each Party	Section 5.3 and 5.5, Appendix B
18.5.18.17	All Changes in Use	Section 5.10

1.3 REPORT ORGANIZATION

The report provides background and supporting information about Watermaster activities and safe yield monitoring for calendar year 2023, and detailed water accounting for 2023 groundwater use by the Parties to the Judgment. These topics are organized into five primary sections and accompanying appendices as described below.

Section 1 of this report provides an introduction and context for the 2023 Annual Report, including purpose and scope. **Section 1.4** summarizes the stakeholder review process including posting and notice of the report and a public hearing. Information on the Watermaster management structure including an organization chart is provided in **Section 1.5**. That section also summarizes the current roles and responsibilities of the Watermaster Board, administrative staff, the Advisory Committee, Watermaster legal counsel, and the Watermaster Engineer. **Section 1.6** provides a summary of Watermaster finances.

Section 2 summarizes activities and actions by the Watermaster in 2023 associated with implementation of the Judgment.

Section 3 documents the updated numerical model and shows preliminary results from calibration. Also included is information on how the original model was updated to reflect current conditions and on improvements to the model as a tool moving forward.

Section 4 presents relevant monitoring data of Safe Yield components in the basin. To provide context for these data, a summary of the safe yield calculation in the Judgment is provided in **Section 4.1**. This summary includes a brief review of the components of natural groundwater recharge relating to the hydrologic system (see Schematic Diagram on **Figure 3**). Components of both the Native Safe Yield and the Total Safe Yield are also discussed, including natural recharge, return flows from urban and agricultural water use, and imported water (including return flows from imported water use). Components of the Total Safe Yield are represented conceptually on **Figure 11**. **Sections 4.2** through **4.9** document the monitoring of safe yield components, including climate, streamflow, groundwater levels and quality, subsidence, and production. **Section 4.5** provides preliminary analyses on historical and current groundwater levels and change in groundwater volume from Spring 2023 to Spring 2024.

Section 5 provides details on the water accounting for the Parties to the Judgment. Rights to produce groundwater under the Judgment are summarized in **Section 5.1**. Water accounting includes documentation of the Rampdown schedule (**Section 5.2**), 2023 Production and water accounting (**Section 5.3**), imported water use and Imported Water Return Flows (**Sections 5.4**), Carry Over water (**Sections 5.5**), and information on Replacement Obligations (**Section 5.6**), Transfers (**Section 5.7**), Stored water and Storage Agreements (**Section 5.8**). The Drought Program is discussed in **Section 5.9**. Changes in use and well applications for new or replacement production wells are discussed in **Sections 5.10** and **5.11**. **Section 5.12** provides details on the wastewater and recycled water practices that occurred within the Adjudication Area in 2023. As illustrated in **Table 1** above, much of the water accounting – including reported groundwater production – is provided in appendices to this report. Relevant appendices for each water accounting topic are referenced in each water accounting topic of **Section 5**.

Section 6 lists the technical documents reviewed and referenced in this 2023 Annual Report.

The appendices contain supporting material and details of the water accounting process. The attached appendices are printouts of active water accounting files; on occasion, a cell will contain a notation “#VALUE!”. This signifies a current incomplete formula in the electronic file; these notations have been retained in water accounting tables in this report to maintain the ongoing operational integrity of formulas in the files. **Table 2** provides a detailed description of each of the appendices and sub-appendices for reference.

Table 2. Description of Appendices

Appendix		Description
A	<p><u>Rampdown Schedules</u> A-1. Exhibit 3 Non-Overlying and Non-Stipulating Parties Rampdown Schedule A-2. Exhibit 4 Overlying Producers Rampdown Schedule</p>	Appendix A contains the Rampdown schedule for 2016-2023 for each Party. Beginning in 2018, Pre-Rampdown Production is reduced in equal increments each year to reach the Production Right by the end of the Rampdown Period.
B	<p><u>Water Accounting Tables</u> B-1. Exhibit 3 Non-Overlying Producers Water Accounting B-2. Exhibit 4 Overlying Producers Water Accounting B-3. Other Parties (Non-Exhibit 3 or Exhibit 4) Water Accounting B-4. New Production Water Accounting B-5. Parties with Multiple Rights to Produce B-6. Water Accounting Summary for all Parties</p>	Appendix B presents detailed accounting by water source (Production Right, Rampdown, unused Federal Reserved Water Rights, Imported Water Return Flows and Carry Over water) for groundwater produced in 2023 for each Party. Note that all Parties may not have rights to all source types. Table B-4 presents water accounting for entities granted New Production. Table B-5 is a list of Parties that have multiple rights to produce. Table B-6 is a list of available water for use by Party, in alphabetical order. This includes Federal, California, Exhibit 3, Exhibit 4, Non-Stipulating, and New Production Parties.
C	<p><u>Imported Water, 2023</u> C-1. Imported Water, 2023 C-2. AVEK Storage and Recovery Locations, 2023 C-3. Other Storage and Recovery Locations, 2023 C-4. RCSD Storage and Recovery, 2023</p>	Appendix C-1 provides details on the amounts of water imported into the Antelope Valley watershed, amounts recharged (banked), and amounts sold to customers by AVEK, PWD, and LCID in 2023. Appendices C-2 and C-3 summarize the amount of imported water stored at the beginning of 2023, amounts recharged and recovered in 2023, and the amount of recoverable imported water stored at the end of 2023 at AVEK storage and recovery locations (C-2) and at other storage and recovery locations (C-3). Appendix C-4 summarizes banked water by RCSD.
D	<p><u>Imported Water Return Flows</u></p>	Appendix D presents annual imported water use for 2011-2023 and rights to Imported Water Return Flows for 2016-2023 by the 37 Parties on Exhibit 8. Return flows from imported water use are set by the Judgment at 34 percent for agricultural use and 39 percent for municipal and industrial imported water use.
E	<p><u>Replacement Obligations</u></p>	Replacement Obligations and Replacement Assessments for 2016-2023 are listed in Appendix E.

Appendix		Description
F	Transfers F-1. Permanent Transfers (not related with split of rights or simple property sale) F-2. Non-Permanent Transfers F-3. Split of Production Rights Transfers F-4. Transfers Related to Property Sales (Exhibits 3 and 4 Parties only) F-5. Investment Only Transfers	Appendix F-1 provides details on all permanent transfers that have occurred since implementation of the Judgment. Appendix F-2 lists the one-time transfers. Appendix F-3 lists transfers associated with a split of Production Rights. Appendix F-4 lists transfers associated with Exhibit 3 or Exhibit 4 Party property sales. Appendix F-5 lists investment only transfers where the place of use is not yet defined and no Material Injury analysis has yet been performed.
G	Storage Agreements	Approved Storage Agreements are listed in Appendix G.
H	Approved Well Applications and Small Pumper Qualifying Documentation	Appendix H contains a table of the well applications and Small Pumper Qualifying Documentation that have been approved through 2023.
I	AVEK Facilities Map and Water Use Flowchart	Appendix I contains the following information provided by AVEK: <ul style="list-style-type: none"> • AVEK facilities location map • Flowchart depicting the distribution of AVEK’s imported water, groundwater, and recovered water supply in 2023
J	Wastewater and Recycled Water, 2023	Antelope Valley area wastewater is treated at LACSD’s Palmdale and Lancaster WRPs, EAFB Air Force Research Laboratory Treatment Plant and the Main Base WWTP, and the RCSD WWTP. Quantities of effluent and reuse for 2023 are tabulated in Appendix J.
K	<u>Watermaster Financial Budgets</u> K-1. Approved Financial Budget, 2024 K-2. Financial Audit, 2023	Appendix K contains an approved budget for 2024 and an audit of all revenue and expenditures for 2023.
L	Notice Lists	Appendix L contains a list of parties to receive notices from the Watermaster.
M	Delinquent Administrative Assessments and Delinquent Production Reports M-1. Delinquent Assessments M-2. List of Parties with Incomplete Annual Production Reporting	Appendix M contains current lists of delinquent assessments and delinquent production reporting.

Appendix		Description
N	List of Forms	Appendix N contains a list of forms available on the Watermaster website.

1.4 STAKEHOLDER AND PUBLIC REVIEW AND COMMENT

This seventh annual report will be submitted to the Court on or by August 1 in compliance with the filing deadline approved by the Court⁴. A Draft Annual Report was posted on the Watermaster website on June 7, 2024, and reviewed by the Watermaster at a Board meeting on June 26, 2024. After incorporating comments from the Board, the Advisory Committee, and other Parties/stakeholders, a Revised Draft was posted on the Watermaster website on July 2 for final review.

The Watermaster Board held a noticed public hearing on July 24, 2024, to consider public comments on the Revised Draft 2023 Annual Report. On July 24, 2024, the Watermaster unanimously voted to consider and incorporate additional comments received prior to and at the July 24 public hearing. The Watermaster also unanimously approved the filing of the Final 2023 Annual Report, which incorporated the Board-recommended comments, to the Court by August 1, 2024 (Resolution No. R-23-56).

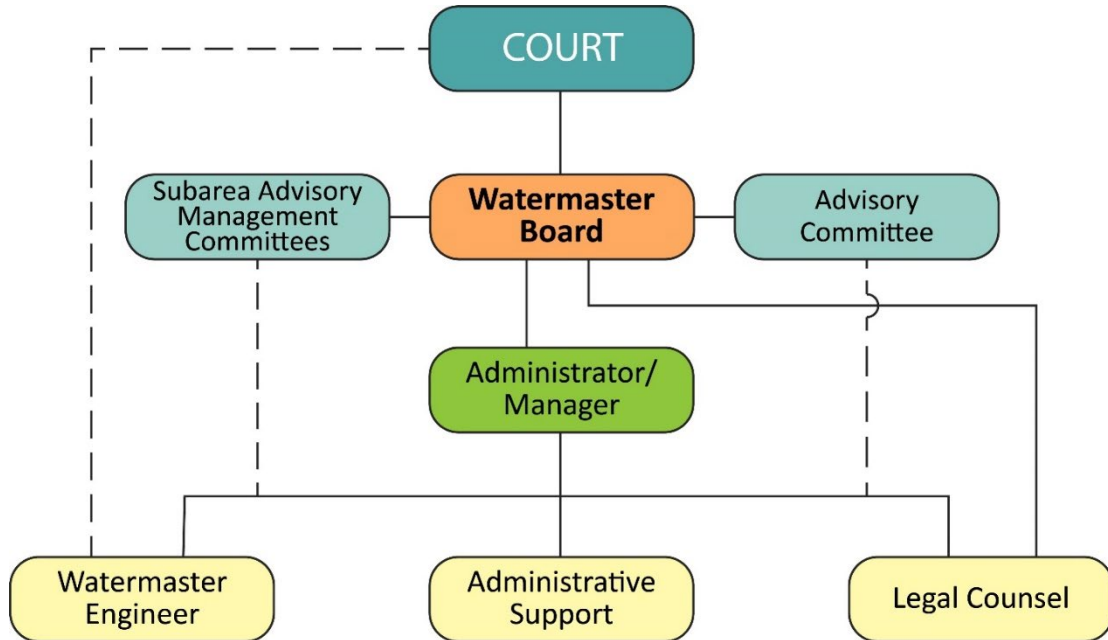
1.5 ANTELOPE VALLEY ADJUDICATION MANAGEMENT

The Judgment identified the powers and duties of specific entities charged with carrying out the Physical Solution. The Watermaster Board functions as the arm of the Court and is assisted by the Watermaster Engineer, the Watermaster Legal Counsel, and Watermaster Administrative Staff to implement the Physical Solution. The Advisory Committee acts in an advisory role and makes recommendations on discretionary determinations by the Watermaster Board. The Subarea Advisory Management Committees, while formed only recently, will also act in an advisory capacity regarding recommendations on discretionary determinations made by the Watermaster Engineer that may affect that subarea. At this time, as outlined in the Rules and Regulations, the Advisory Committee allocates time twice a year for a Subarea Management meeting, during which Parties can discuss concerns related to their subareas. Any Party may request formation of the Subarea Management Advisory Committees at any time in the future and without Watermaster approval.

A general organization chart that illustrates current working relationships is provided as follows. The roles and responsibilities of these entities are summarized in the following sections.

⁴ Paragraph 18.5.17 of the Final Judgment requires that the Annual Report be filed no later than April 1 of each year. Recognizing the time needed for data reporting and compilation, along with the required public review process, the Watermaster Board requested and received approval from the Court to permanently move the filing deadline to August 1 of each year.

Antelope Valley Watermaster Organization Chart



1.5.1 Watermaster Board

The Court-appointed Watermaster Board consists of five members including:

- One representative from the Antelope Valley-East Kern Water Agency (AVEK)
- One representative from the Los Angeles County Waterworks District No. 40 (District 40)
- One public water supplier selected by District 40, Palmdale Water District (PWD), Quartz Hill Water District (QHWD), Littlerock Creek Irrigation District (LCID), California Water Service Company (Cal Water), Desert Lake Community Services District (DLCSD), North Edwards Water District (NEWD), City of Palmdale, City of Lancaster, Palm Ranch Irrigation District (PRID), and Rosamond Community Services District (RCSD), and
- Two landowner representatives (exclusive of public agencies and members of the Non-Pumper and Small Pumper Classes) who are selected by majority vote of the landowners identified on Exhibit 4 of the Physical Solution (or their successors in interest) based on their proportionate share of the total Production Rights identified on Exhibit 4.

The current Board members and their alternates are:

- AVEK: *Robert Parris (Chairperson)*, alternate: *Matthew Knudson*
- District 40: *Adam Ariki*, alternate: *Ramy Gindi*

- Public Water Suppliers: *Kathy Mac Laren (Vice Chairperson)*, alternate: *Barbara Hogan*
- Landowners: *Brandon Calandri and Derek Yurosek*, alternates: *Adrienne Reca and Angelica Martin*.

The Watermaster Board has certain responsibilities and powers including:

- A responsibility to implement and enforce the Judgment through actions, motions, and service of notices, determinations, requests, demands, reports and other methods pursuant to the Judgment and the Rules and Regulations
- An obligation to carry out its duties in an impartial manner and to rely on best available information to support Judgment implementation
- Selection of Watermaster Engineer
- Preparation of Annual Administrative budgets and associated accounting and billing
- Documentation of groundwater use and transfers and other pertinent information
- Review of new production applications
- Maintenance of a notice list
- Conduct of regular meetings at least quarterly and in accordance with the Ralph M. Brown Act
- Oversight of the preparation of annual reports and a Rules and Regulations document
- Powers and duties as provided in Paragraph 18.4 of the Judgment.

The Board typically meets on the fourth Wednesday of each month, with all meetings conducted in compliance with the Ralph M. Brown Act. The Watermaster Board has conducted its affairs transparently, including holding interviews and deliberations in open session. All Watermaster decisions to date have been achieved through unanimous vote of the Board, although the Watermaster provided for meeting minutes to be approved using a simple majority vote.

1.5.2 Watermaster Engineer

Todd Groundwater was selected unanimously by the Watermaster Board as the Watermaster Engineer for the April 2017 to December 2019 period. Its contract has been extended twice – initially for two years to December 2021 and later extended three years to December 2024. The Watermaster Engineer is to “perform engineering and technical analysis and water administration functions as provided for in this Judgment” (¶3.5.53 of the Judgment). Duties include:

- Monitor safe yield components and collect hydrologic data
- Require Producers (other than unmetered Small Pumper Class members) to submit Production Reports
- Ensure reduction in groundwater production to the Native Safe Yield during the 2016 to 2022 Rampdown Period
- Propose measuring devices to monitor Production

- Determine if Material Injury to the Basin is occurring, including but not limited to conditions specified in the Judgment
- Determine Replacement Obligations
- Purchase and recharge Replacement Water
- Establish a new production application procedure, review applications and recommend approval or denial of such applications
- Maintain accounting of water stored under Storage Agreements
- Ensure that no person reduces the amount of storm flows that would otherwise enter the Basin
- Encourage appropriate regulatory agencies to enforce reasonable water quality regulations affecting the basin
- Establish memoranda of understanding with Kern and Los Angeles counties regarding well drilling ordinances and reporting
- Beginning in 2034, consider and potentially recommend change to Native Safe Yield
- Beginning in 2034, consider and potentially recommend changes to the calculation of Imported Water Return Flow percentages
- Rely on best available information to support Judgment implementation.
- Prepare an Annual Report for filing with the Court by August 1. The Watermaster requested and was granted a permanent extension to August 1 from the April 1 date in the Judgment
- Prepare Rules and Regulations for Watermaster proposal to the Court (§18.4.2 of the Judgment).

Although not specified in the Judgment, the Watermaster also has reporting requirements under the Sustainable Groundwater Management Act (SGMA) for adjudicated basins (Cal. Water Code §10720.8). Required data on water use, groundwater monitoring, and other information are due to the California Department of Water Resources (DWR) by April 1 of each year (California Water Code Section 10720.8). Adjudicated basins that have Court filing dates for their Annual Reports after April 1 (such as the Antelope Valley Adjudication) are allowed to complete reporting later than April 1.

DWR requires an initial filing on the SGMA website by April 1 of each year to notify DWR that requested data are not yet available; SGMA reporting can be completed when data become available. Todd Groundwater completed the initial notification to DWR on March 22, 2024, prior to the April 1 deadline. For the Antelope Valley Watermaster, the completion of the SGMA reporting will occur concurrently with the Court filing of the Annual Report by August 1. Todd Groundwater will fulfill 2023 SGMA compliance reporting for the Watermaster following Watermaster approval of the Final 2023 Annual Report.

1.5.3 Watermaster Legal Counsel

Watermaster Legal Counsel advises the Board on legal matters and takes direction directly from the Board. In November 2017, the Watermaster unanimously selected Craig Parton of Price Postel & Parma LLP to provide legal services to the Board, including provision of legal opinions on implementation of the Judgment.

1.5.4 Administrative Staff and Functions

From 2016 to 2022, administrative functions of the Watermaster are shared between selected staff members of AVEK and Palmdale Water District (PWD). In September 2022, the Watermaster selected Hallmark Group Capital Program Management to serve as the Watermaster Administrator for 2023. This contract ended in December 2023. Staff members from AVEK were selected to serve as the interim Watermaster Administrator. In 2024 the Board began the process of selecting a new Watermaster Administrator and has prepared a Request for Qualifications to Provide Professional Administrative Services.

The Advisory Committee and Watermaster continue to have the authority to review the roles and responsibilities of the Watermaster Administrator to improve the level of service provided to the Watermaster. Currently, Watermaster Administrator performs the followings tasks for the Watermaster:

- Provide general oversight of all Watermaster activities and provide direction to consultants
- Work with the Watermaster Board to establish priorities and policy
- Provide accounting services (accounts receivables and bill payables)
- Administer assessment billings and collection process
- Serve as primary point of contact for producers and the public
- Prepare and manage Watermaster budgets
- Administer Watermaster contracts (Engineer, Legal, Audit, etc.)
- Prepare Watermaster staff reports
- Prepare, distribute, and post Watermaster meeting materials and public notices
- Maintain contact lists and notice list
- Maintain Watermaster website
- Coordinate attorney input
- Coordinate Advisory Committee input
- Coordinate Subarea Advisory Management Committees input
- Assist Watermaster Landowner Board member elections
- Staff Watermaster meetings
- Prepare meeting minutes
- Administer meeting services and equipment (Audio/Visual, Teleconference, and Video-Conference)
- Maintain liability insurance
- Manage work tasks as directed by Board
- Recommend timelines for tasks
- Process applications for Replacement Wells, Monitoring Wells, and unknown Small Pumper qualifications.
- Process annual production reports

1.5.5 Advisory Committee

The Judgment directed Producers to form an Advisory Committee to act in an advisory capacity and make recommendations on discretionary determinations by the Watermaster Board. The Watermaster Board facilitated the formation of the Advisory Committee, which is formed and functioning, and has provided input into various Watermaster Board decisions. The Advisory Committee consists of 16 members representing a broad range of interests:

- Four from agricultural interests
- One industrial landowner
- One public landowner (County Sanitation Districts Nos. 14 and 20 of Los Angeles County or the City of Los Angeles)
- Two Los Angeles County public water purveyors (currently LCID, QHWD)
- One Kern County public agency (RCSD)
- Two mutual water companies (ideally one each in Los Angeles and Kern counties)
- Two small pumpers
- Two ex-officio members per Judgment (Federal and State), and
- One ex-officio member to provide technical advice.

Advisory Committee meetings are open to the public, noticed on the same webpage as the Watermaster meetings, and held on a regular basis (typically monthly in the week before the Board meeting).

1.5.6 Subarea Advisory Management Committees

The Judgment requires the creation of Subarea Management Advisory Committees. Because the Advisory Committee is actively providing all Parties with a platform for direct participation in Watermaster decision-making, formation of the Subarea Management Advisory Committees was deferred because all subarea concerns and requests may be raised before the Watermaster Advisory Committee or to the Watermaster Board in accordance with the Judgment and Rules and Regulations. The Watermaster Engineer considers input from the Advisory Committee on any item brought before the Board. In addition, any Party may request formation of the Subarea Management Advisory Committees at any time in the future and without Watermaster approval.

In August 2022, an amendment to the Rules and Regulations regarding Subarea Management Advisory Committees was approved by the Watermaster Board. This amendment allocates time during two regular Advisory Committee meetings per year when Parties can raise and address subarea-specific concerns with the Watermaster Engineer present. The first subarea-specific discussion was held during the Advisory Committee meeting in April 2023. Subsequent meetings have occurred in October 2023 and April 2024. During these meetings, the Advisory Committee and Watermaster Engineer have discussed the distribution of Production Rights, historical production, and Carry Over water by subarea, as well as change in storage by subarea.

1.5.7 Rules and Regulations

The Watermaster Engineer is required by the Judgment to prepare Rules and Regulations for Watermaster approval and proposal to the Court (§18.4.2). The Rules and Regulations provide procedures and processes for implementation of the Judgment. Development of the Antelope Valley Watermaster Rules and Regulations document was initiated in 2017 and approved at a public hearing on June 24, 2020, pending modifications to one section (Resolution No. R-20-12). Modifications to Section 9 of the Rules and Regulations were approved at a public hearing on July 22, 2020 (Resolution No. R-20-25). The Rules and Regulations document was approved by the Court on September 29, 2020. Modifications for Section 6 of the Rules and Regulations were approved at a public hearing on August 24, 2022 and approved by the Court on October 25, 2022. A copy of the Rules and Regulations is posted on the Watermaster website.

To date, seven additional changes and/or additions to the Rules & Regulations have been approved by the Watermaster Board. Resolutions associated with these changes are listed below.

- R-21-01 Adopting R & R Section 19.j Related to Recovery of Legal Expenses for Unique or Complex Applications [Approved by Court on March 24, 2021]
- R-21-13 Adopting Revisions to Rules and Regulations Section 13.f.ii Relating to Parties' Authority to Submit Transfer Requests [Approved by Court on September 20, 2021]
- R-21-24 Adopting Rules and Regulations Section 14.N Relating to Limits on New Production [Approved by Court on September 20, 2021]
- R-22-52 Amending Rules and Regulations Section 6 Relating to Subarea Management Committees [Approved by Court on October 25, 2022]
- R-23-35 Amending Rules and Regulations Section 14.n.viii relating to limits on New Production [Approved by Court on May 24, 2023]
- R-23-36 Amending Rules and Regulations Section 11.g Relating to Delinquent Replacement Water Assessment Rates [Approved by Court on May 24, 2023]
- R-23-57 Adopting Rules and Regulations Section 14.o Relating to Non-Compliance with New Production Reporting [Approved by court on July 26, 2023]

1.6 WATERMASTER FINANCES

1.6.1 Watermaster Administrative Budgets

The Watermaster Board approved an administrative budget for 2023, which resulted in a \$5.00 per acre-foot administrative assessment. A supplemental Administrative Assessment for Fiscal Year 2023 of \$4.50 per acre foot was approved during the July 27, 2023 Board Meeting (R-23-41) to avoid a budget deficit. The Watermaster 2023 Budget information is summarized as follows.

2023 Administrative Budget Summary

Operating Revenues	\$ 1,065,108
--------------------	--------------

Non-Operating Revenues	\$317
<u>Operating Expenses</u>	<u>\$987,742</u>
Change in net position	\$(77,683)
Beginning of year	\$1,331,635
<u>End of year</u>	<u>\$1,409,318</u>

The 2023 Operating Revenue Budget listed above includes 2023 Fixed Assessments and 2021 Variable Assessments. The complete audit is in **Appendix K-2**.

- **Fixed Administrative Assessments** are based on each acre foot of a Party’s Production Right and are levied at the beginning of the year in which the Production Right occurs⁵.
- **Variable Administrative Assessments** are based on either (1) production by a Party in excess of the Production Right or (2) the right to produce Imported Water Return Flows. Administrative assessments on production under (1) above are levied each Spring after total Production is reported for the preceding year; administrative assessments on the right to produce Imported Water Return Flows under (2) above are determined for the current year based on an average of the amounts of imported water used in the five preceding years (¶15.2.2). Variable Administrative Assessments are collected on:
 - each acre foot (AF) of a Party's right to produce Imported Water Return Flows (¶15.2)
 - each acre foot of a Party's production for which a Replacement Water Assessment has been imposed (¶19.2)
 - each acre foot used of a Non-Overlying Production Right holders’ allocation of the unused Federal Reserved Water Right (¶19.1)
 - each acre foot during Rampdown of a Party's production in excess of the sum of its Production Right, Imported Water Return Flows, and Production subject to a Replacement Water Assessment.

Appendix K contains detailed Watermaster financial budgets as follows:

- **Appendix K-1** contains an approved budget for 2024 as well as 2022 and 2023 budgets.

The 2024 Administrative Assessment was set at \$9.50 per acre-foot, the same as the Administrative Assessment plus the Supplemental Assessment for 2023.

- **Appendix K-2** contains an audit of all revenue and expenditures for 2023.

1.6.2 Replacement Water Assessments

Replacement Water Assessments are charged by the Watermaster to pay for costs incurred to buy and recharge Replacement Water. The purpose of Replacement Water is to ensure that each Party may fully exercise its Production Right by keeping the Basin in hydrologic

⁵ In May 2020, Administrative Staff mailed Administrative Assessment invoices to potential Small Pumper parcels. The invoices covered 2016 to 2020 Administrative Assessments based on an average production of 1.2 AFY per existing household or parcel (¶15.1.3).

balance. The Watermaster shall impose a Replacement Water Assessment on any Producer whose production of groundwater is more than the sum of such Producer’s rights to pump groundwater including Production Rights, Carry Over water, Imported Water Return Flows, in-lieu production, and Stored water. **Appendix E** lists the Replacement Obligations.

During the first two years of the Rampdown Period (2016 and 2017), Producers were generally not subject to Replacement Water Assessment fees. Exceptions to this include Phelan Pinon Hills Community Services District (PPHCSD) and entities that illegally produced water not under the Judgment. PPHCSD does not have Production Rights, but according to the Judgment is allowed to pump up to 1,200 AFY from its Well #14 provided such use does not cause Material Injury and PPHCSD pays a Replacement Water Assessment and any other costs deemed necessary to protect Production Rights defined in the Judgment, on all water produced and exported.

The amount of the Replacement Water Assessment due is the sum of excess Production multiplied by the cost to the Watermaster of replacement water, including any Watermaster spreading costs. The Watermaster contracts with the Antelope Valley State Water Contractors Association (AVSWCA) to accomplish the acquisition of Replacement Water and its recharge to the basin. Under that contract, the AVSWCA commits to provide Replacement Water and to recharge that water to the Basin at a defined cost. The Watermaster provides the funds for the Replacement Water and has input into where the recharge will occur. If the Watermaster encounters issues in acquiring imported water, as much water as possible will be purchased. The Watermaster will allocate the imported water for delivery to areas on an equitable and practicable basis pursuant to the Watermaster Rules and Regulations, including when the available amount of imported water is insufficient to fully meet the Replacement Obligations.

The State Water contractors in the Antelope Valley area (AVEK, PWD, and LCID) hired an independent contractor to determine the Replacement Water Assessment fee in areas inside and outside of the State Water Contractor service areas⁶ (Raftelis, 2019). The pumpers within the AVSWCA boundaries have helped pay the fixed costs of the State Water Project (SWP) through their property taxes while those outside have not. The replacement water costs are based on cost to deliver raw water plus an additional 10 percent to capture the loss of water expected when recharging the imported water supply into the groundwater basin. Pumpers outside of AVSWCA service areas will pay this rate plus a charge to cover their proportional share of SWP fixed costs. Utilizing the same methodology used in prior years, the financial model developed by Raftelis (2019) for AVSWCA is updated annually by the AVSWCA to account for changes in the annual fixed costs and deliveries as updated in the Department of Water Resources’ annual Bulletin 132 and changes to the AVEK’s untreated water delivery charge.

The following list summarizes the 2016 through 2024 Replacement Water Assessment rates for both inside and outside of the AVSWCA boundaries.

Calendar Year Inside AVSWCA Boundaries Outside AVSWCA Boundaries

⁶ See Appendix I for AVEK service area boundaries and Figure 17 for PWD and LCID service area boundaries.

2016	\$415/AF	\$888/AF
2017	\$415/AF	\$896/AF
2018	\$415/AF	\$914/AF
2019	\$451/AF	\$948/AF
2020	\$486/AF	\$989/AF
2021	\$498/AF	\$1,010/AF
2022	\$523/AF	\$1,055/AF
2023	\$563/AF	\$1,118/AF

Imported water can be purchased from AVEK, PWD, LCID, or other entities and recharged to make up any Replacement Obligations.

In November 2023, the Watermaster provided \$378,189.30 of Replacement Water Assessment fees to AVSWCA for the replenishment of 633.35 AF of water for excess production occurring between 2018 and 2022. AVSWCA staff conferred with the General Managers of their representative member agencies to determine the agencies and facilities that would be responsible for the replacement water. They determined that AVEK would be responsible 454.2 AF of replacement water, PWD would be responsible for 96.77 AF, and LCID would be responsible for 82.66 AF. Every agency chose to have the replacement water deducted from water already stored at their recharge sites. The Watermaster also reviewed and finalized these recharge amounts and locations in January 2024. These deductions are shown in **Appendix C** at the AVSWCA Big Rock Creek and Littlerock Creek Recharge Sites for PWD and LCID. The deductions for replenishment of RWAs were not approved by the AVEK Board until January 2024, so AVEK's deductions will be included in the 2024 Annual Report.

2 WATERMASTER ACTIVITIES IN 2023

In this eighth year of implementation, the Watermaster Board continues to actively administer the Judgment and Physical Solution. The Board held ten regular Board meetings and two special Board meetings (one special meeting was a combined November and December meeting and the other was to appoint an interim administrator) in 2023. Board meetings were generally preceded by an Advisory Committee meeting the previous week; the Advisory Committee produced a memorandum to the Board advising it on items identified for each upcoming Board meeting. In 2023, the Board considered and unanimously approved 80 resolutions (available on Watermaster website) as listed below:

- R-23-01 Authorizing Teleconference Remote Meetings for 30 days
- R-23-02 Adopting Watermaster Fee Schedule for Year 2023
- R-23-03 Authorizing Signers for Citizens Bank
- R-23-06 Approving New Production (Long Valley)
- R-23-07 Approving New Production (West)
- R-23-08 Approving New Production (Galdamez)
- R-23-09 Approving New Point of Extraction (Frankenberg)
- R-23-10 Approving Transfer Application (Van Dam to AVCC)
- R-23-12 Approving Transfer Application (Lane to Vulcan)
- R-23-13 Approving Settlement Agreement (PMWC)
- R-23-14 Approving Replacement Well (Torres)
- R-23-15 Approving New Production (Lee)
- R-23-16 Approving New Production (Mendez and Ledesma)
- R-23-17 Phillips New Production Application
- R-23-18 Approving Transfer Application (Steve Godde to Ready Mix)
- R-23-19 Approving Transfer Application (Van Dam to Gene)
- R-23-20 Approving Transfer Application (Pamela Godde to Ready Mix)
- R-23-21 Approving Monitoring Well Application (Evergreen)
- R-23-22 Approving Transfer Application (Calandri Water Co to Caruso)
- R-23-23 Approving Transfer Application (Calandri Farms to Gene Wheeler)
- R-23-24 Approving Transfer Application (Gorrindo Resourceful to RTS Orchards)
- R-23-25 Approving Transfer Application (Richard Selak to RTS Orchards)
- R-23-26 Approving Transfer Application (Steven Selak to RTS Orchards)
- R-23-28 Approving Transfer Application (Granite Little Rock to Big Rock – Permanent and Carry Over)
- R-23-29 Approving Transfer Application (Granite Little Rock to Big Rock – Carry Over)
- R-23-30 Approving Transfer Application (AV Water Trust to Perini)
- R-23-31 Approving Transfer Application (Caruso to Perini)
- R-23-32 Approving Transfer Application (WD to LCID)
- R-23-33 Approving Replacement Well (Bolthouse)
- R-23-34 Approving Replacement Well (Bolthouse)
- R-23-35 Approving Amendment to Rules and Regulations – Section 14.n.viii

- R-23-36 Approving Amendment to Rules and Regulations – Section 11.g
- R-23-37 Approving Transfer Application (AVEK to District 40)
- R-23-38 Approving Transfer Application (Godde to West Valley)
- R-23-39 Approving New Production (LADWP)
- R-23-40 Approving New Point of Extraction (Gene Wheeler Farms)
- R-23-41 Adopting Supplemental Administrative Assessment for Fiscal Year 2023
- R-23-42 Adopting Replacement Water Assessment Rate for Year 2023
- R-23-43 Approving Transfer Application (Godde to Robertsons Ready Mix)
- R-23-44 Approving Transfer Application (Steven Godde to Robertsons Ready Mix)
- R-23-45 Approving Transfer Application (Pamela Godde to WVCWD)
- R-23-46 Approving Transfer Application (RM to RTS – Permanent)
- R-23-47 Approving Transfer Application (RM to RTS – Temporary)
- R-23-48 Approving Transfer Application (Selak to 40th Street)
- R-23-49 Approving Transfer Application (Bonita to Bolthouse)
- R-23-50 Approving New Production (Banuk)
- R-23-51 Approving New Production (Camilleri)
- R-23-52 Approving New Point of Extraction (Gailen and Julie Kyle)
- R-23-53 Approving Replacement Well (Mettler)
- R-23-54 Approving Replacement Well (Mettler)
- R-23-55 Approving AVEK Storage Agreement
- R-23-56 Approving AV Watermaster 2022 Annual Report
- R-23-57 Approving Amendment to Rules and Regulations – Section 14.o
- R-23-59 Approving New Production (Franco and Guereca)
- R-23-60 Approving New Production (Montano)
- R-23-62 Approving Early Collection of AV Water Master AA for Fiscal Year 2024 on Voluntary Basis
- R-23-63 Approving New Production (Berlanga)
- R-23-64 Approving New Production (Wieduwilt)
- R-23-65 Approving Transfer Application (Caruso to Tivoli) – Permanent
- R-23-66 Approving Transfer Application (Caruso to Tivoli) – Temporary
- R-23-67 Approving New Point of Extraction Application (Tutor Perini)
- R-23-68 Approving Monitoring Well Application (Waste Management Inc.)
- R-23-69 Approving Monitoring Well Application (Waste Management Inc.)
- R-23-70 Approving Monitoring Well Application (Waste Management Inc.)
- R-23-71 Approving Monitoring Well Application (Waste Management Inc.)
- R-23-72 Approving Monitoring Well Application (Waste Management Inc.)
- R-23-74 Approving New Production (Williams)
- R-23-75 Approving Transfer Application (Siebert to AV Water Trust)
- R-23-76 Approving Transfer Application (Maritorena to Wheeler)
- R-23-77 Approving CY 2024 Administrative Assessments and Budget
- R-23-79 Approving New Production (Linarez)
- R-23-80 Approving New Point of Extraction (Franco and Guereca)

Notable actions taken by the Board in 2023 are highlighted below:

- Adopted a fee schedule for 2023.
- Approved amendments to sections 14, and 11 of the Rules and Regulations (R-23-35, R-23-36, and R-23-57)
- Approved the High Desert Water Bank Storage Agreement.
- Adopted supplemental administrative assessments of \$4.50 for Fiscal Year 2023.
- Held a Public Hearing to approve a proposed calendar year 2024 Administrative budget with an Administrative Assessment of \$9.50 per acre foot.
- Accepted and filed the 2022 Financial Audit.
- Approved and submitted the 2022 Annual Report to the Court.
- Complied with the Sustainable Groundwater Management Act (SGMA) reporting requirements for adjudicated basins.

The Judgment requires the Watermaster to annually certify a list of unpaid delinquent assessments. Administrative staff regularly provide the Watermaster with a list of outstanding assessments as part of their financial report in each Board packet. Current lists of delinquent assessments (Administrative, Variable, and Replacement) and delinquent annual production reporting (where such reporting may be required to determine the amounts to be assessed) are included in **Appendix M**.

Notice List. The Judgment requires the Watermaster to maintain a current list of Parties to receive notices on Watermaster activities. The Parties have an obligation to provide the Watermaster with their current contact information. The current Notice List is in **Appendix L**. **Appendix L** contains a current list of Producers and a current list of known Small Pumpers. These lists will be updated and refined as appropriate. The Watermaster's website (www.avwatermaster.net) will also be used to notify interested parties of Watermaster activities.

Measuring Devices. In 2017, the Watermaster developed requirements for meter installing, testing, and reporting. These requirements were approved by the Court by order dated November 28, 2017 and are in the Rules and Regulations document adopted in 2020. By March 1, 2018, all Parties other than the Small Pumper Class were required to install meters on their wells for monitoring production and submit proof thereof to the Watermaster. The Watermaster requested and was granted an extension to the meter installation date from January 1, 2018 to March 1, 2018 to allow time for all producing Parties to comply with the requirements. Additional information is provided in **Section 3.9.1** of this report.

Meter installations are also required for any member of the Non-Pumper Class who has complied with the New Production Application Procedure specified in ¶18.5.13 of the Judgment. As provided in the Judgment, Producing Non-Pumper Class members shall report production to the Watermaster, and prior to the commencement of production, shall install a meter consistent with the requirement of the Rules and Regulations (¶19.2.2).

Rules and Regulations. The Rules and Regulations were developed in stages in order to obtain early court approval of those sections requiring early deadlines in the Judgment such as metering requirements. These sections were compiled with additional sections and

approved by the Watermaster Board on June 24, 2020 and July 22, 2020 (Section 9). The complete Rules and Regulations (R&Rs) is available on the Watermaster website (www.avwatermaster.net). Seven revisions to the R&Rs have been approved (see Section 1.5.7).

Forms. Forms have been developed for reporting annual production and monthly meter readings; requests for information; Small Pumper qualifying documentation; requests for replacement wells, new point of extraction wells, use of a Production Right at a new location (no new well), non-production wells, and new production; request for transfers; requests to be added or removed from the Transfer Bulletin Board; and annual water storage and recovery reporting. There are also forms related to Storage and Storage Agreements. These forms are updated from time to time when new issues arise or a need for additional information is identified. Original and updated forms are reviewed and approved by the Watermaster Board. Forms are listed in **Appendix N** and available on the Watermaster website.

Prior Year's Report. As provided in the Judgment, Annual Reports should also include the Annual Report from the prior year. To streamline this 2023 Annual Report, the 2022 Annual Report has been posted on the Watermaster website for easy downloading and reference (www.avwatermaster.net).

3 ANTELOPE VALLEY GROUNDWATER MODEL REVISION

During 2024, the Watermaster Engineer continued updating a numerical Basin-wide groundwater model to support the Watermaster with a management tool for administering the Judgment. The Watermaster model is based on the Antelope Valley Groundwater Model developed by the U.S. Geological Survey (USGS), augmented with additional spatial coverage spanning the Adjudicated Area and supported by datasets compiled for recent years. The model is being developed in phases during 2022 through 2024 to manage costs. When completed, the updated model will serve as a tool to assist with Watermaster duties, including (1) monitoring of safe yield components, (2) conducting Basin-wide material injury analyses, (3) water budget support for the Annual Reports, and (4) to support future applications involving estimation of changes in groundwater in storage and evaluation of regional groundwater conditions in future annual reports.

The current Watermaster Model includes revisions to the earlier version of the Antelope Valley Groundwater Model developed by the USGS (Siade, et al., 2014). The existing model was updated to reflect the adjudication boundaries and bring the model period to current conditions. Major changes to the model include extension of the grid, software updates, updates to recent data (pumping, mountain front recharge, stream flow, and pumping), and compiling groundwater elevation data for verification.

3.1 GRID EXPANSION

The model area was increased from the previous model grid outward to the adjudication boundary, as resolvable using the original 1,000-meter by 1,000-meter grid spacing (See **Figure 3** for extended model grid). Todd also performed grid refinements to improve representations of pumping drawdowns and recharge at the local scale. The trace of the San Andreas Fault was added to the updated model using MODFLOW's Horizontal Flow Barrier (HFB) package. The fault serves as a partial barrier to groundwater flow and the HFB package allows the fault to be simulated appropriately. The model initial conditions (starting head conditions) were updated to include the entire updated model grid.

3.2 SOFTWARE UPDATE

The model software was updated to the most recent version of MODFLOW released by the USGS, MODFLOW-6. The new version offers a number of enhancements with respect to the previous version of MODFLOW. Specific capabilities of MODFLOW-6 that are the most pertinent to the Watermaster Model for the Basin include local unstructured grid refinement while utilizing the Newton solver package. Both could be applied in the future to refine discretization. The Antelope model is a finite difference model and the grid is set up with uniform cell spacing. With an unstructured grid, the model could be updated to improve the discretization in local areas by creating smaller cells more capable of simulating local conditions.

3.3 RECENT DATA

Model input data were updated through 2023. This included updating mountain front recharge fluxes and mapping those fluxes to the expanded model grid, as informed by the Watermaster Engineer's analysis of streamflow data and by the USGS's Basin Characterization Model (BCM) monthly output. In addition, agricultural return flow was updated through 2023 based on the methodology used in the Judgement and the observed land use in the area.

The methodology determines the consumptive use of each major crop type and the expected applied water. The difference between the applied water and consumptive use is assumed to recharge groundwater basin. The rate varies by crop type and return flow ranges from 20 to 28 percent of applied water. The rate of return flow by crop was applied to the land use areas as mapped by DWR over time.

The model pumping data were updated, including post-Judgment pumping rates represented in the recently developed Watermaster database. **Figure 4** illustrates the areas of recharge and pumping wells in the model area. Return flow from applied agricultural irrigation has been steady over the past few years, Natural recharge, such as mountain front recharge, varies based on hydrologic conditions, and recharge from banking projects increases in wet years and is negligible in dry years.

3.4 GROUNDWATER ELEVATION COMPARISONS

Groundwater level data were compiled and compared to simulated water levels. Subsequent validation exercises involving recent pumping, recharge, and groundwater observational data compiled for 2015 onward indicate that the hydraulic properties parameterizations of that model are reasonable and do not require significant recalibration. **Figure 5** shows the observed groundwater elevations for 2015 and **Figure 6** shows the simulated groundwater elevations from the model from the same time, 2015. **Figures 7 and 8** show the observed and simulated groundwater elevations, respectively, for 2022. As shown on the **Figures 5 and 7**, the black dots represent locations with observed groundwater elevations. Both comparisons, 2015 and 2022, indicate comparatively little change during the update period when viewed in a Basin-wide context. **Figure 7** shows the scatter plots used to determine the calibration of a model or to depict how well simulated elevations match observed elevations. In **Figure 9**, both charts show levels falling along the central guideline indicating a strong calibration for the 2015-2022 time period.

The validation for the model parameters is a critical step to updating the model. While the original model was calibrated, the grid has been expanded and conditions have changed. The advent of groundwater banking in the basin in recent years has increased recharge and recovery in local areas of the basin. These flows have resulted in groundwater levels outside the range previously simulated in the original model. The updated model shows that the model parameters continue to simulate groundwater conditions even with groundwater banking.

3.5 WATER BALANCE

The simulated change in storage accounts for the inflows and outflows in the basin. The simulated water budget is currently being compared with the observed water budget components and will be updated in this section in future drafts.

Technical needs that can be met with a groundwater model include:

- Improved estimates of streamflow runoff and recharge
- Calculations of basin storage capacity for Storage projects and other uses
- Improved estimates of annual change in storage associated with groundwater extractions and other hydrologic changes in the Basin over time
- Material Injury Analysis regarding water level impacts from changes in groundwater extractions.
- Assessment of potential for increased inelastic land subsidence in critical areas of the Basin.

Future work would include updating the model for simulation of Future Scenarios. The model can be used to simulate cumulative assessments for Material Injury analyses and assessment of large or complex projects, as needed.

The model update is described in further detail the Antelope Valley Groundwater Model Update Documentation. The draft copy was posted to the Watermaster Website in July 2024 for public review.

4 MONITORING OF SAFE YIELD COMPONENTS

As required by the Judgment, monitoring data have been compiled for the safe yield components in the Adjudication Area. The monitoring program established for the basin includes data compilation for climate and streamflow, groundwater levels, groundwater quality, land subsidence, managed aquifer recharge (i.e., groundwater banking), amounts and use of imported water, groundwater production, and return flows. Groundwater levels are used to analyze annual changes in groundwater volume. Some data sets represent components of the Safe Yield calculation that can be monitored directly while other data sets support analyses to estimate components or check the reasonableness of components.

In addition to the data compiled for this 2023 Annual Report, the Watermaster Engineer has continued compiling historical hydrologic and hydrogeologic information regarding the safe yield components for the Watermaster. This hydrologic and hydrogeologic database supplements the water accounting spreadsheets and database developed by the Watermaster Engineer for the purposes of tracking production categories and other requirements of the Judgment. More detailed analyses of safe yield components will occur in future annual reports as funding is available.

4.1 GROUNDWATER BASIN AND ADJUDICATION AREA

The Antelope Valley Groundwater Basin underlies an alluvial valley with ground surface elevations ranging from 2,300 to 3,500 feet above mean sea level (msl). The basin is surrounded on the southwest and northwest by the San Gabriel Mountains and the Tehachapi Mountains, respectively, and on the southeast by a series of low ridges, buttes, and hills.

The southwest and northwest boundaries are controlled by two major geologic fault systems – the San Andreas fault at the base of the San Gabriel Mountains and the Garlock fault at the base of the Tehachapi Mountains. The northern boundary is defined by the contact of alluvial deposits with bedrock. An approximate five-mile section of the northern boundary abuts the alluvial deposits of the Fremont Valley (**Figure 1**) and is separated by a groundwater divide. To the east, an additional groundwater divide – generally located along the San Bernardino county line – has been used to separate the Antelope Valley from the El Mirage Valley and the Mojave adjudicated area. The Antelope Valley Adjudication Area, as defined by the Court, is slightly smaller than the groundwater basin (compare the shaded blue groundwater basin with the Adjudication Area on **Figure 1**).

Prior to development, groundwater flowed from the surrounding uplands toward natural surface depressions at ephemeral lake beds in the north (Rosamond Lake) and northeast (Rogers Lake). These natural flow directions have been re-directed locally toward pumping wells.

The basin has a long tradition of agricultural use dating back to the late 1800s. As both agriculture and urban land use increased during the post-World War II era, groundwater

provided about 90 percent of the overall supply. Reliance on groundwater decreased somewhat in the 1970s and 1980s after imported water was available in the basin. However, urban growth, an increase in irrigated acreage, and limitations on availability of imported water resulted in increases in pumping during the 1990s. In 2011, the Court ruled that the basin was in overdraft and required a physical solution to bring the basin into balance.

The physical solution in the Judgment establishes a safe yield for groundwater production and an allocation of that safe yield among basin producers. Two estimates of safe yield are provided in the Judgment:

- Native Safe Yield: 82,300 AFY
Includes estimates of natural recharge plus return flows from groundwater use
- Total Safe Yield: 110,000 AFY
Is the sum of Native Safe Yield plus the Imported Water Return Flows.

Native Safe Yield, set by the Court at 82,300 AFY, is based on estimates of natural groundwater recharge from the hydrologic system including subsurface inflows from the surrounding bedrock (referred to as mountain front recharge) and infiltration from precipitation and streamflow. Native Safe Yield also accounts for return flows from basin pumping (described below). As shown on **Figure 2**, the Native Safe Yield is the amount allocated among most of the basin producers. Recognizing that the importation of supplemental surface water adds to the safe yield, a Total Safe Yield of 110,000 AFY was set by the Court, based on average estimates of available imported water and the associated return flows. Allocations of return flows from imported water are assigned to certain Parties listed in the Judgment.

To provide context for data needed to monitor safe yield components, a summary of the Judgment's safe yield calculation is provided in the following sections. The details of the safe yield determination are documented in the Phase 3 Summary Expert Report (Beeby, et al., 2010)⁷.

4.2 SAFE YIELD DETERMINATION IN THE JUDGMENT

The process to develop a safe yield for the Adjudication Area of the groundwater basin involved years of detailed hydrogeologic analyses by numerous technical experts representing various parties in the litigation. The analyses included delineation of basin boundaries, descriptions of the geologic and hydrogeologic setting, evaluation of aquifers and aquitards, examination of water levels, assessment of groundwater occurrence and flow, and detailed accounting of the water budget, including inflows and outflows from the

⁷ This report was prepared in association with Phase 3 of the trial. It is recognized that there were multiple phases that are not discussed herein; the Phase 3 Expert Report contains the most relevant information for summarizing the Safe Yield determination in the Judgment.

groundwater system and change in groundwater volume. These analyses culminated in a Summary Expert Report, published in July 2010 (Beeby, et al., 2010).

4.2.1 Natural Groundwater Recharge

Estimates of natural recharge to the groundwater basin developed by technical experts during litigation were used as the foundation of the safe yield determination. For the purposes of this discussion, the use of *natural recharge* refers to recharge associated with the natural hydrologic environment such as precipitation and streamflow. It specifically excludes the concept of return flows associated with groundwater pumping or use of imported water.

It is recognized that the amount of natural recharge does not always equate to the amount of groundwater that can be pumped sustainably from a basin because it is difficult to capture all of the replenished water without losing a significant amount to natural groundwater discharge (e.g., subsurface outflow from a basin). For the Antelope Valley, groundwater discharge to the dry lakes appears to be minimal and to occur only during wet periods. Subsurface outflow is uncertain, but likely occurs along limited segments of the basin boundary. Therefore, estimates of natural recharge were determined to be sufficient as a first approximation of the average annual amount of groundwater that could be used sustainably.

The natural groundwater recharge components were estimated by the technical experts during litigation using two separate methods: 1. a tabular mass balance (referred to as a water balance) approach, which accounted for each inflow and outflow associated with the groundwater system independently, while conserving the mass from the hydrologic cycle, and 2. estimates for changes of groundwater volume over time – developed through a comparison of groundwater elevation contour maps – and then using pumping estimates to solve for inflow (natural recharge). These two methods and results are described below.

4.2.1.1 Natural Groundwater Recharge using a Mass Balance Method

A mass balance approach to the water budget for the basin involves tracking of water into (inflows) and out of (outflows) the groundwater basin. This water tracking is illustrated by a schematic diagram on **Figure 10** (modified from Beeby, et al., 2010). The diagram represents the physical system of the groundwater basin and surrounding watershed. The mountains or uplands that surround the groundwater basin are represented on the left side of **Figure 10**; the playas (dry lakes) that represent a natural discharge area of the groundwater basin are shown on the right. Annual average flows estimated in the 2010 analyses are shown on the diagram in AFY for illustration purposes. In general, groundwater flows from the upland areas toward the dry lakes.

Precipitation provides the primary water source for the basin, including rainfall and snowmelt in the surrounding uplands and rainfall on the valley floor. In the uplands, rainfall either leaves the system through evapotranspiration (ET), runs off the surface into stream channels, or infiltrates into the fractured bedrock (upper left area of **Figure 10**). Some of the infiltrated water discharges back to the stream channels as baseflow; the remaining amount

is available for subsurface groundwater recharge, also referred to as mountain front recharge. The 2010 analysis by the technical experts during litigation estimated this amount at about 19,800 AFY, as shown on **Figure 10**.

As mountain streams reach the valley floor, most of the water infiltrates into the permeable alluvium and serves as groundwater recharge (see the mass balance for stream channels on **Figure 10**). This component is considered the largest source of groundwater recharge with estimates of about 30,000 to 40,000 AFY (shown as an average of 36,600 AFY in the mass balance on **Figure 10**). The water budget also recognizes that a small amount of streamflow is diverted for use prior to infiltration. During wet years, flood flows reach the playas, where water pools and evaporates. Some of the flood water may infiltrate the surficial deposits, but the low permeability of the lakebed sediments restricts deep percolation and groundwater recharge. When groundwater levels are high, small amounts of groundwater can also discharge to the playas.

Given the desert climate of the area, rainfall volumes on the groundwater basin floor are small, with most of the area receiving less than eight inches per year on average. Given the corresponding high rates of ET in the basin, most of this rainfall evaporates quickly, limiting the available water for infiltration into the basin sediments. The 2010 analyses concluded that groundwater recharge from soil infiltration does not likely occur in basin areas with an average annual rainfall of less than eight inches (Beeby, et al., 2010); that conclusion is supported by numerous technical studies on groundwater recharge in desert basins. While minor recharge occurs from direct precipitation in localized alluvial fan deposits along the northwestern rim of the basin (western edge of the West Antelope Subarea, see **Figure 1**), the overall mass balance indicates that groundwater recharge from direct precipitation is small; as such, it is not quantified on **Figure 10**.

In summary, the two primary sources of natural recharge were determined by the technical experts during litigation to be mountain-front recharge (about 19,800 AFY on **Figure 10**) and infiltration from streamflow (about 36,600 AFY on **Figure 10**), resulting in a total estimated natural recharge of about 56,400 AFY.

4.2.1.2 Natural Groundwater Recharge using a Change in Groundwater Volume Method

The estimates for groundwater recharge above were checked for reasonableness by the technical experts during litigation through a separate groundwater level analysis involving the change in groundwater volume over time. This method involved preparation of nine groundwater elevation contour maps for nine years spanning a 59-year period from 1951 through 2009 (study period). These maps were used to assess water level changes (rise or declines) during eight specific time intervals and over the entire study period. Water level surfaces at the beginning and end of each period were electronically subtracted to estimate changes over the entire basin for each period (Beeby, et al., 2010).

In order to relate the water level changes to a volume of groundwater gain or loss, aquifer storage properties were developed based on a texture analysis (e.g., percentages of sand, gravel, silt, and clay) from geologic logs. Texture categories were assigned a storage property, referred to as specific yield (Sy). Sy is defined as the ratio of the volume of water

that will drain under gravity compared to a unit volume of the aquifer (expressed as a percentage) and is used to estimate the volume of water released from storage for a unit change in head. Because S_y varies throughout the aquifer system, the method assigned a S_y that corresponded to the areal location and the vertical interval of the aquifer where water levels had changed. This analysis provided the Basin-wide change of groundwater volume for various time intervals.

The change in groundwater volume was applied to the water balance equation as shown below:

$$\text{Change in Groundwater volume} = \text{Inflows (recharge)} - \text{Outflows}$$

Because outflows consisted primarily of groundwater pumping, investigators estimated pumping (less return flows) for the same time intervals as the contour map analysis. With estimates for both Outflows and Change in Groundwater Volume, the equation above could be re-arranged to solve for inflows (natural recharge). The change in volume method indicated average annual natural recharge between 55,000 to 58,000 AFY, results very similar to the results of the mass balance analysis described above (56,400 AFY). Recognizing uncertainty in the analysis, a natural groundwater recharge of 60,000 AFY was selected by the technical experts during litigation for the purposes of the safe yield analysis (Beeby, et al., 2010).

4.2.2 Native Safe Yield

Safe yield is defined in the Judgment as “the amount of annual extractions...over time equal to the amount of water needed to recharge...groundwater...and maintain it in equilibrium...” Because safe yield is defined in terms of groundwater extraction, the efficiency of groundwater use requires consideration.

All groundwater pumped from a well may not be consumed; if unused water is allowed to percolate back into the groundwater basin, that amount is referred to as *return flows*. Because it is difficult for irrigation systems to be 100 percent efficient, return flows result from almost all irrigation applications including agricultural, municipal (e.g., landscaping, parks), and domestic (e.g., lawns). In addition to irrigation, other water use practices can result in return flows including conveyance system losses, percolation of wastewater, or septic systems. The conceptual diagram of safe yield components (Figure 11⁸) illustrates the various groundwater uses and associated return flows.. The amount of return flows varies with irrigation method, type of losses, soil properties, evapotranspiration, and other factors.

Because these return flows offset the amount of groundwater production in the basin, the amount of sustainable production from the Antelope Valley Groundwater Basin can be higher than the 60,000 AFY estimate for natural recharge. For example, if 25 percent of pumping actually returns to the groundwater system as return flows (indicating that

⁸ As noted on Figure 11, the diagram was developed to illustrate the concepts of safe yield and does not depict the complexity of the multi-aquifer system of the Antelope Valley Groundwater Basin.

75 percent of groundwater production is consumed through evaporation, crop transpiration, or human consumption), then a safe yield of 80,000 AFY would allow for consumption of the 60,000 AFY of recharge and 20,000 AFY of return flows ($60,000/0.75 = 80,000$).

Using a mix of historical and recent land use practices, the Summary Expert Report evaluated various return flow estimates for the purposes of developing a sustainable yield (Native Safe Yield) for the Basin. Given the mix of land use practices observed over a recent 15-year period, an overall return flow of about 27.1 percent⁹ was estimated to be reasonable. Applying this to the 60,000 AFY estimate for natural recharge, a Native Safe Yield of 82,300 AFY was derived. As shown on **Figure 2**, this value was used for the total Production Right in the Basin. The Judgment prohibits the Watermaster Engineer from recommending a change to the Native Safe Yield ten years before the Year 17 of the Judgment.

4.2.3 Total Safe Yield

Total Safe Yield is defined in the Judgment as the amount of groundwater that may be safely pumped from the Basin on a long-term basis and is specified as the sum of the Native Safe Yield plus return flows from imported water (¶3.5.51 of the Judgment). Beginning in the 1970s, supplemental surface water supplies were imported into the Basin from the SWP. This supplemental water decreased the reliance on groundwater supply and provided water to meet the growing demand of the valley. Depending on use, the SWP water also provides an additional component of groundwater recharge through return flows, increasing the overall safe yield for the Basin. This amount varies substantially with the availability and use of imported water.

In order to consider this supplemental supply in the adjudication, the team of technical experts during litigation evaluated amounts of imported water and its use over time. This analysis led the team to conclude that return flows from imported water resulted in about 27,700 AFY of additional groundwater supply to the Basin. Adding to the Native Safe Yield of 82,300 AFY, this amount provided a Total Safe Yield of 110,000 AFY.

Credits for imported water return flows are assigned in the Judgment according to use (see **Section 5.4** for a description of these credits). Some imported water may be delivered to a recharge facility (e.g., a spreading basin) and recharged directly into the groundwater basin for subsequent recovery and use; such a recharge facility is illustrated conceptually on **Figure 11**. When imported water is recharged directly, there are no “return flows” as

⁹ This groundwater return flow *percentage* is different from the Imported Water Return Flow percentages specified in the Judgment. Imported Water Return Flows represent a new water source in the basin and increase groundwater availability. Imported water return flows are also associated with a different land use mix (i.e., more imported water is used for municipal purposes, a use associated with a larger *percentage* of return flows compared to agricultural use).

defined by the Judgment; return flows occur only after imported water is used directly in the Basin.

The technical analysis in 2010 recognized that safe yield is not necessarily a constant value and can change over time with varying land use and water management practices. As described above, the Native Safe Yield has embedded assumptions of land use and return flows. The Total Safe Yield will change based on average amounts of imported water available to the Basin over time. The Judgment allows the Watermaster Engineer to initiate a recommendation to change the Native Safe Yield ten years after the seven-year Rampdown Period (Year 17 of the Judgment).

4.3 CLIMATE DATA

Precipitation in the Antelope Valley watershed is the primary source of natural groundwater recharge and controls the location and pathways of natural recharge in the Basin. Average annual precipitation across the Antelope Valley watershed ranges from 4 inches to 47 inches with an area-weighted average of 8.3 inches per year (Beeby et al., 2010). Upland areas within the watershed but outside of the Adjudication Area account for most of the precipitation available for recharge. Area-weighted average precipitation amounts in the upland watershed are listed below:

- San Gabriel Mountains – 15.4 inches per year
- Tehachapi Mountains – 13.1 inches per year
- Eastern buttes – 8.7 inches per year
- Northern buttes – 9.2 inches per year

Average annual precipitation on the valley floor is typically less than 8 inches per year. Most subareas have an average annual precipitation rate less than about 5 inches per year.

For the original 2010 analyses, precipitation data for 23 stations covering a 57-year period (1949-2005) were compiled and analyzed. A portion of these data sets has been compiled for Watermaster files, with an emphasis on active state- or federal-operated weather stations. Data were also obtained from additional stations with recent data to support analyses in this Annual Report (Calendar Year 2023). Many of these stations also provide other climate information such as reference ET (ET_o) and temperature.

Precipitation (and other climate) data for the Antelope Valley Adjudication Area and surrounding watershed are available from the following primary sources: Los Angeles County, California Irrigation Management Information System (CIMIS), and National Weather Service cooperative stations (data available through the Desert Research Institute - DRI). The monitoring centers have been confirmed to be active in 32 stations (as of May 22, 2024 or the most recent data available). **Table 3** provides station summary information; station locations are shown on **Figure 12**

Precipitation data for 2023 are used to determine whether the year was wet, dry or average compared to long-term data. A graph of cumulative monthly 2023 precipitation was compared to similar curves for representative wet, average and dry conditions, using data from the Palmdale station (DRI, #46624). These data are shown graphically in the top chart on **Figure 13**; the general location of the Palmdale Station is indicated on **Figure 12**.

Table 3. Precipitation and Evapotranspiration Stations

ID	Station Name	Elevation (feet msl)	Latitude	Longitude	Source	Period of Record		Frequency
						Min	Max	
1250	AVEK Precip	2,825	34.5233	-117.9239	LA County	Oct-2016	Current	Daily
83B	Big Pines Recreation Park Pcp	6,860	34.3789	-117.6889	LA County	Oct-2016	Current	Daily
120	County Fire Station #80	3,120	34.4883	-118.1419	LA County	Oct-2016	Current	Daily
1005B	County Fire Station #81	2,767	34.5192	-118.2869	LA County	Oct-2016	Current	Daily
128B	Elizabeth Lake-Warm Springs Cmp Pcp	2,075	34.6083	-118.5594	LA County	Apr-2005	Current	Daily
542	Fairmont	3,050	34.7042	-118.4278	LA County	Oct-2016	Apr-2018	Daily
AL481	Fire Station # 140 (Leona Valley)	3,172	34.6178	-118.28500	LA County	Oct-2016	Current	Daily
AL480	Fire Station #112 (Antelope Acres) y	2,428	34.7544	-118.2883	LA County	Oct-2016	Current	Daily
AL388	Fire Station 114 (Lake Los Angles)	2,710	34.6067	-117.8256	LA County	Oct-2016	Current	Daily
AL468	Fire Station 77	3,459	34.7597	-118.7978	LA County	Oct-2016	Current	Daily
1249	G-168 Pump Station	2,941	34.7344	-117.8283	LA County	Oct-2016	Current	Daily
455B	Lancaster - State Hwy. Maintenance Sta.	2,395	34.68250	-118.1339	LA County	Oct-1999	Jan-2018	Daily
44749	Lancaster FF		34.7411	-118.2117	DRI	Jan-1974	Current	Monthly
1212	Lancaster Fss/Faa	2,320	34.7333	-118.2167	LA County	Oct-1999	Sep-2017	Daily
1267	Lancaster Reclamation Plant	2,302	34.7772	-118.1531	LA County	Oct-1999	Sep-2017	Daily
AL485	Lancaster Waterworks	2,460	34.6669	-118.1253	LA County	Oct-2016	Current	Daily
517B	Lewis Ranch Precip	4,615	34.4197	-117.8861	LA County	Oct-2016	Current	Daily
299F	Little Rock - Schwab	2,800	34.5367	-117.9786	LA County	Oct-2016	Jun-2017	Daily
1017B	Little Rock Crk Above Dam Precip	3,267	34.4778	-118.0247	LA County	Oct-2016	Current	Daily
1060B	Little Rock-Sycamore Camp Pcp	4,012	34.4172	-117.9703	LA County	Oct-2016	Current	Daily
564C	Llano	3,394	34.4856	-117.8344	LA County	Oct-2016	Current	Daily
1248	Mescal Smith Precip	3,810	34.4667	-117.7111	LA County	Oct-2016	Current	Daily
1166B	Mile High Ranch	5,280	34.4111	-117.7708	LA County	Jan-2003	Dec-2017	Daily
45756	Mojave		35.0492	-118.1619	DRI	Jan-1904	May-2020	Monthly
322	Munz Valley Ranch	2,600	34.7139	-118.3542	LA County	Oct-1999	Apr-2018	Daily
598D	Neenach - Check 43	2,973	34.7947	-118.6222	LA County	Oct-1999	Current	Daily
1247	North Lancaster Precip	2,340	34.7611	-118.1072	LA County	Oct-2016	Current	Daily
197	Palmdale	2,550	34.615	-118.0325	CIMIS	Apr-2005	Current	Daily
220	Palmdale Central	2,630	34.5922	-118.1275	CIMIS	Mar-2011	Current	Daily
46624	Palmdale DRI		34.5878	-118.095	DRI	Jan-1903	Current	Monthly
1268	Palmdale Reclamation Plant	2,565	34.5917	-118.0861	LA County	Oct-2016	May-2019	Daily
1058B	Palmdale W.D.	2,627	34.5881	-118.0919	LA County	Oct-1999	Current	Daily
46773	Pear Blossom		34.5028	-117.8944	DRI	Jan-2015	Current	Monthly
1240	Pearblossom-CALI.DW.R. Booster	3,050	34.5089	-117.9208	LA County	Oct-1999	May-2018	Daily
321	Pine Canyon Patrol Station # 78	3,304	34.6742	-118.4308	LA County	Oct-1999	Current	Daily
409B	Pyramid Reservoir	2,505	34.6761	-118.7797	LA County	Oct-2016	May-2018	Daily
1245	Quartz Hill Precip	2,427	34.6494	-118.2172	LA County	Oct-2016	Current	Daily
1243	Redman Precip	2,387	34.76500	-117.9261	LA County	Oct-2016	Current	Daily
1242	Rocky Buttes Precip	2,540	34.6461	-117.8453	LA County	Oct-2016	Current	Daily
1291	Rollin Ranch - Valyemo	5,040	34.4172	-117.7572	LA County	Mar-2011	May-2019	Daily
1244	Roper Ranch Precip	2,438	34.6731	-118.0108	LA County	Oct-2016	Current	Daily
125B	San Francisquito Canyon Power House No.	2,105	34.5903	-118.4542	LA County	Oct-1999	Current	Daily
747	Sanberg - Airways Station	4,510	34.7433	-118.72500	LA County	Oct-1999	Current	Daily
1246	Scott Ranch Precip	2,718	34.7906	-118.4597	LA County	Oct-2016	Current	Daily
82F	Table Mountain	7,420	34.3822	-117.6775	LA County	Oct-2016	May-2018	Daily
117	Victorville	2,890	34.4759	-117.2635	CIMIS	Feb-1994	Current	Daily

Current - Operational as of April 27, 2024

Figure 13, documents precipitation in the Antelope Valley area of the Basin. The top portion shows cumulative precipitation through the months of the year for dry, average, and wet years plus 2023. As indicated, average annual precipitation is about 7.1 inches per year (e.g., 2001, a representative average year). Annual precipitation ranges from about 15.4 inches per year in a wet year (1983) to below 3 inches per year, with 2.9 inches per year (2012) used as a representative dry year. While other years may have been slightly drier, this year has good quality available data.. The 2023 annual precipitation was 13.8 inches, almost twice the average rainfall.

The 2023 monthly precipitation at the Palmdale DRI station, along with average monthly precipitation at this station, is shown on the bar graph on the bottom of **Figure 13**. This chart has been extended through March 2024 for purposes of the discussion of groundwater levels, presented in **Section 4.5**. As shown on **Figure 13**, higher than average levels of precipitation occurred in January, February, and March 2023. In August, the Palmdale station recorded 4.8 inches of rain, due to effects from Hurricane Hilary.

4.4 STREAMFLOW DATA

As described above, runoff from the surrounding watershed provides significant groundwater recharge to the Basin (see **Figure 10**). Streams originate in the uplands and flow out onto the valley floor, where most of the water infiltrates into the basin sediments (as illustrated conceptually on **Figure 11**). The most hydrologically significant streams include drainages in the San Gabriel and the Tehachapi mountains, as listed below (Antelope Valley IRWMP, 2013):

- San Gabriel Mountains
 - Big Rock Creek
 - Little Rock Creek
 - Amargosa Creek
- Tehachapi Mountains
 - Oak Creek
 - Cottonwood Creek

The 2010 analyses compiled streamflow data from 18 stations spanning a 61-year period (1949-2009). These data were supplemented with characteristics of channel geometry at gaged and ungaged sites to allow for a more comprehensive assessment of runoff. Almost all historical data from these stations have been downloaded to supplement the Watermaster Engineer data files, but only five of these stations remain active. **Table 4** provides summary information for 24 streamflow stations, including most of the 18 stations used in the litigation, additional stations with available data, and three one-time measuring stations; the active stations provide data through April 27, 2024 (indicated as 'current' in the last column of **Table 4**). Locations of these streamflow stations are shown on **Figure 12** (a few closely positioned stations appear as one location on the map).

Table 4. Streamflow Gaging Stations

ID	Station Description	Source	Current Agency	Period of Record	
				Min	Max
	Amargosa C Nr Leona Siphon Nr Palmdale, CA (infiltration data only)	USGS			11/29/2013
	Amargosa C A 25 th Street W Nr Palmdale, CA (infiltration data only)	USGS			11/29/2013
	Amargosa C Nr Palmdale, CA (infiltration data only)	USGS			11/29/2013
10264503	Barrel Springs Trib A Ca Aq Xing Nr Palmdale Ca	USGS		10/21/1988	2/13/1992
10263630	Big Rock C Ab Pallett C Nr Valyermo Ca	USGS/LA County	LA County F394-R	11/2/1988	Current
10263500	Big Rock C Nr Valyermo Ca	USGS	USGS	1/25/1969	Current
10263675	Big Rock C Wash A Hwy 138 Nr Llano Ca	USGS		12/12/1988	3/17/1993
10264640	Buckhorn C A E 120th Ave Nr Rogers Lake Ca	USGS		12/10/1996	3/7/2001
10263900	Buckhorn C Nr Valyermo Ca	USGS		5/8/1991	5/8/1991
10264550	City Ranch C Nr Palmdale Ca	USGS		1/13/1993	1/13/1993
10264555	Estates C Nr Quartz Hill Ca	USGS		5/1/1989	2/18/1993
10264510	Inn C A Palmdale Ca	USGS		12/16/1988	1/13/1993
10264605	Joshua C Nr Mojave Ca	USGS		4/1/1992	3/16/1993
10264501	Little Rock C A Hwy 138 Nr Littlerock Ca	USGS		4/10/1989	2/24/1992
10264000	Little Rock C At Little Rock Res Nr Littlerock Ca	USGS/LA County	LA County L1-R	1/1/2000	Current
10264682	Mescal C Nr Pinon Hills Ca	USGS/LA County		1/1/2000	5/21/2018
10264658	Mojave C A Forbes Ave A Edwards AFB Ca	USGS		12/6/1997	9/27/2000
10264660	Mojave C A Rosamond Blvd A Edwards Ca	USGS		12/6/1997	3/7/2001
10264600	Oak C Nr Mojave Ca	USGS		12/21/1988	3/16/1993
10263665	Pallett C A Big Rock C Nr Valyermo Ca	USGS/LA County	LA County F122-R	11/3/1988	Current
10264502	Peach Tree C Nr Littlerock Ca	USGS		12/16/1988	3/31/1992
10264530	Pine C Nr Palmdale Ca	USGS		1/13/1990	3/18/1993
10264675	Rogers Lk Trib A Edwards Afb Ca	USGS		2/3/1998	2/3/1998
10264100	Santiago Cyn C Ab Little Rock C Nr Littlerock Ca	USGS/LA County	LA County F1252-R	1/1/2000	Current
10264636	Sled Track Cyn A Lancaster Blvd Nr Rogers Lake Ca	USGS		12/10/1996	3/7/2001
10264508	Somerset C A Palmdale Ca	USGS		1/24/1989	2/17/1994
10264560	Spencer Cyn C Nr Fairmont Ca	USGS		2/14/1992	2/14/1992

Current - Operational as of May 22, 2024

As shown in **Table 4**, discharge volumes are available for 19 streams (including tributaries to primary streams) at 24 gaging stations in the Adjudication Area and surrounding watershed. Also included in **Table 4** are three one-time measurement sites on Amargosa Creek, where the U.S. Geological Survey (USGS) documented infiltration rates for a potential enhanced recharge project for the City of Palmdale (see first three sites in **Table 4**).

Little Rock Creek contains an upstream reservoir, Littlerock Reservoir, jointly owned by PWD and LCID. As shown in **Table 4**, natural inflows are monitored by gage station ID 10264000. PWD maintains records of the discharge and diverts water from the reservoir. In 2023, PWD diverted 5,962.3 AF.

Previously, USGS monitored stream gage stations listed in **Table 4** and published data on the USGS National Water Information System (NWIS). Currently, USGS monitors only one station (Big Rock C Near Valyermo Ca). Los Angeles County now monitors four of the former USGS stations including Big Rock Creek, Little Rock Creek, Pallett Creek, and Santiago Canyon Creek (**Table 4**).

Although data are limited with respect to the number of streams being actively monitored, data from Big Rock Creek and Little Rock Creek provide consistent, long-term data for analysis. Streamflow on Big Rock Creek averaged 16.18 cubic feet per second (cfs) over the 1988 through 2023 time period. Average streamflow on Big Rock Creek in 2023 was 61.7 cfs, well above average. Above-average flows occurred throughout much of the year. In addition, previous work by USGS for the City of Palmdale provides some measured infiltration rates along Amargosa Creek to assist with future estimates of groundwater recharge.

4.5 GROUNDWATER LEVELS

USGS currently monitors water levels in approximately 149 wells within and adjacent to the Antelope Valley Adjudication Area. Wells in recent USGS monitoring programs are shown on **Figure 15**. The number of wells in this regional monitoring program varies from year to year based, in part, on access and well status/operation. Water level monitoring occurs in Spring, typically March, and a smaller subset of these wells is measured in the late Summer to Fall of each year. The network contains relatively good coverage for each of the Management Subareas (**Figure 15**). Although data are sparse in the Willow Springs and Rogers Lake subareas, groundwater production only occurs in a few wells in those areas (see also **Figure 25** – discussed in subsequent sections of this report). The network also contains wells in alluvial areas adjacent to the Adjudication Area including Fremont Valley and north of the Rogers Lake Subarea, if needed.

The USGS monitoring program was developed, in part, to comply with the California Statewide Groundwater Elevation Monitoring (CASGEM) program for the groundwater basin. This program was developed by the Antelope Valley State Water Contractors

Association (District 40, 2014¹⁰); program costs were previously shared by AVEK, LCID, and PWD, with additional funding from USGS. Recognizing its benefits for the safe yield component monitoring, the Antelope Valley Watermaster has agreed to support 25 percent of the total monitoring program costs and has provided about \$15,000 to \$18,000 per year to the program since 2017. AVSWC contributes 50 percent of the funding to support the monitoring program and the Antelope Valley Regional Water Management Group contributes the remaining 25 percent. In 2023, the Watermaster approved to spend \$17,855 to support this program from October 2023 through September 2024.

Most of the wells in the monitoring program are production wells rather than dedicated monitoring wells. USGS has implemented monitoring protocols to avoid inaccurate water levels measurements that may be affected by recent pumping. To supplement these data, the Watermaster Engineer has been identifying and requesting data from monitoring wells owned by others in the Basin to incorporate into the program. This process includes any new monitoring well applications approved by Watermaster Staff in the Basin, which require well owners to provide monitoring data to the Antelope Valley Watermaster. In addition, water level data from monitoring and/or production wells have been provided to the Watermaster Engineer by many of the public water suppliers, imported water suppliers, and mutual water companies in support of the Annual Report analyses.

4.5.1 Water Level Trends and Fluctuations

To examine water level changes over time, hydrographs have been prepared for wells with relatively long records in the Watermaster Engineer database. Working hydrographs were initially developed for more than 5,000 wells with elevation data and reviewed to identify representative wells for water level tracking. A quantitative approach was developed in 2019 for hydrograph selection based on the number and duration of water level measurements, local trends and fluctuations, and the spatial distribution of hydrographs throughout the Basin. Specifically, each hydrograph in the program was rated using a simplified point system (low-5 points, medium-10 points, or high-15 points) for the following criteria:

- **Ongoing/Recent monitoring** – Wells that are part of the current USGS monitoring network or have recent data were prioritized. If a well had recent data from 2018 or 2019, it was scored high; wells with the most recent data occurring in 2010 to 2017 were scored medium; all other wells were scored low for this criterion.
- **Historical monitoring** – Wells were evaluated for the length of the monitoring record by prioritizing wells that provide sufficient data to compare water level trends over the last few decades. Wells with data extending back to 1973 were given a high rating; wells with data only in the last five years were rated low with records in between scored medium.
- **Number of measurements** – Each hydrograph was assessed for continuity of monitoring to better evaluate local fluctuations in the Basin. Wells with greater than

¹⁰ District 40 prepared the CASGEM Monitoring Plan for the Antelope Valley State Water Contractors Association on file with DWR.

50 measurements were scored high, greater than 25 and 15 records were medium and low respectively. Wells with less than 15 measurements were not scored.

- **Location** – Wells were prioritized for broad distribution across the Basin, distribution in each subarea, and availability of other wells nearby. Wells were scored based on a high score for unique locations and a low score for numerous wells in clusters.
- **Trends** – Finally, each hydrograph was assessed on a qualitative basis for continuity of monitoring, representation of local or regional trends, and presence of outliers or unrealistic/questionable data. Wells demonstrating representative trends with consistent data were scored high, wells with representative trends but without consistent monitoring were scored medium, and remaining wells were scored low.

Hydrographs for the 17 top scoring wells (60 points and higher) are shown on **Figure 14**. For wells with similar trends and data, one from each trend group was selected for display. Accordingly, the selected wells are judged to adequately represent the range of local groundwater conditions across the Basin. Backup hydrographs are available for local specific analyses as needed. Available data are displayed on **Figure 14** hydrographs from 1997 through Spring 2024 representing about 27 years of groundwater elevations. Although groundwater elevations vary across the Basin, all vertical scales on the hydrographs cover 100 feet to facilitate comparison of water level trends and fluctuations.

As shown on **Figure 14**, most wells indicate an overall declining trend of varying magnitudes during the 28-year period including at least one well in each Basin Subarea (e.g., hydrographs shown clockwise by USGS_501, USGS_4301, USGS_3501, USGS_5001, USGS_2001, USGS_2901, USGS_31001, USGS_45101, USGS_4801, USGS_5201, USGS_44001, and USGS_101). However, for most of the wells with overall declining trends, water levels have either stabilized or the rates of decline have decreased in recent years. In general, declines are smaller in the northern portions of the Basin (e.g., USGS_4301, USGS_3501, USGS_5001, and USGS_2001) and other areas with lower amounts of pumping. The largest decline is indicated in the east-central portion of the Central Antelope Valley Subarea where one hydrograph indicates an overall decline of about 60 feet (USGS_5201); yet even in that well, water levels appear to have stabilized and/or partially recovered in recent years. In addition, two representative hydrographs indicate areas where water levels have risen (USGS_1101, USGS_75101 USGS_4401), including one well near a groundwater banking project. Wells with semi-annual data indicate seasonable fluctuations (Spring to Fall) of a few feet to more than 10 feet.

With the hydrologic imprint of climate and imported water availability, along with the development of additional groundwater banking projects, it is difficult to directly relate improvements in water level trends to Rampdown. Nonetheless, most areas of the Basin appear to have either stable or improving groundwater conditions since the 2015 Judgment.

4.5.2 Groundwater Elevation Contour Maps

To further examine groundwater conditions for the 2023 Annual Report, two Basin-wide groundwater elevation contour maps have been prepared for Spring 2023 and Spring 2024, with most data measured in March representing seasonal high water levels. These time periods were selected based on the large amount of available data and the ability to analyze changes in groundwater levels over a one-year period. In addition, Spring measurements are less likely than Fall measurements to be affected by recent heavy pumping, which is typically associated with the summer irrigation season¹¹. By developing these two maps one year apart, a change in groundwater volume can be approximated for most of calendar year 2023, the period covered in this Annual Report. This approach has been employed in all previous Antelope Valley Watermaster annual reports, providing a consistent methodology for comparison purposes. Only wells measured during Spring of both years are included in each map so that the contours sets can be compared.

Wells with water level measurements in either Spring 2023 or Spring 2024 are shown on **Figure 8**. Wells are color-coded by the agency (source) that provided the data. The number of wells for each of these data sets is summarized in Table 5. Water level data for Spring 2023 were not available from several of the agencies listed in Table 5 in time for inclusion in this annual report.

¹¹ It is recognized that March irrigation occurs for some crops in the Antelope Valley, such as alfalfa and carrots, among others. According to a land use study by California State University, Los Angeles (Qiu, 2013), October appears to be the month when most crops in the Antelope Valley are not irrigated (i.e., end of the growing season for carrots and onions and prior to irrigation for winter grains). However, late fall measurements may be complicated by recovering water levels. In addition, other water supply wells may be pumping more in October than in spring. Spring data are also preferred by DWR for adjudication basin reporting. For these and other reasons, spring measurements are retained for the purposes of monitoring water levels and groundwater storage in the Basin.

Table 5. Groundwater Level Data by Source

Source of Water Level Data	Wells with Spring 2023 Data	Wells with Spring 2024 Data
U.S. Geological Survey (USGS)	141	127
Sanitation Districts of Los Angeles County (LACSD)	21	0
Antelope Valley-East Kern Water Agency (AVEK)	29	27
Los Angeles County Department of Public Works (LADPW) District 40*	0	55
Palmdale Water District (PWD)	19	10
Rosamond Community Services District (RCSD)	3	3
Quartz Hill Water District (QHWD)	9	7
City of Lancaster	0	1
Littlerock Creek Irrigation District (LCID)	0	0

Contours were generated from these data using an electronic contouring program and adjusted locally, as needed. Wells outside the Adjudication Area were used to slightly adjust the orientation of the contours along the northern edge of the Adjudication Area, but those wells are not used in the change in storage analysis and are not shown on the contour maps to avoid confusion. Wells with measurements in only one of the two time periods were reviewed to determine if the incomplete data created artificial differences in the two contour maps. Where this occurred, wells were removed for the purposes of the change in groundwater in storage analysis. Wells were also removed if their water levels were believed to reflect recent or nearby pumping instead of static groundwater levels.

Management Subareas defined in the Judgment are considered in the analysis (**Figure 15**). Because some of these boundaries were developed along known or inferred geologic faults, data were examined to determine if groundwater elevations indicated a discontinuity across a Subarea boundary. In the southeast, the subarea boundary between the South East Subarea and the Central Antelope Valley Subarea was observed to create a discontinuity, but the line of discordance was slightly different from the Judgment-defined subarea

boundary. For the groundwater elevation analysis, an additional line was added in that area for purposes of contouring the data.

The contour maps for Spring 2023 and Spring 2024 are presented on **Figures 16** and **17**, respectively and discussed below.

Spring 2023 Water Levels: As shown on **Figure 16**, groundwater flows toward the central portion of the Basin, with the groundwater elevation contours in the southeast and west-northwest portions of the map indicate relatively large hydraulic gradients (contours closely spaced). Water levels are lowest in northern Palmdale/southern Lancaster (north of the Palmdale Regional airport) and adjacent areas to the northeast – areas where most of the groundwater production occurs in the Basin. The lowest water levels during Spring 2023 are slightly below 2,050 feet msl in northern Palmdale (**Figure 16**). Relatively low groundwater elevations (below 2,200 feet msl) are also observed in the Rogers Lake Subarea beneath Edwards Air Force Base in the north. This dry lake area represents a natural discharge area of the Basin.

A portion of the South East Subarea is excluded from the contouring (see purple area on **Figure 16**). In this area, groundwater is relatively shallow, and contours must be manually controlled to prevent water levels appearing higher than the ground surface elevation. The area is sparsely populated and production or accurate monitoring well data are limited. The lack of data, shallow depth to groundwater, and large hydraulic gradients produce inaccurate contours in this area; accordingly, the area is excluded from the analysis to prevent artificial changes in groundwater in storage from being calculated.

As indicated by the contours in **Figure 16**, there are two subarea boundaries that appear to impede water levels and create discontinuities in water levels. In the northwest, the boundary between the Willow Springs Subarea and the West Antelope Subarea creates such a discontinuity as indicated by discontinuous contours (**Figure 16**; see **Figure 15** for Subarea names). This boundary is located generally along the fault zone of the Willow Springs, Cottonwood, and Rosamond faults, indicating that the faults impede water levels in the subsurface. The change in water levels across the fault zone ranges from about 50 feet on the eastern part of the boundary, near Rosamond, to about 200 feet in the west with higher water levels north of the fault.

In the southeast, the boundary between the Central Antelope Valley Subarea and the South East Subarea also indicates an area of disruption in water levels. The presence of the buttes and bedrock outcrops near and along the boundary suggests geologic faulting (inferred) and the subarea boundary has been based on both geologic (faults) and hydrogeologic (water levels) data. Although recent data confirm a discontinuity in groundwater elevations along the northern portion of the subarea boundary, the line of discontinuous groundwater elevations diverges from the subarea boundary along its southern portion (on **Figure 16**, compare the Management Subarea boundary shown in black with the line of discontinuous groundwater elevations shown in orange). For contouring purposes, an additional boundary line (shown in orange on **Figure 16**) has been interpreted. The water level declines around pumping wells northwest of the boundary do not appear to be affecting water levels

southeast of the boundary. In general, higher water levels occur south of the inferred faulting. The remaining Management Subarea boundaries of the Central Antelope Valley Subarea (with the Rogers Lake Subarea to the northeast and the West Antelope Subarea to the northwest) do not appear to impede groundwater flow.

Spring 2024 Water Levels: Groundwater elevation contours for Spring 2024 are shown on **Figure 17**. Given the scale and contour interval of the maps, water levels on **Figure 17** appear very similar to water levels on **Figure 16**. Previous analyses indicate that, except in areas of localized recharge or near certain pumping centers, water levels only change a few feet in most of the Basin from year to year; this observation is consistent with the 2023 and 2024 data and the hydrographs displayed on **Figure 14**. Patterns of groundwater flow and hydraulic gradients are also similar on both contour maps. The two boundaries that disrupted the contours for 2023 on **Figure 16** are also interpreted similarly on **Figure 17**.

Water Level Change from Spring 2023 to Spring 2024: Notwithstanding the similarities in **Figures 16** and **17**, several local areas have experienced significant water level changes from Spring 2023 to Spring 2024. The change in water levels reflect recharge at groundwater banking facilities and a decrease in production throughout 2023. State Water Project contractors received 100 percent of their Table A allocations in 2023, up from a 5 percent allocation in 2022. Some parties reduced pumping and used this imported surface water in lieu of groundwater during 2023. Managed aquifer recharge at banking facilities continued throughout the year.

The groundwater conditions in Spring 2023 show the immediate response to a winter with high levels of precipitation after a series of critically dry years. Water levels near well fields in the Central and Southeast Subarea had increased since Spring 2022 because of reduced Spring production, but water levels near Westside Water Bank had lower water levels from recovery in 2022. In contrast, water levels in Spring 2024 reflect ongoing recharge operations throughout the year and a further recovery of water levels near wellfields.

For illustration purposes, the two contour maps have been electronically subtracted to develop a contour map of water level change, as presented on **Figure 18**. The changes are highlighted with color – areas of water level rise are shown in blue-violet, and water level declines are shown in orange-brown. Light yellow represents areas where water levels are generally unchanged. Contours have also been added to the map to differentiate among the areas of water level changes more clearly.

As shown on **Figure 18**, there are numerous areas of localized changes, the largest of which appear to be associated with groundwater banking areas.

In the West Antelope Subarea, water levels increased by over 80 feet near the Westside Water Bank. The pronounced local decrease is indicated by the blue-violet shading in **Figure 18**. In 2023, AVEK recharged 62,491.8 AF of imported water at Westside Water Bank. The light purple areas east of the Westside Water Bank suggest that the recharge mound associated with past recharge is observed to be dissipating downgradient.

A slight groundwater increase is observed at High Desert Water Bank. Monitoring at most of the High Desert Water Bank monitoring wells began in October 2023, so Spring 2023 water level measurements were not collected. These wells were not included in the water level contour development or water level change analysis. Consequently, the effects of 2023 recharge at High Desert Water Bank may be under-represented.

On average, water levels in the Central Antelope Valley Subarea increased by 2.76 ft from Spring 2023 to Spring 2024. This change is not evenly distributed. Pronounced increases in groundwater levels are observed near AVEK, Quartz Hill Water District, and PWD wellfields in the western side of the Central Antelope Subarea. These increases are due to a decrease in production during 2023 and early 2024. Water level increased from recharge at the Upper Amargosa Creek Recharge Facility, as observed along the southern boundary of the Central Antelope Valley Subarea.

In the South East Subarea, a groundwater level increase of greater than 50 ft is observed in two USGS monitoring wells, down-gradient of the AVSWCA Littlerock Creek Recharge Pilot Project and the AVEK Eastside Water Bank. These monitoring wells are near Littlerock Creek and increase by tens of feet during wet years. The average water level change in the South East Subarea is 4.22 feet. It is likely that the conditions near Littlerock Creek are over-emphasized and the effects of recharge at the creek are more localized. The increasing water levels may also be due to decreases in production by Parties who received recharge Imported Water deliveries in lieu of producing groundwater.

4.5.3 Change in Groundwater Volume

The surface of water level changes shown on **Figure 18** were used to estimate the change in groundwater volume for each subarea and the total Adjudication Area. The methodology involves the application of local values of aquifer specific yield (S_y , a unitless hydraulic parameter) to the local change in water levels to estimate the change in groundwater volume between Spring 2023 and Spring 2024. For this analysis, a methodology was employed similar to the one used in the 2010 Summary Expert Report (Beeby, et al., 2010), whereby a locally-estimated S_y value was correlated to the depth intervals where water level changes occurred at each of the monitoring locations (as discussed previously – see **Section 4.2.1.2** above).

To conduct this analysis, the Watermaster Engineer exported the water level elevations associated with changes from the Spring 2023 to the Spring 2024 map and compared the depth intervals to the S_y data. A S_y value was selected from the 2010 data set for each interval where water levels had either risen or declined. In this manner, the 2023-2024 water level changes occur within the same intervals and textures¹² used to derive the associated S_y value. The S_y areas were interpolated over each subarea and the average S_y was calculated for each subarea. Similarly, the change surface, shown in **Figure 18**, was used

¹² In this context, *texture* refers to the physical nature of the aquifer according to the relative proportions of sand, silt, and clay. These proportions affect aquifer storage parameters including specific yield.

to calculate the average change in water levels over each subarea. The storage changes are combined for each subarea as summarized in **Table 6**.

Table 6. Change in Groundwater Volume for Management Subareas

Management Subarea	Area (acres)	Average Specific Yield ¹	Ave. Change Groundwater Elevation (ft)	2023 to 2024 Change in Groundwater Volume (AF)
Central Antelope Valley Subarea	310,193	0.13	2.76	112,240
Rogers Lake Subarea	177,708	0.13	-0.17	-3,966
South East Subarea	183,666	0.14	4.22	109,893
West Antelope Subarea	166,150	0.13	3.65	78,527
Willow Springs Subarea	52,740	0.13	0.22	1,487
TOTAL	890,457	-	-	298,181

¹Area-weighted averages are provided for the specific yield and change in groundwater elevation; calculations of change in groundwater volume were performed continuously over the entire water level change surface and do not match a simple multiplication of the averages and the acres.

This analysis indicated a net increase of approximately 298,181 AF of groundwater in the Basin from Spring 2023 to Spring 2024. As shown on **Figure 18** and in **Table 6**, these changes varied from subarea to subarea across the Basin. The most pronounced increases occurred in the Central Antelope Subarea (112,240 AF), the South East Subarea (109,893 AF), and the West Antelope Subarea (78,527 AF). The Willow Springs Subarea experienced a small increase of 1,487 AF. The Roger’s Lake Subarea experienced a decline of 3,966 AF.

To provide context for the storage volume changes, **Table 7** summarizes the historical change in groundwater volume calculations for 2016 through 2023 and indicates a total cumulative increase in groundwater volume 220,821 AF since 2016. The change in groundwater volume is shown in **Table 7** from spring of each year to spring of the following year (for example, 2016 shows the change in groundwater from Spring 2016 to Spring 2017). Six of the eight years since 2016 have shown increases in groundwater volume. Changes appear to be controlled by recharge and recovery at the large banking projects as well as local pumping.

Table 7. Historical Change in Groundwater Volume

Management Subarea	Change in Groundwater Volume (AF)								
	2016	2017	2018	2019	2020	2021	2022	2023	2016-2023
Central Antelope Valley Subarea	60,993	16,258	59,830	69,352	-624	-58,364	41,513	112,240	301,199
Rogers Lake Subarea	-4,032	4,232	-12,663	-7,175	10,471	-10,458	-7,616	-3,966	-31,207
South East Subarea	-1,461	-55,150	-73,566	-15,665	-43,130	-46,808	9,201	109,893	-116,687
West Antelope Subarea	-4,973	52,514	28,259	11,695	-17,003	-21,307	-37,607	78,527	90,105
Willow Springs Subarea	3,235	-7,144	-549	-200	-4,951	7,076	1,876	1,487	830
TOTAL	53,762	10,710	1,311	58,007	-55,238	-129,861	7,368	298,181	244,241

As shown in **Table 7**, the calculated groundwater volume increase from Spring 2023 to Spring 2024 is the largest increase observed in one year. This large increase is due to dedicated recharge in the West Antelope and South East Subareas, and decreased production throughout the basin. In contrast, groundwater volume decreased by 129,861 AF from Spring 2021 to Spring 2022, largely due to a combined decrease of 101,494 AF in the Central Antelope Valley Subarea and the South East Subarea. From Spring 2023 to Spring 2024, the total increase in groundwater volume in the Central and South East subareas was 222,133 AF.

Many of the wells used in the water level analyses are either production wells or wells affiliated with recharge and recovery facilities. Consequently, the water level contours and the calculated changes in storage volume and water levels may be skewed to reflect recent changes in production and recovery rates or recent recharge activities.

Most of the water banking facilities, such as Westside Water Bank, were not active when this method was first applied in Beeby et al., 2010. While water level readings that appear to reflect pumping conditions are excluded from the datasets used to develop the contours and perform groundwater volume analyses, the analyses may over-emphasize the change in storage near recharge or recovery operations or recent production from municipal wells. For example, the monitoring wells showing recharge mounds or water level elevation depressions near recharge and recovery facilities may be interpolated to extend over a larger area than dramatic increases or decreases in water levels are occurring. Consequently the calculated changes in groundwater volume from year-to-year may be skewed to reflect conditions near recharge facilities or municipal wells. In contrast, local cones of depression or areas with water level recovery may not be represented by the contour method. The use of water level measurements from recharge and recovery facilities for the change in storage calculations may over-estimate the increase in storage during wet years (Spring 2023 to Spring 2024), but it also over-estimates the decrease in storage during dry years (Spring 2021 to Spring 2022).

The use of groundwater levels to calculate change in storage can provide useful information about the direction and scale (increase vs. decrease; large vs. small) of the change in groundwater volume in the basin and by subarea. However, a groundwater model can calculate the change in storage, as well as general groundwater elevation, while accounting for more complicated conditions. The model derived groundwater change in storage is based on the simulated inflows and outflows as well as model parameters. The updated model shows a strong calibration for levels but additional validation on the change in storage is currently being conducted and results will be included in the next draft of the Annual Report.

4.6 SUBSIDENCE MONITORING

The historical decline of groundwater levels has been linked to land subsidence in the Basin. Water level declines cause a decrease in the aquifer pore pressure, allowing for re-arrangement and compaction of fined-grained units (i.e., clay) in the subsurface. As these sediments compact, the land surface can sink.

Historical land subsidence from groundwater pumping has been documented by USGS and others in the Antelope Valley (Ikehara and Phillips, 1994). Between 1930 and 1992, up to 6.6 feet of land subsidence occurred near Lancaster. At Edwards Air Force Base, land subsidence has caused cracked (fissured) runways and accelerated erosion on Rogers lakebed. USGS reports that this subsidence has also permanently reduced groundwater storage capacity by about 50,000 AF¹³.

The distribution of land subsidence in the Antelope Valley from 1930 to 1992 is shown in feet of subsidence by the red contours on **Figure 19** (Ikehara and Phillips, 1994). Historical land subsidence has primarily affected the northern half of the Central Antelope Valley Subarea, and small portions of the West Antelope and Rogers Lake subareas. An analysis of satellite-based InSAR¹⁴ data indicates that an additional 0.2 to 0.6 feet of land subsidence occurred between 1993 to 2005 in sections of the subsidence-prone area. Land subsidence from groundwater level declines can be a relatively slow process and continue for years after the pore pressure changes have occurred.

Additional information and data on historical land subsidence are available through USGS, which has established a network of 85 elevation benchmarks for the purposes of monitoring land subsidence. In addition, three extensometers have been installed at Edwards Air Force Base to measure land subsidence directly.

¹³ In general, this loss of capacity is due to a one-time compaction of thick sequences of fine-grained layers that did not likely store significant quantities of usable groundwater.

¹⁴ Interferometric Synthetic Aperture Radar (InSAR) provides high-resolution measurement of changes in the land surface over large areas using radar signals from Earth-orbiting satellites. (https://www.usgs.gov/centers/ca-water-ls/science/interferometric-synthetic-aperture-radar-insar?qt-science_center_objects=0#qt-science_center_objects).

More recently, DWR has entered into an agreement with TRE ALTAMIRA, a satellite imagery processing firm, to provide annual InSAR data of ground surface displacement (including land subsidence), primarily for use in development of Groundwater Sustainability Plans (GSPs). InSAR data are published on the DWR online SGMA Data Viewer (TRE ALTAMIRA, 2024). Land subsidence data are presented on **Figure 20** for two time periods. The total land subsidence from June 2015 to October 2023 is shown on the top figure and annual data for Water Year (October 2022 -October 2023) is shown on the bottom figure of **Figure 20**. Vertical displacement data measured by InSAR during January 2024 to October 2023 in California are accurate within 20 mm (0.8 inches) (Towill, 2024).

These InSAR data indicate that between 2015 and 2023, subsidence of up to approximately 0.25 feet (orange shade areas) has occurred in the center portion of the Central Antelope Valley Subarea and in small areas in the western portion of the Rogers Lake Subarea, eastern portion of the Willow Springs Subarea, and eastern portion of the South East Subarea (top figure of **Figure 20**). Between October 2022 and October 2023 only relatively low detectable rates of subsidence (less than 0.1 feet) have occurred throughout the Basin (bottom figure of **Figure 20**). Most of the Basin did not experience measurable land subsidence and, in general, detectable land subsidence was concentrated in the same areas where historical subsidence had been mapped by USGS (**Figure 19**).

Currently, the Watermaster Engineer is using the ongoing water level monitoring program as a proxy for subsidence monitoring. If water levels are maintained above historic lows in key areas of historical subsidence, then decreasing pore pressures in previously un-compacted clay layers can be avoided. By monitoring water levels and maintaining levels above historic lows, when possible, future land subsidence from groundwater pumping can be minimized.

For future Annual Reports, the Watermaster Engineer will continue to supplement water level monitoring with DWR publicly available InSAR data, assuming the continuation of the DWR contract. Due to the time lag associated with land subsidence, it is recognized that local subsidence could continue as a result of historical conditions; however, if water levels are maintained at or above historic low levels, this subsidence can be minimized.

4.7 GROUNDWATER QUALITY

Groundwater provides a high-quality water supply for beneficial uses in the Antelope Valley groundwater basin (SNMP, 2014). Water quality data for the Basin are available from a variety of online sources that can be tracked for ongoing Basin management. Data from these monitoring programs can be accessed by the Watermaster Engineer for future analyses involving water quality concerns in local areas on an as needed basis. Some baseline water quality data are provided herein for general information only.

4.7.1 Data Sources

As part of the CASGEM monitoring plan, USGS samples a subset of Antelope Valley wells for groundwater quality. In total, about 60 USGS NWIS wells have had water quality sampled

since 2010. Typically, about 10 wells are selected for chemical analyses each year, with the remaining wells sampled for specific conductance and temperature only. Data are archived online in the USGS NWIS and often reported on GAMA Geotracker.

The USGS also collects water quality data as part of the State's ongoing Groundwater Ambient Monitoring & Assessment (GAMA) Program. Data are available from the State Water Resources Control Board (SWRCB or State Board) and can be downloaded from the GAMA Groundwater Information System (SWRCB, 2024).

In addition to the USGS analyses, public water suppliers are required to sample groundwater quality in public supply wells. Each entity has groundwater quality monitoring requirements associated with its permit from the Division of Drinking Water (DDW) of the SWRCB. Data are summarized in Consumer Confidence Reports prepared annually by the water purveyors. DDW (formerly Department of Public Health) also maintains these data in a public water quality database. Several public water suppliers have also provided recent groundwater quality data to the Watermaster Engineer.

The Salt and Nutrient Management Plan for the Antelope Valley (SNMP) has developed a groundwater quality monitoring plan using wells from the SWRCB GAMA program (SNMP, 2014). The plan includes 23 wells owned and operated by established water utilities or the U.S. Air Force in central and southeast portions of the Basin. The program supplements ongoing groundwater monitoring programs by monitoring constituents associated with management goals in the Basin including TDS, nitrate, chloride, arsenic, total chromium, fluoride, and boron.

4.7.2 Constituents in Groundwater

Total dissolved solids (TDS), an indicator of overall salt and mineral content, are present in groundwater at an average concentration of 300 to 350 milligrams per liter (mg/L) (DWR, 2004; SNMP 2014). These concentrations reflect a relatively low salt content and are significantly below the California Upper Secondary maximum contaminant level (MCL)¹⁵ of 1,000 mg/L, which is based on aesthetic effects.

Figure 21 shows a distribution of the maximum TDS concentrations in wells sampled between January 2010 and January 2024. As shown on **Figure 21**, groundwater contains relatively low TDS over most of the Basin. TDS concentrations are relatively high in the northern Basin with concentrations higher than 1,500 mg/L in a localized area in the northeast portion of the Rogers Lake Subarea and in the northeast Central Antelope Subarea (**Figure 21**). Many of the wells reporting high TDS concentrations are monitoring a regulated facility. Other local areas of elevated TDS concentrations are found in the northeastern and southern portions of the Central Antelope Valley Subarea.

¹⁵ Secondary MCLs are non-mandatory water quality standards established as guidelines to assist public water systems in managing their drinking water for aesthetic considerations such as taste, color, and odor. These standards are not health-based and do not indicate a risk to human health.

Consistent with other desert basin aquifers in Southern California, natural trace elements, such as arsenic and boron, can be elevated locally in the Antelope Valley (USGS and SWRCB, 2013). In general, groundwater quality for these constituents meets drinking water standards and water quality management goals throughout most areas of the Basin (SNMP, 2014).

The distribution of two additional water quality constituents, nitrate and arsenic, were reviewed for this report. Nitrate is a naturally occurring constituent in groundwater at low concentrations; elevated concentrations are typically related to fertilizers, wastewater effluent, septic systems, animal wastes, and other sources. **Figure 22** shows a distribution of the maximum nitrate as nitrogen concentrations in wells sampled between January 2010 and January 2024. The primary MCL¹⁶ for nitrate (as nitrogen, N) is 10 mg/L. Nitrate (as N) concentrations are above 10 mg/L in some wells in the southern portion of the Central Antelope Valley Subarea, western portion of the South East Subarea, and eastern portion of the Willow Springs Subarea (**Figure 22**). Seven of the wells with nitrate concentrations near or above 10 mg/L are drinking water supply wells and the elevated nitrate concentrations in these wells ranged from 10 mg/L to 18 mg/L (2015-2024 maximums). Elevated concentrations in drinking water wells are treated or blended with other water so that delivered water meets water quality requirements.

Arsenic occurs naturally in rocks and soil and can enter drinking water supplies from natural deposits in the earth or from agricultural and industrial practices (IRWMP, 2019). **Figure 23** shows a distribution of the maximum arsenic concentrations in wells sampled between January 2010 and January 2024. The primary MCL for arsenic is 10 micrograms per liter (ug/L). Elevated arsenic concentrations occur in the west portion of the Central Antelope Valley Subarea, southwest portion of the West Antelope Subarea, and in monitoring wells in a concentrated area in the northeast portion of the Rogers Lake Subarea (**Figure 23**). Drinking water wells with elevated concentrations above 10 ug/L have either been shut down or the supply is blended with other water so that delivered water meets water quality requirements (IRWMP, 2019). Wellhead treatment is also an option for elevated arsenic concentrations.

4.8 SURFACE WATER QUALITY

Numerous local agencies monitor the various sources of surface water in the Adjudication Area. Collection of the quality data for imported water (SWP water), recycled water, and stormwater is ongoing; data can be compiled into the Watermaster database in the future for analysis depending on priorities and budget.

SWP water is treated at the PWD Leslie O. Carter Water Treatment Plant (WTP) for use by PWD, LCID, and AVEK. AVEK's Acton WTP is currently off-line and PWD treats AVEK's SWP water for delivery to AVEK's Acton service area under an agreement between the two

¹⁶ A primary maximum contaminant level (MCL) is the highest level of a constituent that is allowed in drinking water.

agencies. SWP water is also treated at three AVEK treatment facilities (Quartz Hill WTP, Eastside WTP, and Rosamond WTP). SWP water is high quality with TDS concentrations typically in the upper 200 mg/L range.

Recycled water is produced at the County Sanitation Districts of Los Angeles County (LACSD) Palmdale and Lancaster water reclamation plants (WRPs), Edwards Air Force Base (EAFB) Air Force Research Laboratory Treatment Plant and the Main Base Wastewater Treatment Plant (WWTP), and the RCSD's WWTP. Tertiary treated effluent from LACSD is used for agriculture, purple pipe system (parks, landscaping, etc.), and environmental purposes. Treated water from the two EAFB plants is used only on the base.

In 2022 RCSD's WWTP completed upgrades to their facilities to include denitrification of effluent. They have the capacity to treat up to 1.26 million gallons per day (mgd) of raw wastewater to acceptable levels for disposal by percolation to groundwater. In December 2022, percolation ponds for this tertiary treated water replaced the clay-lined evaporation ponds at RCSD WWTP. The new percolation ponds are operated under a new Waste Discharge Permit and Monitoring and Reporting Plan and a Storage Agreement with the Watermaster. 2023 was the first full year in which these percolation ponds were operational.

Currently, recycled water in the Antelope Valley meets most drinking water standards (SNMP, 2014). EAFB recycled water quality tends to have higher salt and nutrient concentrations (e.g., TDS, nitrate, chloride); elevated TDS and chloride concentrations have been linked to the higher mineral content in the lower aquifer, which serves as the source water for recycled water in that area (SNMP, 2014).

Little Rock Reservoir, jointly owned by PWD and LCID, collects runoff from the San Gabriel Mountains. Water from Little Rock Reservoir discharges to Lake Palmdale and is subsequently treated at the PWD treatment plant. In January 2023, Lake Palmdale reported a TDS concentration of 310 mg/L and a non-detectable nitrate concentration (less than 0.4 mg/L nitrate as nitrogen).

4.9 GROUNDWATER PRODUCTION MONITORING AND METER INSTALLATION

The Physical Solution allocates groundwater production of the Native Safe Yield among numerous parties to the Judgment including the U.S. Federal Government, the State of California, Overlying Producers (Exhibit 4 of the Judgment), Non-Overlying Producers (Exhibit 3 of the Judgment), and members of the Small Pumper Class (see **Figure 2**). The Watermaster is continuing to collect information on locations of active wells.

Known locations of wells owned by Parties in the Judgment are shown on **Figure 24**. The map shows locations of water supply wells owned by the public water suppliers (yellow), the U.S. Federal Government (red), the State of California (blue), and agricultural, commercial, and other landowners (green). The service areas of the public water suppliers and mutual water companies are also shown on **Figure 24** to better differentiate among the wells.

A basin-wide map showing the distribution and amounts of groundwater pumping in 2023 has been developed from information provided by Parties on their 2023 Annual Production Reports (**Figure 25**). This map includes Exhibit 4, Exhibit 3, Federal, State, Non-Stipulating, and New Production Parties. It also includes production for the recovery of stored water. Only wells with known locations (most by APNs) are shown on the map. The large red circles indicate areas where production is over 1,000 AF in 2023 and can represent more than one well in close proximity. The slightly smaller orange circles designate areas where production ranged from 100 to 1,000 AFY, while yellow circles indicate areas where production was between 50 and 100 AFY. Green circles indicate areas with production greater than 0 but less than 50 and blue circles indicate wells that did not produce anything in 2023. As indicated on **Figure 25**, groundwater pumping occurs throughout the Basin with the most concentrated area of pumping in the eastern half of the Central Antelope Valley Subarea. Production totals for the Basin and by Party are included in the water accounting discussions in **Section 5** of this report, along with various related appendices.

The open purple circles on **Figure 25** represent wells where 2023 production has not yet been reported and only includes wells with known locations. A list of outstanding production reports is included in **Appendix M-2. Section 5.3** discusses the status of production reporting.

Table 8 shows the percentage of total reported production in 2023 by Subarea for the wells shown on **Figure 25**. **Table 8** also shows the distribution of Production Rights (for Exhibit 3, Exhibit 4, Federal, and State Parties) and Carry Over Water (Exhibit 3, Exhibit 4, and State Parties). The values shown in this table include the recovery of stored water. Some parties have active wells in multiple subareas. Their Production Right and Carry Over Water volumes were attributed to each subarea in proportion to their 2023 production volume for these calculations.

In 2023 almost two-thirds of the total Basin production occurred in the Central Antelope Valley Subarea. Several parties reported their production but have not confirmed their well location. The total production, including reported New Production and the recovery of stored water, in each Subarea in 2023 was lower than the Production Right assigned to each subarea. Overall, the distribution of 2023 production by Subarea was similar to the distribution of Production Rights. Most of the Production Rights and Carry Over in the 'Unknown or No Point of Extraction' category are due to parties that intend to use their water for investment purposes and have not yet identified a point of extraction.

Carry Over water, shown in **Table 8**, includes water received through one-time transfers in 2023 or earlier. In general, the distribution of Carry Over water reflects the distribution of Production Rights by subarea. A higher percentage of Carry Over water is located in the South East Subarea, compared to the Production Right percentages. Most of the Edwards Air Force Base production occurs in the Rogers Lake Subarea. The lower volume of Carry Over water in the Rogers Lake Subarea compared to the percentage of production reflects fact that the Federal Class cannot Carry Over water. More discussion of Carry Over Water, including a comparison of Carry Over by subarea each year, is in **Section 5.5**.

Table 8. 2023 Production, Production right, and Carry Over by Subarea

Subarea	2023 Production	Percent Production	Production Right	Percent Production Right	Carry Over for use in 2024	Percent Carry Over
Central Antelope Valley Subarea	39,867	65%	43,618	56%	103,856	46%
Rogers Lake Subarea	2,630	4%	6,992	9%	4,721	2%
South East Subarea	9,105	15%	9,487	12%	55,148	25%
West Antelope Subarea	8,255	13%	15,388	20%	36,473	16%
Willow Springs Subarea	1,675	3%	2,698	3%	6,721	3%
Unknown or No Point of Extraction	67	0%	230	0%	17,328	8%

Figure 26 shows the resulting 2,380 known Small Pumpers as of early June 2024 and includes about 91 Unknown Small Pumpers (as referred to in the Judgment), who have now qualified as Small Pumpers. No new parties qualified as Small Pumpers in 2023.

4.9.1 Production Monitoring and Metering

The Judgment requires the Watermaster Engineer to monitor safe yield components, including groundwater production, and to ensure that reductions in pumping take place pursuant to the terms of the Judgment (§18.5.2). Since 2018, production monitoring (i.e., reporting) has included documentation of how each Party measures the reported production. Although production in public water supply wells is measured directly with well meters, many of the agricultural and other wells in the Basin did not historically install meters. As such, reported production for those wells has historically been estimated using a variety of methods including electrical records or crop consumption data.

As stated by the Judgment, all Parties (except the Small Pumper Class) have been required to install meters on their wells by December 23, 2017 (within two years after the Judgment) to measure production directly. The Watermaster requested and was granted an extension to March 1, 2018 to complete the required meter installation. The Watermaster Engineer has developed Rules and Regulations providing guidance and requirements for selection, installation, and testing of well meters. The approved Rules and Regulations are posted on the Watermaster website.

To ensure that meters were properly installed, the Watermaster Engineer has selected numerous contractors and qualified personnel as Pre-Qualified Meter Installers. All Pre-Qualified Meter Installers were required to comply with consistent reporting and documentation of new meter installations. In addition, the rules required documentation of

existing well meters to ensure that all wells were metered in compliance with the regulations. The requirements also allow for a variance in the rules if well owners can demonstrate that an alternative meter installation will result in accurate production monitoring. Materials related to the meter requirements are available on the Watermaster website, including the pertinent Rules and Regulations, and the list of pre-approved meter installers and testers.

There are still some Parties that have not completed metering in compliance with the Rules and Regulations. Watermaster Counsel developed a memorandum with options available for the Watermaster to ensure meter installation compliance and a recommended enforcement process, which was implemented in early 2019.

Administrative staff, Watermaster Counsel, and the Watermaster Engineer are working together on enforcement to achieve full compliance with meter requirements. Administrative staff maintains a list of non-compliant Parties for reporting to the Board. The Watermaster Board expressed a renewed interest in metering and reporting compliance enforcement in 2023. In 2023, the Watermaster Engineer began conducting a detailed review and update of its database to include metering compliance and reporting by party. In 2024 the Watermaster Engineer will issue letters to each party, informing them of their metering compliance status.

4.9.2 Small Pumper Class Production Monitoring

The Judgment defined a Small Pumper Class of Producers as “all private (i.e., non-governmental) Persons and entities that own real property within the Basin, as adjudicated, and that have been pumping less than 25 acre-feet per Year on their property during any Year from 1946 to the present” (¶3.5.44). The Judgment allows any Small Pumper Class Member to produce up to 3 AFY for reasonable and beneficial use on their overlying land without being subject to a Replacement Water Assessment (¶5.1.3).

As mentioned above, the list of known Small Pumpers in the Judgment (*Exhibit A to Judgment Approving Small Pumper Class Action Settlements: List of Known Small Pumper Class Members for Final Judgment*) was reviewed to eliminate duplicates and to eliminate properties that receive water from a water district. The resulting list of known Small Pumpers totals 2,289. As mentioned above, an additional 91 Qualifying Small Pumpers have been identified since the Judgment was finalized, increasing the list of Small Pumpers to 2,380. These Small Pumpers are listed on the Notice list in **Appendix L** and are shown on **Figure 26**.

In May 2020, Administrative Staff mailed Administrative Assessment invoices to over 4,000 potential Small Pumper parcels, however, as mentioned before, many of these were duplicates or receive water from a water district. The current list of Small Pumpers totals 2,378. The invoices covered 2016 to 2020 Administrative Assessments based on an average production of 1.2 AFY per existing household or parcel (¶5.1.3). Each invoice was for \$25.20. In addition to an invoice, each Small Pumper parcel also received a Small Pumper Information form to complete and return to the Watermaster with the invoice payment. The

information form includes contact information, APN, and parcel address; this information was used to update the current Small Pumper list. As of June 2024, records show that 923 Small Pumpers have submitted invoice payments for a total of \$ 23,196.96¹⁷.

The Judgment states that the “primary means for monitoring the Small Pumper Class Members’ Groundwater use...will be based on physical inspection by the Watermaster, including the use of aerial photographs and satellite imagery” (¶15.1.3.2). The Watermaster Engineer and Watermaster Counsel have been made aware of multiple Small Pumpers that appeared to be producing groundwater in excess of the maximum amount. As those parties have been identified, the Administrative Staff and Watermaster Counsel have contacted each, worked to obtain relevant data, eliminate any over-production under the Judgment, and require payment of assessments and other steps to bring them into compliance with the Judgment. Should the Watermaster develop a reasonable belief that any Small Pumper Class Member is using in excess of 3 AFY, the Watermaster can require, among other actions, the well owner to install a meter at the well owner’s expense.

Starting in 2022, the Watermaster uses data from OpenET to assess potential water use on small pumper parcels. OpenET is a tool developed by a consortium of private and public partners and led by Environmental Defense Fund, NASA, Desert Research Institute, and HabitatSeven. The tool utilizes satellite-based estimates of the total ET by month by parcel. The data are available at a spatial resolution of 30 meters by 30 meters (0.22 acres per pixel). OpenET published data from remote sensing using a variety of methods. For this analysis the Watermaster is using the METRIC algorithm. **Figure 27** shows the remote sensed ET over the basin. The darker areas indicate larger ET and are most likely irrigated agriculture. In the 2022 Annual Report, nineteen small pumper parcels were identified as using over 3 AFY and were investigated to see if irrigation on the parcel is from another metered source. This year, two small pumpers were identified as potentially overpumping in 2023. The analysis excluded Small Pumpers who are believed to also have Exhibit 4 rights or are believed to be receiving imported water.

4.9.3 2023 Land Use Monitoring

To provide a Basin-wide perspective for groundwater use, land use in the Adjudication Area has been incorporated into the monitoring program. Land use acreage from Department of Water Resources (DWR) and the Kern County Agricultural Commissioner and ET data from remote sensing data on the OpenET¹⁸ portal are used to estimate land use and areas of

¹⁷ Each invoice was for \$25.20 based on an annual production of 1.2 AF and Administrative Assessments of \$1 for 2016 and \$5 for 2017 through 2020. Some Small Pumpers only paid for the years they owned the property.

¹⁸ OpenET remote sensing data has been developed by a team of leading national and international experts in remote sensing of ET, cloud computing, water policy, and water markets in collaboration

agricultural water use. The ET data for calendar year 2023 (**Figure 20**) allows for an estimation of irrigated agricultural lands, especially alfalfa fields as indicated by the dark blue circles in the Basin. These new data sets are publicly available and identify water use areas more accurately than the color-infrared aerial photographs shown in previous annual reports. As shown on the figure, most of the irrigated agriculture is indicated in the eastern half of the Central Antelope Subarea. Additional agriculture also occurs throughout the remainder of the Basin, with some fields visible on aerial photographs but not being irrigated as of the date of the ET data set on **Figure 27**. There has been limited change since last water year. A comparison of **Figure 27** with **Figure 24** indicates a reasonable correlation between the location of agricultural wells and the higher ET values indicating irrigated fields across the Basin.

To standardize the tracking of irrigated agriculture across the basin, land use from the DWR was used. Land use maps are available for California for 2014, 2016, 2018, 2019, 2020, and 2021. Provisional data from the DWR LandUse Viewer were also available for 2022 land use. The number of acres associated with irrigated agriculture is shown in **Table 9** for each year since the Final Judgment (comparable data were unavailable for 2017). For 2023 agricultural acreage values, Kern County acreages are from the Department of Agriculture and Measurement Standards annual GIS crop maps. It was assumed that LA County acreages were the same as the DWR values in 2022.

By relying on the same DWR land use data sets for both counties, land use estimates are more accurate, comprehensive, and consistent over time than compiling information from each county separately. This data set replaces the previous land use data sets that had been estimated from other sources including the Kern County Department of Agriculture and Measurement Standards annual GIS crop maps and the Los Angeles County Pesticide and Restricted Material Permits from the Los Angeles County Agricultural Commissioner / Weights & Measures. The new data indicate a larger area of agricultural lands in LA County than in previous annual reports because the pesticide permit data used in previous reports underrepresented total acreage. In particular, the pesticide permit data excluded some lands used for pasture and grain production, which may not use pesticides.

As indicated on the last row of **Table 9**, the number of irrigated agricultural acres in the Basin decreased from 2016 to 2022 by about 65 and 33 percent, for Kern and LA County respectively. Key changes include reduced acreage for pasture and truck crops in Kern County and a significant decrease in pasture (alfalfa) acreage in LA County. Over the past few years, the acreage of alfalfa in LA county and idle agricultural areas have varied from 4,800 acres (2022) to 6,576 acres (2018) while acreages for truck, deciduous, and other crop types have remained steady in both counties. As Rampdown has been completed, we anticipate acreages to remain fairly steady, with a possible variation in alfalfa production based on hydrologic conditions.

with USGS, NASA, USDA, EDF, major universities and others; see additional information at openetdata.org/about/.

The acreages from the DWR data (**Table 9**) align with the total agricultural acreage shown by the publicly available ET data (METRIC model) in **Figure 27**. These combined data sets will provide a more reliable data set for assessing water use in the Basin, screening for potential illegal pumping, and monitoring Small Pumper class production in future annual reports, as required by the Judgment. Land use data are also being incorporated into the Basin groundwater model (under development).

Table 9. DWR Estimated Agricultural Acreage in the Antelope Valley

County	Crop Type	2016	2017*	2018	2019	2020	2021	2022	2023**
Kern	Deciduous	408	-	414	414	414	414	411	431
Kern	Field			266			106		70
Kern	Grain	825	-	271	204	276	0		
Kern	Pasture	1,165	-	351	198	198	198	198	73
Kern	Truck	1,178	-	409	544	526	237	260	668
Kern	Vineyard	5	-	5	5	5	5	5	6
Kern	Idle	636	-	2,062	2,260	2,454	2,111	2,716	2,716
Kern	Young Deciduous				153				
Los Angeles	Citrus			21	21	21	17	17	17
Los Angeles	Deciduous	413	-	350	346	333	349	252	247
Los Angeles	Field	117	-	16	166	20		92	92
Los Angeles	Grain	496	-	4,069	6,378	5,600	6,764	3,155	3,155
Los Angeles	Pasture	13,882	-	6,576	6,079	5,673	5,258	4,845	4,845
Los Angeles	Truck	2,195	-	4,134	3,240	3,446	3,091	3,080	3,080
Los Angeles	Vineyard	64	-	72	49	49	50	47	47
Los Angeles	Idle	7,078	-	10,025	8,832	10,137	9,284	12,272	12,272
Los Angeles	Young Deciduous	6	-				4	6	6
Kern	Total (Active Ag)	3,582	-	1,716	1,518	1,419	960	875	1,248
LA	Total (Active Ag)	17,174	-	15,238	16,279	15,142	15,534	11,495	11,489
Total	Total (Active Ag)	20,756	-	16,955	17,798	16,561	16,493	12,369	12,737

*No comparable land use data were available for 2017

**Data from DWR LandUse Viewer (including 2021 Provisional Data)

***Assumed data is the same as DWR 2021

5 WATER ACCOUNTING

This section provides details on the water accounting for the Parties to the Judgment. The accounting process includes documentation of the Rampdown schedule, 2023 production, actual Rampdown use, allocation and use of Imported Water Return Flows (IWRFs), Carry Over water, and information on other water categories such as transfers and storage. Also included are details on the wastewater and recycled water practices that occurred within the Adjudication Area in 2023 and details on the well applications program for 2023.

Production Rights, Rampdown, Unused Federal Reserved Water Right, Imported Water Return Flows, and Carry Over water available to each Party in 2023 are tabulated in a single line entry for each Party in the tables in **Appendix B**. Other water available to Parties, such as transfers and storage, are tabulated in separate appendices and discussed in more detail in this section. Accounts remain incomplete for Parties that have not reported their 2016, 2017, 2018, 2019, 2020, 2021, 2022, and/or 2023 annual production. Parties are encouraged to contact the Watermaster Staff and Watermaster Engineer if their records differ from what is presented in this report. The water accounting tables are posted on the Antelope Valley Watermaster website to allow transparency of the data. This also allows each Party the opportunity to review their individual accounts, providing an additional check for accuracy.

Previously, water accounting tables and appendices have been re-generated each year using Microsoft Excel formats. The Excel-based water accounting data had transitioned to a Database Management System (DMS) for improved water accounting. The new DMS has been developed using Microsoft Access to allow the Watermaster Engineer to better track various water accounts in the Basin including the date stamping of Carry-over water, proper assignment of imported water return flows, tracking of Rampdown, identifying water availability and other requirements of the Judgment. The Access database format was paired with Microsoft Report Builder to allow development of tables and appendices for the Annual Report. This combination allows these items to be generated more efficiently with outputs formatted similar to previous reports for consistency. During the transition to this database, the Excel-based water accounting system was maintained as an internal check to ensure the integrity of the formulas and accounting of the new DMS.

5.1 PRODUCTION RIGHT AND PRODUCTION CATEGORIES

Production Right is defined in the Judgment as “the amount of Native Safe Yield that may be Produced each Year free of any Replacement Water Assessment and Replacement Obligation. The total of the Production Rights decreed in this Judgment equals the Native Safe Yield” (¶13.5.32). The circle graph on **Figure 2** illustrates the allocation of Production Rights among the Antelope Valley Producers, which totals 82,300 AFY¹⁹.

¹⁹ Figure 2 does not include Production Rights of the Non-Stipulating Parties.

Additional groundwater production categories are identified throughout the Judgment; the primary production categories are listed on the left side of **Figure 2**. These categories, including provisions and limitations in the Judgment, have been considered in developing the water accounts.

5.2 RAMPDOWN SCHEDULE

In accordance with Paragraph 8.3 of the Judgment, Producers that were allocated a portion of the Native Safe Yield (except the Small Pumper Class, the State of California and the United States) have been required to reduce production from a Pre-Rampdown Production amount to the Production Right. In this manner, the Basin would be brought into balance over the seven-year Rampdown Period in accordance with the Judgment-defined Native Safe Yield. The Pre-Rampdown Production amount is defined as the “reasonable and beneficial use of Groundwater, excluding Imported Water Return Flows, at a time prior to this Judgment, or the Production Right, whichever is greater” (§13.5.28). The Rampdown Period extended from 2016 through 2022; the reduction in production associated with the Rampdown occurred in years 2018-2022. Accordingly, 2023 was the first year without any Rampdown.

The Rampdown schedule for 2016 through 2022 for each Party with a Pre-Rampdown Production right is provided in **Appendix A. Table A-1** lists the Rampdown schedule for the Exhibit 3 Non-Overlying and Non-Stipulating Parties while **Table A-2** lists the Rampdown schedule for the Exhibit 4 Overlying Producers. Beginning in 2018, Pre-Rampdown Production was reduced linearly over a five-year period to reach the Production Right in 2024, the first year after Rampdown.

Pre-Rampdown Production amounts for the Exhibit 4 Producers were provided in the Judgment. Pre-Rampdown Production amounts (**Table A-1**) for the Exhibit 3 Producers and Non-Stipulating Parties were not provided in the Judgment and the values in **Table A-1** have been approved by the Watermaster Board (Todd Groundwater Memorandum, June 22, 2018).

5.3 2023 REPORTED PRODUCTION AND WATER ACCOUNTING

In compliance with the Judgment, a production reporting process including a reporting form and a deadline for submittals has been developed. Although reporting compliance has improved, not all Parties have submitted annual production reports, and some Parties have not reported production for any year. Types and numbers of Parties and the associated reported 2020, 2021, 2022, and 2023 production are summarized in **Table 10**.

Production in **Table 10** is divided into two groups: Parties with Production Rights and Parties without Production Rights. As shown in **Figure 2**, the Parties with Production Rights include members of the Exhibit 3, Exhibit 4, U.S. Federal, State of California, and Small Pumper Classes. All parties but Small Pumper parties report their production each year. The reported production shown in this table includes water accounted for by using Imported Water

Return Flows, Unused Federal Reserve Rights, and Carry Over Water and any overproduction. Small Pumper Class production calculated using an average production of 1.2 AFY per existing household or parcel (§15.1.3).

Parties without Production Rights include New Production Parties, which must pay Replacement Water Assessments for all water used, Non-Stipulating parties, or other parties with special circumstances defined in the Judgment.

The recovery of stored water is production of water that has been recharged into the basin. It does not represent production that is the recovery of native groundwater from storage (83,200 AFY Native Safe Yield) or the recovery of imported water return flows (110,000 AFY Total Safe Yield). **Table 10** includes values for the subtotal for Parties with Production Rights and the total production minus the recovery of stored water is shown in **Table 10**. These values help identify the volume of production that represented the removal of native groundwater from storage.

As of June 2024, the total reported and estimated 2023 production, excluding the recovery of stored water, was 57,483.32 AF. Of the Parties with Production rights, this value was 55,937.00 AF, much lower than the 82,300 AFY Native Safe Yield defined in the Judgment. This is the lowest annual production since the Judgment was finalized in 2015 by over 15,000 AF. The low total production in 2023 was a combined result of the end of Rampdown, wet conditions, and availability of imported water. In general, parties that could use imported surface water in lieu of producing groundwater did so.

Appendix M-2 contains a list of Exhibit 3, Exhibit 4, State of California, United States, Non-Stipulating Parties, and New Production Parties that have not submitted 2016 through 2023 Annual Production Reports as of June 2024. Rules and Regulations have incorporated incentives for production reporting compliance including requiring complete reporting prior to approval of new wells or transfers. Enforcement actions are being considered to achieve compliance with reporting requirements in the Judgment. The Production Rights of the 86 missing 2023 Production Reports add up to about 3,831.6 AF (see **Appendix M-2**) which represents about 4.7 percent of the Native Safe Yield (3,831.6/82,300 AF).

Table 10. 2021, 2022, and 2023 Production Reported by Party

Party	2021			2022			2023		
	Total Number of Parties	Reported Production (AF)	Number of Missing Production Reports	Total Number of Parties	Reported Production (AF)	Number of Missing Production Reports	Total Number of Parties	Reported Production (AF)	Number of Missing Production Reports
Parties with Production Rights									
Exhibit 3 Parties	11	37,829.16	1	11	34,799.20	0	11	21,785.07	0
Exhibit 4 Parties ^{1,2}	117	54,892.33	20	118	52,697.08	24	118	37,203.56	24
U.S. Federal ³	1	1,394.02	0	1	1,226.08	0	1	1,226.63	0
State of California	9	12.95	6	9	0	6	9	0.79	7
Small Pumper (estimate)	2,377	3,084.60	NA	2,380	3,084.60	NA	2,380	3,084.60	NA
Subtotal	138	97,213.06	27	139	91,806.96	30	139	63,300.65	31
Subtotal Minus Recovered Stored		78,305.31			71,904.47			56,266.00	
Parties without Production Rights									
New Production Parties	68	27.29	57	85	125.39	47	103	300.99	51
Non-Stipulating Parties ⁴ and Others with Rights to Produce	10	1,151.43	2	9.00	1,022.82	3	11	1,259.62	1
Total	216	98,391.78	86	233	92,955.17	80	253	64,861.26	83
Total Minus Recovered Stored Water		79,484.03			73,052.68			57,826.61	

1. Includes production that was recovered stored imported water: 18,907.75 AF (2021), and 19,902.49 (2022), and 7023.65 AF (2023). All this stored water was recovered by AVEK

2. Total number of Exhibit 4 Parties has increased because of split of rights and transfers to entities that intervened to become Exhibit 4 members. This list of parties does not include California Compaction Company, which intervened in 2024, or City of Lancaster, which acquired a Exhibit 4 Right in 2024.

3. Small Pumper Class production calculated using an average production of 1.2 AFY per existing household or parcel (¶5.1.3).

4. White Fence Farms is a Non-Stipulating party that received Exhibit 4 Production Rights in 2022. Its total production is split between Tables B-2 and B-3. Antelope Valley Joint Union High School District also has its production split between Tables B-2 and B-3.

The Watermaster Administrator has been working with Parties to improve production reporting compliance and to infill missing production reports from previous years. The current status of reporting for 2017 through 2020 production is summarized in **Table 11**. Total production in 2016 was 109,494.78 AF. Data in **Tables 10** and **11** indicate that reported

production has declined since 2016 and may be leveling off. In addition to non-reporting Parties, these two tables do not include all the production categories associated with Native Safe Yield. For example, the following production is not summarized in the tables: metered and unmetered production from the Small Pumper Class members, production that recovers Stored Water, and most of the New Production approved after the Final Judgment.

Table 11. Status of Production Reporting for 2017 through 2020

Party	Total Number of Parties	2017		2018		2019		2020	
		Reported Production (AF)	Number of Missing Production Reports	Reported Production (AF)	Number of Missing Production Reports	Reported Production (AF)	Number of Missing Production Reports	Reported Production (AF)	Number of Missing Production Reports
Exhibit 3 Parties	11	29,240.30	0	30,849.48	0	23,630.32	0	29,481.01	0
Exhibit 4 Parties	107	58,893.52	9	50,054.85	7	53,523.54	9	52,862.75	12
U.S. Federal	1	1,174.00	0	1,321.27	0	1,240.76	0	1,347.73	0
State of California	9	11.62	6	11.66	5	12.57	6	11.63	6
Non-Stipulating Parties and Others with Rights to Produce	9	1,620.23	1	1,207.12	1	989.49	1	1,189.73	1
Total¹	137	90,939.67	16	83,444.38	13	79,396.68	16	84,892.85	19
Total Minus Recovery of Stored Water						70,134.72		72,664.45	

1. Includes production that was recovered stored imported water: 9,261.96 AF (2019), 12,228.40 AF (2020)

Appendix B presents detailed accounting of water sources (Production Right, Rampdown, unused Federal Reserved Rights, Imported Water Return Flows, Transfers, Carry Over water, and use of stored water in lieu of groundwater) for 2023 for each Party to the Judgment. Note that all Parties may not have rights to all these water source types. In addition to the sources of water available for production each year, the tables show the amount of groundwater produced and the sources of water assigned to that production for 2023. In general, production was first assumed to be derived from each Party’s Production Right (as required by the Judgment). Additional production was then assumed to come from Rampdown, allocation of unused Federal Reserved Rights, IWRFs, and then Carry Over, if applicable. Parties may elect to use Stored Water before use of their Production Rights. More details of IWRFs are in **Section 5.4**.

To facilitate review by the Parties, columns on the tables in **Appendix B** have been numbered and formulas used to develop the account details are shown. Providing the column numbers and formulas allows Parties to better understand how numbers were derived and ensure that the amounts developed by the Watermaster Engineer balance with each Party's internal records.

Tables B-1 and **B-2** present the water accounts for the Exhibit 3 Non-Overlying Producers and the Exhibit 4 Overlying Producers, respectively. These tables track the transfers of Production Rights over time. **Table B-3** contains water accounts for Other Parties including:

- United States Federal Government
- State of California
- Non-Stipulating Parties
- Antelope Valley Joint Union High School District (AVJUHSD), City of Lancaster, and PPHCSD
- Parties with rights to Imported Water Return Flows but have no other rights to produce groundwater (these parties may not own or produce from wells).
- Defaulted Parties that are known or suspected of producing groundwater and are in the process of requesting New Production or in discussions with the Watermaster.

Table B-4 provides water accounts for those entities that have been granted New Production under the Antelope Valley Watermaster Rules and Regulations (see **Section 5.11** for information on the New Production well application process). Replacement Water Assessments must be paid for all New Production. The first successful New Production application was approved in March 2018. **Figure 29** shows the distribution of all approved New Production. **Table B-5** summarizes Parties with multiple rights to produce water.

A new table, **Table B-6** was added this year so that Parties can more easily identify their total water available for use. **Table B-6** lists all parties, except for Small Pumper Class Parties with no additional Rights to produce, defaulted parties, and Exhibit 8 parties with no known well, in alphabetical order and provides their total Production Right or New Production and Carry Over Water for Use in 2024.

As per the Judgment (§5.1.4.1), unused Federal Reserved Water Rights (associated with Edwards Air Force Base and Air Force Plant 42) in any given year will be allocated to the Non-Overlying Production Rights holders (except for Boron CSD and West Valley County Water District) in the following year, in proportion to Production Rights set forth in Exhibit 3 of the Judgment. This unused portion of the Federal Reserved Right is to be used by the Non-Overlying parties in the year available and is not subject to Carry Over (§15). The United States is to give the Watermaster at least a ninety-day notice if its Production is anticipated to increase more than 200 AFY in the following 12-month period (§11.1). Increased demand by the United States can be met with increasing Production or by accepting imported water deliveries. Any Party can propose a water substitution or replacement to the United States. If a Party's proposed imported water substitution is agreed upon by the United States, the United States will reduce Production by that amount

and the Party can Produce that amount of Native Safe Yield free from a Replacement Water Assessment in addition to their Production Right (§11.2).

The Non-Stipulating Parties are subject to all provisions of the Judgment but are not entitled to benefits provided by Stipulation, including but not limited to Carry Over and Transfers (§5.1.10) (**Table B-3**). SCI California Funeral Services, Inc. dba Joshua Memorial Park successfully intervened to become Non-Stipulating Party in 2019 and was granted a Production Right for 38 AFY. Other Parties, such as the City of Lancaster and the AVJUHSD, were given rights to produce groundwater up to certain amounts until recycled water becomes available (**Table B-3**). Phelan Piñon Hills Community Services District (PPHCSD) does not have Production Rights, but according to the Judgment, is allowed to pump up to 1,200 AFY from its Well #14 provided such production does not cause Material Injury and the District pays a Replacement Water Assessment and any other costs deemed necessary to protect Production Rights defined in the Judgment, on all water produced and exported (**Table B-3**). The bottom of **Table B-3** lists six Parties that have rights to Imported Water Return Flows but do not have Production Rights. These six Parties have the right to produce, carry over, transfer, or store these Imported Water Return Flows in the future if they choose. At this time, only Edgemont Acres has a known active well.

Small Pumper Class Members can produce up to 3 AFY for reasonable and beneficial use on their overlying land without being subject to a Replacement Water Assessment, reporting production or installing a meter on their well(s). Small Pumper Class Members pumping over 3 AFY are required to install meters on their wells. In previous years, **Table B-3** contained two Small Pumper parties, Antelope Valley Country Club and Long Valley Road L.P., who have produced more than 3 AFY and have metered wells. Antelope Valley Country Club is now an Exhibit 4 Party and included in **Table B-2**, and Long Valley Road L.P. is now a New Production Party, included in **Table B-4**. The parties have retained their Small Pumper Right.

Table B-4 lists applicants that have been granted New Production. A total of 102 New Production applications were approved through May 2024 but 10 of these have either encountered dry boreholes and subsequently withdrew their applications or have decided not to drill at this time. The total volume of new production approved in Antelope as of May 2024 is 1,039.32 AF. Of this volume, 215 AF are temporary New Production for use in 2023 and 2024.

5.4 IMPORTED WATER USE AND RETURN FLOWS

AVEK, PWD, and LCID are State Water Project (SWP) contractors with turnouts along the east branch of the California Aqueduct to import SWP water into the Antelope Valley. AVEK imports SWP water and treats a portion of this water at its four water treatment plants for delivery to its municipal and industrial customers. AVEK also delivers untreated SWP water for agriculture use and recharge for subsequent recovery and delivery to its customers. PWD imports SWP water for treatment through its water treatment plant located at Lake Palmdale and delivers the treated water to its urban customers directly. PWD also wheels

small amounts of imported water to AVEK and LCID. LCID does not have a treatment plant for its SWP allocation but has conducted exchanges with AVEK in the past.

The wet climatic conditions in 2023 lead to a high volume of water imported by State Water Contractors. During 2023, State Water Project Contractors could import 100 percent of their Table A allocation. Additionally, Governor Gavin Newsom issued Executive Order N-4-23, which temporarily allowed water agencies to capture and recharge flood stage water without permits. The Antelope Valley State Water Contractors Association acted upon this Executive Order and recharged surplus flows at the Littlerock Creek Pilot Project. Another notable imported water development in 2023 was completion of the High Desert Water Bank, a partnership between AVEK and Metropolitan Water District of Southern California (MWDSC).

Appendix C-1 provides details on the amount of water imported by AVEK, PWD, and LCID, and the amounts recharged (banked), sold to customers, or put into Lake Palmdale in 2023. A total of 117,539.1 AF of SWP water, including surplus flows, was imported into the Adjudicated Area in 2023. In contrast, 18,079.8 AF as imported in 2022, a dry year. In 2023 AVEK imported 102,166 AF, PWD imported 15,327 AF, and LCID imported 46 AF. Additionally, 12,003 AF of MWDSC's water was recharged at the High Desert Water Bank. A summary of stored water in 2023, storage agreements, and storage facilities is provided in **Section 5.8**.

AVEK has provided a facilities location map and a detailed flowchart showing where its water went in 2023. These are included for reference in **Appendix I**. The flowchart depicts the distribution of AVEK's imported water, groundwater, and recovered water supply (total of 109,123.47 AF) (**Appendix I Figure 2**) and illustrate the complexity of AVEK's water distribution. AVEK delivery, storage, and recovery sites are shown on the figure (**Appendix I Figure 1**). Note that the Watermaster Engineer is unable to independently verify all these numbers and relies on the banking Parties to supply accurate information for the annual reports.

As provided in Paragraph 5.2 of the Judgment, Parties listed on Exhibit 8 of the Judgment have a right to produce – in any year – Imported Water Return Flows equal to the applicable percentage multiplied by the average amount of imported water used by that Party within the Basin in the preceding five-year period. AVEK has rights to the Imported Water Return Flows used by Parties not on Exhibit 8 of the Judgment. **Appendix D** lists imported water use for 2011 through 2023 and Imported Water Return Flows for 2016 through 2024 by the 37 Parties on Exhibit 8. Return flows from agricultural imported water use are set in the Judgment at 34 percent and return flows from municipal and industrial imported water use are set in the Judgment at 39 percent of the amount of imported water used.

The Imported Water Return Flow calculations do not include imported stored water in the Basin pursuant to a Storage Agreement (see **Section 5.8**). Stored imported water is included in the Imported Water Return Flow calculations once it has been recovered and applied for agricultural or municipal and industrial use. In past years, the Imported Water Return Flow calculations had erroneously included stored imported water for Tejon Ranch, PWD, and

LCID. These values have been corrected in this Annual Report, and water accounting in **Appendix B** for these parties has been updated accordingly.

Appendix C-3 contains storage and recovery information for the other projects and Parties in the Adjudicated Area. These include Antelope Valley Water Storage LLC, Tejon Ranchcorp, LCID, Upper Amargosa Creek Recharge Project Parties, the AVSWCA recharge at Big Rock Creek, and the Little Rock Creek Pilot Project.

The volume of water that each applicable Party has available for storage is also included in **Appendix B-6**.

Additional information on stored water and storage agreements is provided in **Section 5.8**.

5.5 CARRY OVER WATER

Producers can carry over an unproduced portion of an annual Production Right or a right to Imported Water Return Flows to the next year under certain conditions as defined by the Judgment. Producers are also allowed to purchase imported water and forego a portion of the Production Right to the Carry Over water account (In Lieu Production Right Carry Over, ¶15.1 of Judgment). Carry Over water amounts for Producers with unused Production Rights or Imported Water Return Flows for 2023 are documented in the tables in **Appendix B**. For future Annual Reports, these Carry Over accounts may be tabulated in a separate appendix to show the aging of the separate Carry Over accounts.

According to the Judgment, water eligible for these accounts may be carried over for up to ten years. With the earliest Carry Over amounts occurring at the beginning of 2017, these Carry Over accounts could reach the 10-year limit at the end of 2026. At the end of the Carry Over period, the Producer may enter into a Storage Agreement with the Watermaster to store unproduced portions of Carry Over water. If not converted to a Storage Agreement, Carry Over water not Produced by the end of the tenth year reverts to the benefit of the Basin and the Producer no longer has a right to the Carry Over water (¶15.1, 15.2, 15.3). In 2023, the Watermaster began the process of defining the age of Carry Over water and the process of developing and reviewing Storage Agreements for Carry Over water.

Figure 28 shows the distribution of Carry Over throughout the Basin. Each party's total Carry Over water, including transferred Carry Over water, was distributed between its wells based on its 2023 Production rates.

In 2023 the Watermaster also began tracking the distribution of Carry Over by Subarea. **Figure 29** shows the distribution of Carry Over by subarea from 2017 to 2024 (2017 refers to Carry Over available for use in 2017). A Party's Carry Over water volume was assigned to each subarea based on the locations of that Party's active wells. If the party has wells in multiple Subareas, the Carry Over was distributed to each subarea in proportion to 2023 production. The total volume of Carry Over has increased over time. By the end of 2023, there was 224,247 AF of Carry Over available for use. This volume is over twice the Total Safe Yield defined in the Judgment (110,000 AF). Most of the Carry Over water available for

use each year is in the Central Antelope Subarea. The Carry Over owned by parties with no identified point of extraction has also increased over time. Most of these parties intend to use their Carry Over as an investment (**Table F-5**). They will be required to submit a New Point of Extraction application or submit a subsequent transfer prior to using their Carry Over water.

5.6 REPLACEMENT OBLIGATIONS

The purpose of Replacement Water is to ensure that each Party may fully exercise its Production Right by keeping the basin in hydrologic balance. A Producer has a Replacement Obligation if its production of groundwater is more than the sum of its rights to pump groundwater including Production Rights, Carry Over water, Imported Water Return Flows, in-lieu production, and Stored water. During the first two years of the Rampdown Period (2016 and 2017), Producers were not subject to Replacement Water Assessment fees. Exceptions to this include Phelan Pinon Hills Community Services District (PPHCSD) and entities that illegally produced water not under the Judgment. PPHCSD does not have a Production Right. However, according to the Judgment, PPHCSD is allowed to pump up to 1,200 AFY from its Well #14, provided such use does not cause Material Injury and PPHCSD pays a Replacement Water Assessment and any other costs deemed necessary to protect Production Rights defined in the Judgment, on all water produced and exported.

Replacement Obligations are listed in **Appendix E**. **Appendix E** includes the producers that have Replacement Obligations, the Replacement Obligation amount, if a transfer or payment was used to fulfill the Replacement Obligation, and the status of recharging the Replacement water. There are four tables, one for 2016 through 2018 Replacement Obligations and tables listing 2019, 2020, 2021, 2022, or 2023 Replacement Obligations. **Appendix E** summarizes Replacement Obligations as of May 2024 and does not include Replacement Obligations for New Production Parties. Those are listed in **Appendix B-4**. **Appendix E** also does not include Exhibits 3 or 4 Parties that already had transfers in place for their Replacement Obligations. Note that not all Parties have reported production and there are other entities with potential Replacement Obligations. When identified, additional entities with Replacement Obligations will be added to **Appendix E**.

The Replacement Water Assessment fee for 2023 was set at \$563 per acre-foot for Producers within the State Water Contractor service areas and at \$1,118 per acre-foot for Producers outside the State Water Contractor service areas, with the differences reflecting capital costs paid through property taxes by Parties inside the State Water Contractor service areas. **Section 1.6.2** provides more discussion of the determination of these fees.

5.7 TRANSFERS

Appendix F tabulates all transfers of Production Rights, or other rights to produce groundwater under the Judgment that have occurred to date. The transfers have been reported on five separate tables. The **Appendix F-1** table lists permanent transfers that are not associated with a split of rights or transfers of water associated with sale of Exhibit 3

and Exhibit 4 Parties, the **Appendix F-2** table lists non-permanent transfers that are generally one-time transfers, the **Appendix F-3** table lists transfers that are associated with a split of Production Rights, and the **Appendix F-4** table lists transfers associated with property sales of Exhibit 3 and Exhibit 4 Parties. Transfers that are associated with a property sale or a successor-in-interest appear in the second column of the water accounting tables (**Appendix B**). No change in Production Rights or production locations are associated with these types of transfers. An additional summary table, **Appendix F-5** lists transfers approved for investment purposes only – each transfer shown in **Appendix F-5** is also shown on at least one of the other **Appendix F** tables. Use of this transfer water will require approval of a subsequent transfer application or a New Point of Extraction application since no Material Injury analysis was conducted on these transfers.

The **Appendix F** tables include the names of the Transferor and the Transferee and the parcels associated with each Party. Also listed is the type of transfer (e.g., property sale, transfer of rights, merger, split of rights). The tables also include the transferred amount and date of transfer as well as the status of the voting rights associated with any permanent transfer of Production Rights. The transferees associated with Production Right transfers are also indicated in the second column of the water accounting tables (**Appendix B-1 and Appendix B-2**) to identify the new owner of those Production Rights. **Appendix B-6** does not show the transfer history, and the total water available to each party includes permanent and non-permanent transfers.

Non-permanent transfer amounts are also shown in the water accounting tables (**Appendix B**) in two places. Transfers that occurred before 2024 are shown in the left portion of the tables in the *Water Available for Use in 2024* section. This transfer water can be used to satisfy past RWAs or becomes supply available for the Party to use in 2024. Transfers that were approved in 2024 are shown at the end (right side) of the **Appendix B** water accounting tables. This is water that the Party has available for use for a 2023 RWA or outstanding past RWAs and/or for use in 2023 or future years.

Transfers to Parties are represented in **Appendix B** as a positive number because it is additional water available to that Party. Transfers from Parties are represented as a negative number because the Transferee has sold that water to another Party and it is no longer available to the Transferee. There have been no transfers by the Antelope Valley United Mutuals Group²⁰. As required in the Judgment, a separate accounting for Antelope Valley United Mutuals Group transfers will occur if any of such transfers take place.

²⁰ The members of the Antelope Valley United Mutuals Group are Antelope Park Mutual Water Company, Aqua-J Mutual Water Company, Averydale Mutual Water Company, Baxter Mutual Water Company, Bleich Flat Mutual Water Company, Colorado Mutual Water Co., El Dorado Mutual Water Company, Evergreen Mutual Water Company, Land Projects Mutual Water Co., Landale Mutual Water Co., Shadow Acres Mutual Water Company, Sundale Mutual Water Company, Sunnyside Farms Mutual Water Company, Inc., Tierra Bonita Mutual Water Company, West Side Park Mutual Water Co. and White Fence Farms Mutual Water Co., together with the successor(s)-in interest to any member thereof.

5.8 STORED WATER AND STORAGE AGREEMENTS

All Parties have the right to store water in the Basin pursuant to a Storage Agreement with the Watermaster. Storage could include Carry Over water or imported water that has been brought into the Basin and recharged. AVEK may export any of its imported Stored Water to any area outside its jurisdictional boundaries and the Basin, provided all water demands within its jurisdictional boundaries are met. Stored Water that originated as other imported water may also be exported, subject to a technical determination by the Watermaster of the percentage of the Stored Water that is unrecoverable; such unrecoverable Stored Water is dedicated to the Basin (§14 of the Judgment).

Production from Stored Water is not subject to an Administrative Assessment (§9.1 of the Judgment). Paragraph 6.3 of the Judgment prohibits unauthorized Parties to claim rights to produce any Stored Water recharged in the Basin, except pursuant to a Storage Agreement with the Watermaster.

According to the Judgment, Carry Over water can be carried over for up to ten years. At the end of the Carry Over period, the Producer may enter into a Storage Agreement with the Watermaster to store unproduced portions of Carry Over water. Because this is year eight of the Judgment, no Parties have entered into Storage Agreements for Carry Over water. In 2023 the Watermaster Board, Advisory Committee, Counsel, and Watermaster Engineer began conversations to establish the process, timeline, and information needs of creating Storage Agreements for Carry Over water.

Several storage and recovery (banking) projects involving Stored Water are currently in operation in the Basin including some projects that were in existence prior to the Judgment. Nothing in the Judgment limits or modifies operations of these preexisting banking projects (operators are listed in §14 of the Judgment).

In 2023, recharge occurred at the following locations:

- AVEK High Desert Water Bank (1,318 AF for AVEK; 12,003 AF for MWDSC)
- AVEK Westside Water Bank (62,491.81 AF)
- AVEK Eastside Water Bank (623 AF)
- LCID State Water Project water recharge facility (46 AF)
- RCSD WWTP Percolation Ponds (1,114.76 AF)
- Upper Amargosa Creek Recharge Facility (participating Project Parties: City of Palmdale, PWD, District No. 40, and AVEK) (1,511 AF)
- Little Rock Creek Recharge (participating Parties: AVEK, PWD, and LCID) (9,515 AF)
- Tejon Ranchcorp and Tejon Ranch Company's Tejon Water Bank (4,107 AF)

No water was recharged in 2023 at the remaining recharge locations in the Basin:

- Antelope Valley Water Storage LLC Willow Spring Water Bank (formerly the Antelope Valley Water Bank)

- Big Rock Creek Recharge (participating Parties: AVEK, PWD, and LCID)

These banking projects are described below, and operations are documented quantitatively in **Appendices C-2, C-3**.

Appendix C-2 provides a summary of the amount of water spread and recovered at each of AVEK's storage and recovery locations. Information includes the total imported water stored at the beginning and end of 2023 and the amount of water recovered for use inside and outside the Adjudicated Area. Banking and recovery information is shown separately for each storage and recovery location. AVEK provided the Watermaster this information and includes the following recharge locations:

- High Desert Water Bank
- Westside Water Bank
- Eastside Water Bank
- Big Rock Creek
- Littlerock Creek Pilot Project
- Upper Amargosa Creek

All the banks have a storage loss factor of 10 percent except for the Tejon Water Bank which has a storage loss factor of 6 percent. The Tejon Ranchcorp Company is in the process of gathering information supporting this 6 percent storage loss factor and for developing a Storage Agreement. Antelope Valley Water Storage LLC has submitted technical documents for its Willow Springs Water Bank for development of a Storage Agreement. AVEK will also be supplying the Watermaster with technical documents for its banking locations. The need and format for a Storage Agreement for pre-existing banks has been discussed along with the potential fees associated with this review and development of the Storage Agreements. These pre-existing banks include AVEK's Eastside Water Bank and Westside Water Bank, the Willow Springs Water Bank, and the Tejon Water Bank.

AVEK finalized the facilities of its High Desert Water Bank and began full operations in 2023. This Water Bank is a partnership between AVEK and MWDSC. This facility has 280,000 AF capacity to store approximately 70,000 AFY per year of SWP surface water conveyed to the site via the California Aqueduct. MWDSC water stored at the High Desert Water Bank will be recovered and returned to the California Aqueduct, with a 10% loss factor. In 2023 12,003 AF of MWDSC's imported water was stored, and 1,318 AF of AVEK's water was stored at this facility. Water stored by both AVEK and MWDSC is tracked in **Appendix C-2**. MWDSC imported water is not included in **Appendix C-1** because MWDSC is not a Party to the Judgment and their imported water will not be used in the Basin.

AVEK's Westside Water Bank, formally referred to as Water Supply Stabilization Project No. 2 (WSSP-2), is capable of storing up to 150,000 AF of water using low-bermed recharge basins covering about 1,000 acres of agricultural fields. AVEK's Eastside Water Bank consists of three 2-acre recharge basins and three groundwater wells that are used for recharge and recovery of raw SWP water. The recovered water is blended for delivery to the Eastside

Water Treatment Plant. **Appendices C-1** and **C-2** summarize AVEK storage and recovery in 2023 at its High Desert, Westside, and Eastside water banks. It has also recovered stored water at its West Avenue H Wellfield and the WSSP-1 Well locations. These are shown as recovering Westside Water Bank stored water.

Appendix C-3 contains storage and recovery information for the other projects and Parties in the Adjudicated Area. These include Antelope Valley Water Storage LLC, Tejon Ranchcorp, LCID, Upper Amargosa Creek Recharge Project Parties, the AVSWCA recharge at Big Rock Creek, and the Little Rock Creek Pilot Project.

The Willow Springs Water Bank (WSWB) (formerly called the Antelope Valley Water Bank) is located in the Central Antelope Valley Subarea. The WSWB is located on 1,838 acres of agricultural land near Rosamond in Antelope Valley. It consists of percolation ponds and has a reported storage space of 500,000 AF and recharge and recovery capacities of 100,000 AFY. The Southern California Water Bank Authority (formerly called the Semitropic-Rosamond Water Bank Authority) operates the WSWB and the Semitropic Water Storage District Stored Water Recover Unit (SWRU), which is not located in Antelope Valley. Operating both the WSWB and the SWRU, which are located in different areas in Kern County, provides more flexibility to acquire, exchange and deliver water. The combined storage space capacity is reported at 800,000 AF with a 133,000 AFY recharge capacity and a 200,000 AFY recovery capacity. Banking information indicates that 200,000 shares will be issued to customers in the combined facilities. Each share will provide customers with the following capacities:

- 1 AFY recovery plus lower priority capacity when available
- 3 AF in SWRU or 5 AF in WSWB of storage plus lower priority capacity when available
- 0.33 AFY in SWRU or 1 AFY in WSWB of recharge plus lower priority capacity when available.

Water agencies can purchase shares in the water bank and pay annual fees per share plus fees for depositing water and for extracting water. Ten percent of all water deposited in the water bank is required to be left behind to keep the bank viable. The basin is also credited with evaporation losses based on actual conditions including temperature and wind conditions when the percolation occurs (Beuhler, 2017).

In 2023, no water was recharged at the WSWB (**Appendix C-3**).

The Tejon Water Bank was built in 2006 and is owned and operated by the Tejon Ranchcorp and Tejon Ranch Company on 160 acres in northeast Kern County. In 2023 4,107 AF was spread and no water was recovered at this recharge location (**Appendix C-3**).

LCID has completed an upgrade to its existing State Water Project water recharge facility and a Storage Agreement for banking and recovery was approved at the February 26, 2020 Antelope Valley Watermaster Board meeting. LCID has begun recharging at its 1.25-acre recharge basin and anticipates that annual spreading will generally exceed 400 AFY. The

basin can hold approximately 7.5 AF of water at one time and spreading rates will range between 1 to 8 AF/day. In 2023, LCID spread 46 AF at its recharge facility (**Appendix C-3**).

Recharge at the Upper Amargosa, Big Rock Creek, and Littlerock Creek Recharge Projects are all coordinated by project partners or AVSWCA. The distribution of water may be revised based on agreements between the project partners. The breakdown of water available for recharge and recovery is shown in **Appendix C-3**. In 2023, 1,511 AF was recharged at the Upper Amargosa Recharge Project, no water was Big Rock Creek Recharge site, and 9,515 AF was recharged at Littlerock Creek Recharge Site.

The Littlerock Creek Pilot Project is a discharge location at Littlerock Creek where State Water Project water was discharged from LCID's turnout. Streamflow was monitored and recorded to ensure that the flow did not reach Rosamond dry lake. AVSWCA is currently working towards developing a storage agreement for this site. 2023 was the inaugural year for the Littlerock Creek Recharge Site pilot project, and its pilot operations will continue in 2024. Both Big Rock Creek and Little Rock Creek Sites will require a storage agreement.

A Storage Agreement for RCSD was approved in 2020. In 2022 the RCSD WWTP was upgraded, and it began discharging treated wastewater into percolation ponds instead of clay-line evaporation ponds. Recharge began in December 2022. In 2023, 1,151.62 AF was spread by RCSD. Return flows from treated wastewater are tracked in **Appendix C-4**. In 2023, 1,151.62 AF of water was recharged at the RCSD WWTP (**Appendix C-4**). This was the first full year where the facility has been in operation.

In November 2023, in agreement between the Watermaster and the AVSWCA, an additional 633.63 AF was dedicated to the basin for replenishment of 2022 Replacement Water Assessments. These amounts were deducted from stored imported water by AVEK, PWD, and LCID. These amounts are shown in Appendix C for LCID and PWD. The deductions were not approved by AVEK's Board until early 2024, so AVEK's deductions will appear in the 2024 Annual Report.

At the end of 2023, these Parties that store water in the Adjudicated Area possess a collective total of 199,532.36 AF of recoverable stored water (see **Appendices C-2, C-3, and C-4**). Storage at each location is summarized below.

- AVEK High Desert Water Bank = 17,031.25 AF (6,378.89 AF is AVEK water and 10,652.36 AF is MWDSC water that is stored for use outside of the Adjudicated Area)
- AVEK Westside Water Bank = 117,928.14 AF (90,928.14 AF is AVEK water and 27,700 AF²¹ is water that is stored for use outside the Adjudicated Area)

²¹ This number was corrected from the 2022 Annual Report (was 26,915.95 AF). 84.05 had been listed as Westside Water Bank but was corrected to High Desert Water Bank.

- AVEK Eastside Water Bank = -2,376.34 AF (deficit)²²
- Antelope Valley Water Storage LLC Willow Spring Water Bank = 3,613.47 AF
- Tejon Water Bank = 51,188.64 AF
- LCID recharge facility = 404.95 AF
- Upper Amargosa Creek Recharge Project²³ = 1,838.70 AF
- Big Rock Creek Recharge Site²⁴ = 294.19 AF
- Littlerock Creek Recharge Site²⁴ = 8,494.6AF
- RCSD WWTP Percolation Ponds = 1,114.76 AF

The volume of water that each applicable Party has available for storage is also included in **Appendix B-6**.

To date, the Watermaster has entered into four storage agreements (**Appendix G**). They are with RCSD for recharge of treated wastewater, LCID for its re-activation of its SWP recharge site, project partners for recharge at the Upper Amargosa Creek Recharge Facility, and AVEK for groundwater storage and recovery at the High Desert Water Bank.

5.9 DROUGHT PROGRAM

The Judgment contains provisions for a Drought Program which is defined as a water management program – in effect only during the Rampdown Period – that affects the operations and Replacement Water Assessments of the participating Public Water Suppliers (called Drought Program Participants)²⁵ (§3.5.12). During the Rampdown Period, the Drought Program Participants agreed to minimize excess groundwater production and use all water made available by AVEK at no more than the current AVEK treated water rate in any year they produced groundwater in excess of their rights under the Judgment. Drought Program Participant Production was not considered excess Production exempt from a Replacement Water Assessment under this Drought Program unless a Drought Program Participant utilized all water supplies available to it including its Production Right, Imported Water Return Flow rights, unused Production allocation of the Federal Reserved Water

²² AVEK is currently reducing the storage deficit at Eastside Water Bank with additional imported water for recharge. In addition, **Figure 18** suggests that 2023 recharge at Littlerock Creek Recharge Project increased water levels near Eastside Water Bank.

²³ Upper Amargosa Creek Recharge Facility participating Project Parties are the City of Palmdale, PWD, District No. 40, and AVEK. Big Rock Creek Recharge participating Parties are AVEK, PWD, and LCID.

²⁴ Big Rock Creek recharge site and Little Rock Creek recharge sites are Antelope Valley State Water Contractors Association (AVSWCA) projects proposed for recharge. AVSWCA members are AVEK, PWD, and Littlerock Creek ID. The site is currently in the pilot testing phase and a storage agreement with the Watermaster has not been completed.

²⁵ Drought Program Participants are District 40, Quartz Hill Water District, Littlerock Creek Irrigation District, California Water Service Company, Desert Lake Community Services District, North Edwards Water District, City of Palmdale, and Palm Ranch Irrigation District (§8.4).

Rights, imported water, and Production rights previously transferred from another Party (§8.4.2).

During the Rampdown Period, only Palm Ranch Irrigation District and North Edwards Water District produced in excess of their rights. In 2022, North Edwards Water District produced 6.42 AF in excess of its total groundwater rights. In 2019, Palm Ranch Irrigation District received a one-time transfer of 2,850 AF of which 41.65 AF was used as its Replacement Obligation for 2018 overproduction. No Replacement Obligation was needed for the 2017 because during the first two years of the Rampdown Period (2016 and 2017), Producers were not subject to Replacement Water Assessment fees. Palm Ranch Irrigation District's remaining transfer water has prevented Palm Ranch ID from overproducing in 2019, 2020, and 2023.

5.10 CHANGES IN USE

Annual reports are to required to include a compilation of changes in use (§18.5.18.17 of the Judgment). Changes in use have been documented through Transfers (see **Section 5.6** and **Appendix F**) and through New Point of Extraction applications (see **Section 5.11** and **Appendix H**). Also, all Parties are enjoined from changing their purpose of use of groundwater at any time without notifying the Watermaster (§16.2).

5.11 WELL APPLICATIONS FOR NEW OR REPLACEMENT PRODUCTION WELLS

New and replacement wells drilled in the Adjudication Area of the Antelope Valley are subject to approval by the Antelope Valley Watermaster. A new well is any well that does not presently exist but is proposed to be constructed. A replacement well is a specific kind of new well that is located within 300 feet of an existing well and owned by the same Party that intends to construct the new well.

There is also an approval process for non-production wells. Non-production wells include piezometers, monitoring wells, and cathodic protection wells that will pump only minimal amounts of groundwater associated with well construction and/or groundwater sampling.

Prior to approval of a well application, the Watermaster Board must make the following findings:

- Applicant has a known right to produce groundwater under the Judgment, or qualifies as an unknown small pumper, or is a non-pumper with no pumping rights but agrees to purchase replacement water.
- Applicant with a right to produce groundwater requests a replacement well (within 300 feet of an existing well) or a new well from a new point of extraction; or applicant is a non-pumper with no pumping rights and requests a well for new production; or applicant requests a non-production well.
- Applicant's well will not cause Material Injury as defined by the Judgment and the Rules and Regulations.

The forms associated with these types of wells applications are available on the Watermaster website:

- New Production Application
- Water Conservation Form
- Replacement Well Application
- Small Pumper Qualifying Documentation
- New Point of Extraction Well Application
- Use of Production Right at a New Point of Extraction Application
- Non-Production Well Application (e.g., monitoring wells, test wells, etc.)

In 2023, the following well applications and Small Pumper Qualifying Documentations have been approved:

- 6 monitoring wells
- 5 Replacement wells
- 4 New Points of Extraction
- 15 New Production wells
- 0 Small Pumper Qualifying Documentations

Information on these approved applications is listed in **Appendix H. Figure 30** shows the locations of all approved New Production. In 2023, 531.5 AF of New Production was approved. Of this volume 300 AF was New Production approved for Long Valley Road, a Small Pumper with metered wells that was already producing this volume, and 215 AF was a temporary New Production application for Ron Banuk to use between November 2023 and December 2024. As of May 2024, 1,039.32 AF of New Production has been approved.

5.12 WASTEWATER AND RECYCLED WATER

Antelope Valley area wastewater is treated at LACSD's Palmdale and Lancaster WRPs, EAFB Air Force Research Laboratory Treatment Plant and the Main Base WWTP, and the RCSD's WWTP. Quantities of effluent and reuse for 2023 are tabulated in **Appendix J**.

6 REFERENCES

Antelope Valley Integrated Regional Water Management Plan (IRWMP), Final, 2013 Update, prepared by the Integrated Regional Water Management Group with assistance from RMC Water and Environment.

Antelope Valley Integrated Regional Water Management Plan (IRWMP), Final, 2019 Update, prepared by the Integrated Regional Water Management Group with assistance from RMC Water and Environment.

Beeby, Robert; Durbin, Timothy; Leever, William; Leffler, Peter; Scalmanini, Joseph C.; and Wildermuth, Mark, (Beeby, et al.), 2010, Summary Expert Report Phase 3 – Basin Yield and Overdraft, Antelope Valley Area of Adjudication, July.

Beuhler, 2017, personal communication via email to Kate White, Todd Groundwater, June 22.

California Department of Water Resources (DWR), 2004, California's Groundwater Bulletin 118, Antelope Valley Groundwater Basin 6-44, last updated 2/27/04.

California Irrigation Management System (CIMIS), 2023, CIMIS Station Reports, April 2023.

Ikehara, M.E., and S.P. Phillips, 1994, Determination of Land Subsidence Related to Groundwater-Level Declines Using Global Positioning System and Leveling Surveys in Antelope Valley, Los Angeles and Kern Counties, California, 1992, USGS Water-Resources Investigation Report 94-4184, Sacramento, California, 107 p.

Los Angeles County Waterworks District No. 40 (District 40), 2014, California Statewide Groundwater Elevation Monitoring (CASGEM) Monitoring Plan, Antelope Valley Groundwater Basin (DWR Bulletin 118 Basin No. 6-44), Antelope Valley State Water Contractors Association, September.

Qiu, Hon-lie, Ph.D., 2013, Mapping Past Crop Acreage from Remote Sensing Imagery (2000 – 2012), A Report Submitted to the Antelope Valley – East-Kern Water Agency (AVEK), Department of Geosciences and Environment, California State University – Los Angeles, July 15.

Raftelis Financial Consultants, Inc., 2019, Final Report Financial Analysis Study for Replacement Water Assessment, prepared for the Antelope Valley State Water Contractor Association, March 6.

Salt and Nutrient Management Plan (SNMP) for the Antelope Valley, 2014, prepared by Los Angeles County Department of Public Works Waterworks District No. 40, Los Angeles County Sanitation Districts Nos. 14 and 20, Antelope Valley Salt and Nutrient Management Planning Stakeholders Group, May.

Siade, A.J., Nishikawa, Tracy, Rewis, D.L., Martin, Peter, and Phillips, S.P., 2014, Groundwater-flow and land-subsidence model of Antelope Valley, California: U.S. Geological Survey, Scientific Investigations Report 2014-5166, 136 p., <http://dx.doi.org/10.3133/sir20145166>.

State Water Resources Control Board (SWRCB), 2024, Groundwater Ambient Monitoring and Assessment (GAMA), accessed April 2024, <https://gamagroundwater.waterboards.ca.gov/gama/gamamap/public/>.

TRE ALTAMIRA, 2024, InSAR Land Surveying and Mapping Services in Support of the DWR SGMA Program, accessed April 2024, <https://sgma.water.ca.gov/webgis/?appid=SGMADataViewer#landsub>.

Towill, 2024, InSAR Data Accuracy Report for California Groundwater Basins, accessed July 2024, <https://data.cnra.ca.gov/dataset/tre-altamira-insar-subsidence/resource/b9f6f30b-e998-4cf1-b4e1-5d530356f172>

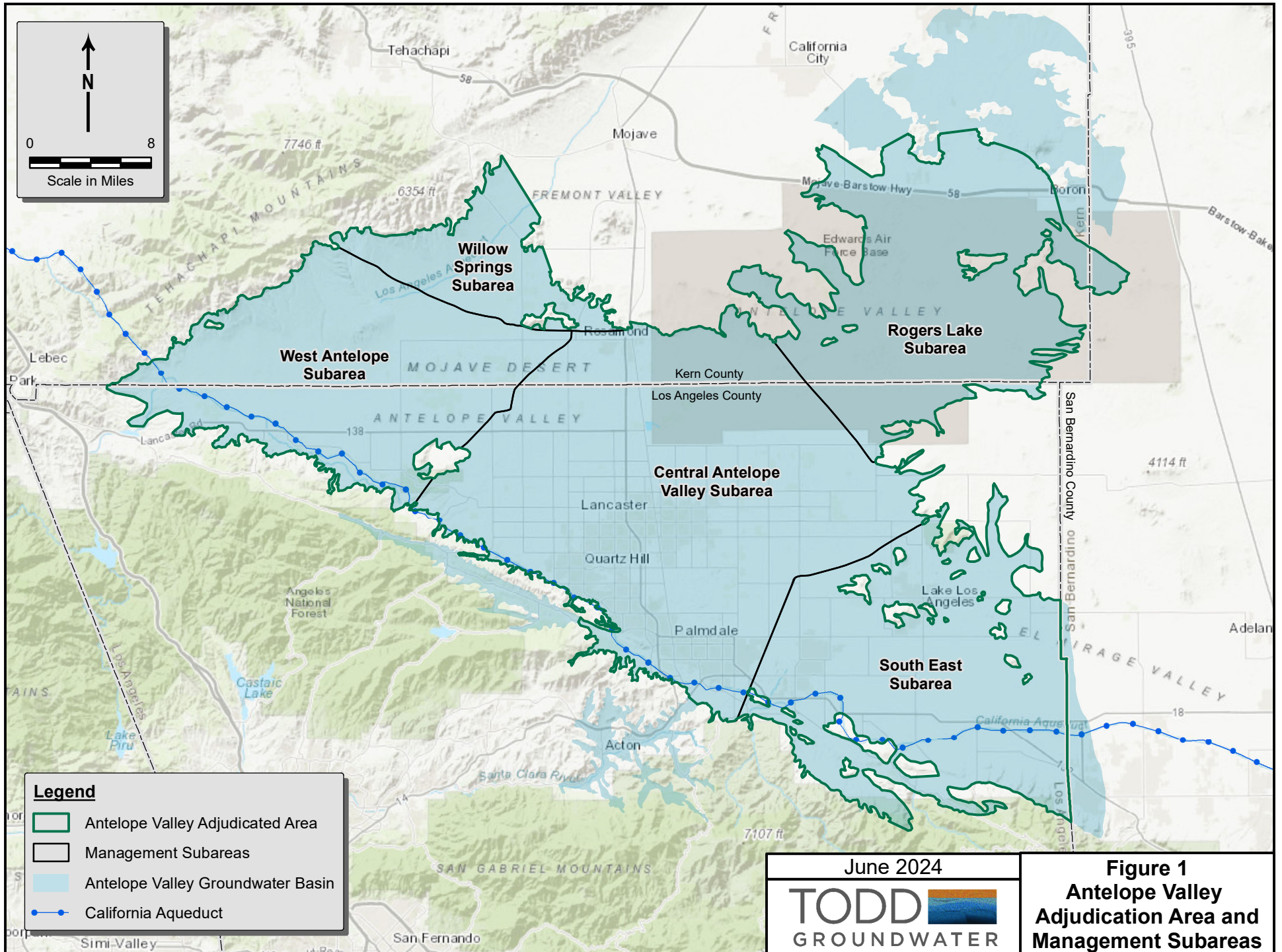
U.S. Department of Agriculture (USDA), 2023, Color-infrared (CIR) aerial photography, Antelope Valley – Palmdale area, California.

U.S. Geological Survey (USGS) and the California State Water Resources Control Board (SWRCB), 2013, Groundwater Quality in the Antelope Valley, California, Fact Sheet 2012-3033, January.

U.S. Geological Survey (USGS), 2024, National Water Information System, accessed April 2024, <https://waterdata.usgs.gov/nwis>.

Western Regional Climate Center, 2024, Western U.S. Climate Historical Summaries, Desert Research Institute, April.

Figures



Scale in Miles

0 8

N

Legend

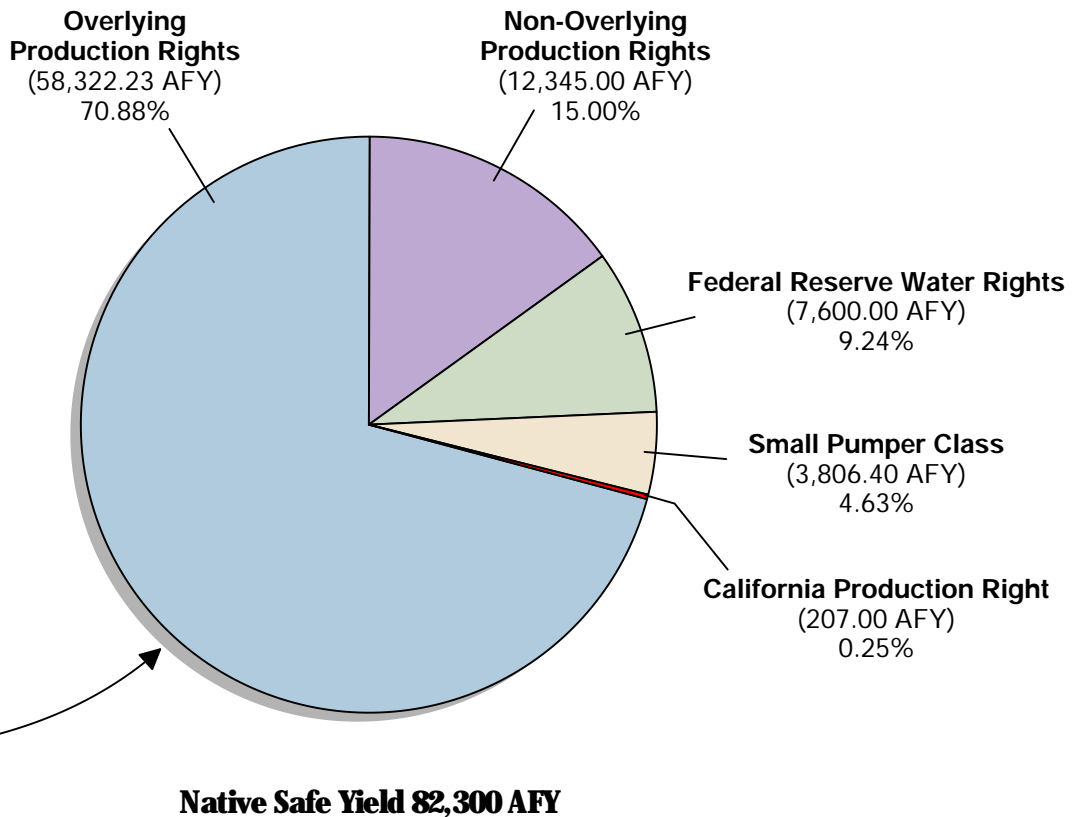
- Antelope Valley Adjudicated Area
- Management Subareas
- Antelope Valley Groundwater Basin
- California Aqueduct

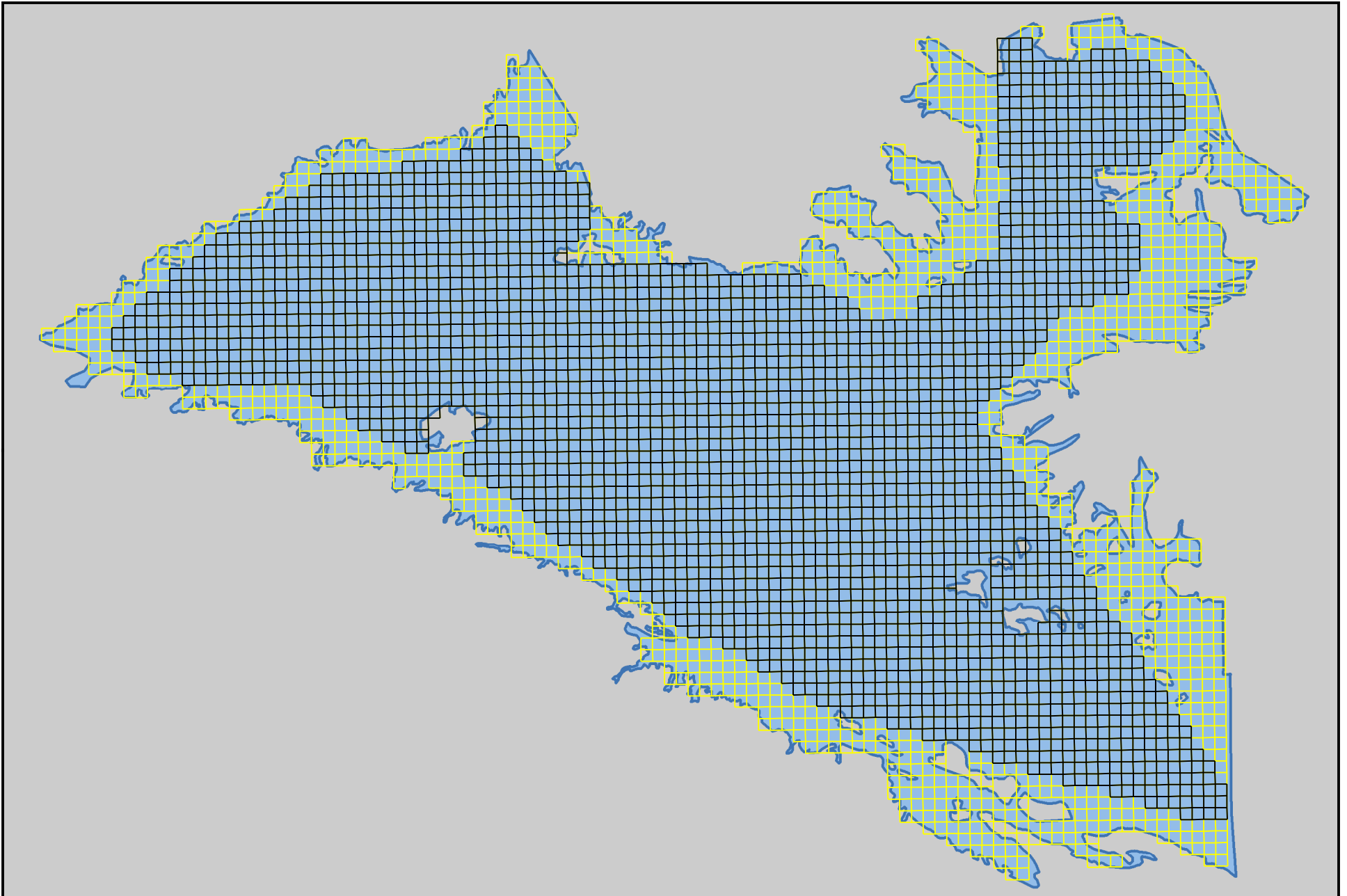
June 2024

TODD **GROUNDWATER**

Figure 1
Antelope Valley
Adjudication Area and
Management Subareas

Production Categories	Additional Production (Subject to Replacement Water Assessment)
	Other Rights to Produce Groundwater (Supporting Landowners, City of Lancaster, Phelan Pinon Hills CSD, AVJUHSD)
	Stored Water (Pursuant to Storage Agreement)
	Carry Over Water (Unused Production Rights and Imported Water Return Flows within last 10 years)
	Imported Water Return Flows (Agricultural 34% of deliveries) (Municipal and Industrial 39% of deliveries)
	Rampdown Production (Amount exceeding Production Right as allowed during the Rampdown Period)
	Production Right (As shown on diagram to right)





- Previous Model Grid
- Updated/Extended Model Grid
- Antelope Valley Adjudicated Area

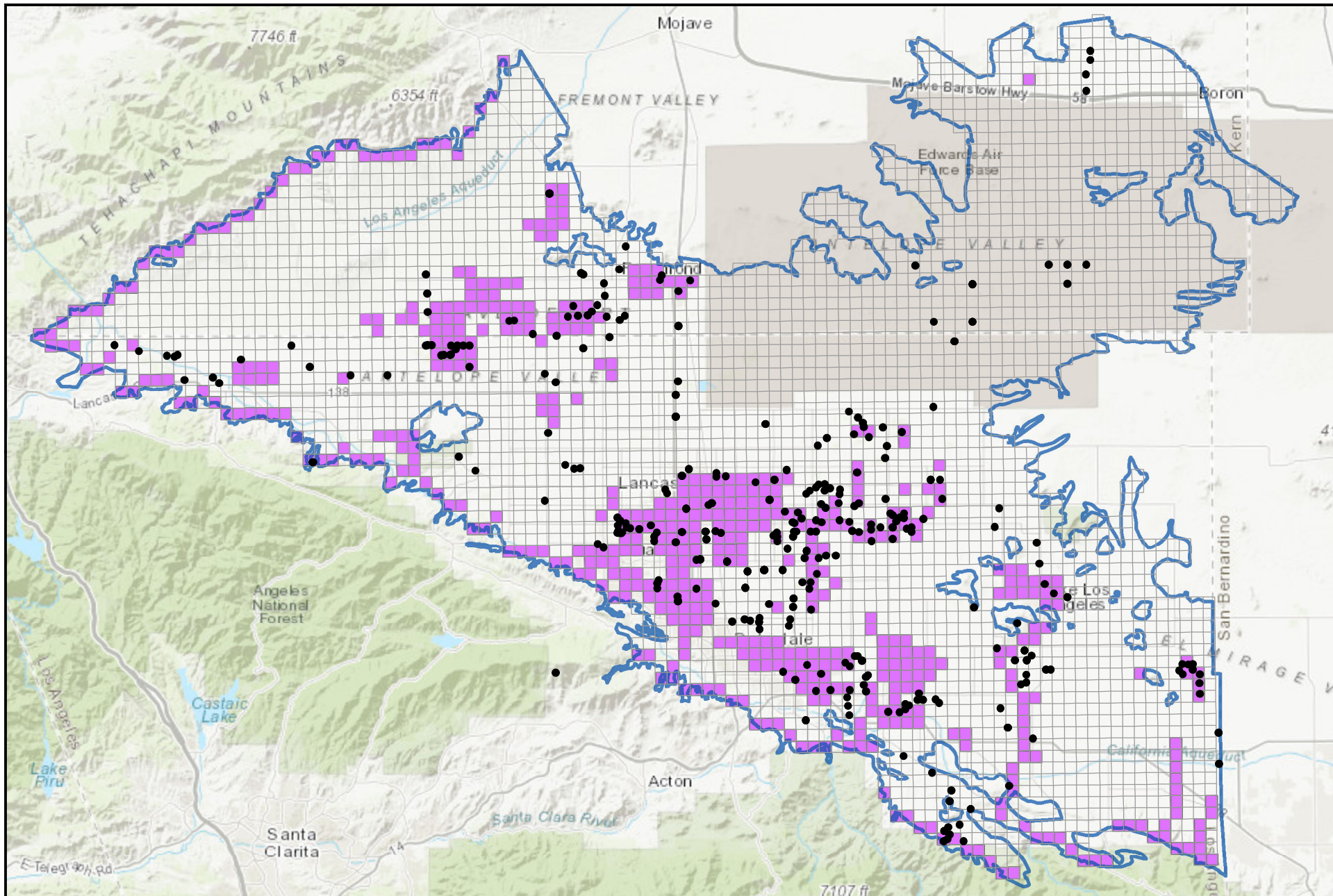
0 5
Scale in Miles



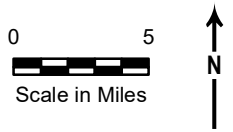
June 2024

TODD
GROUNDWATER

Figure 3
Model Grid



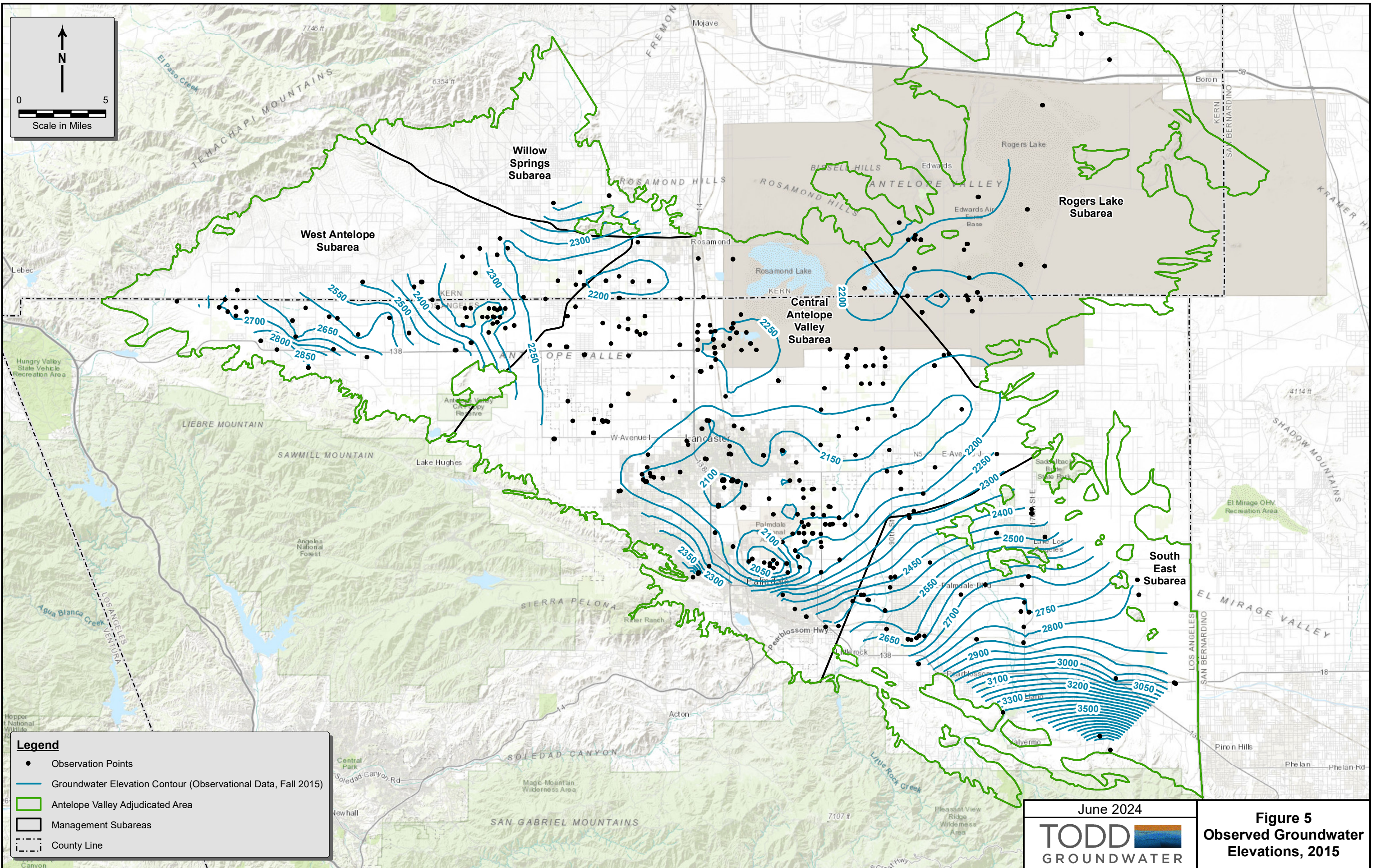
- Pumping Location
- Model Grid
- Recharge Location
- ▭ Antelope Valley Adjudicated Area



June 2024

TODD 
GROUNDWATER

Figure 4
Pumping and Recharge
in the Numerical Model

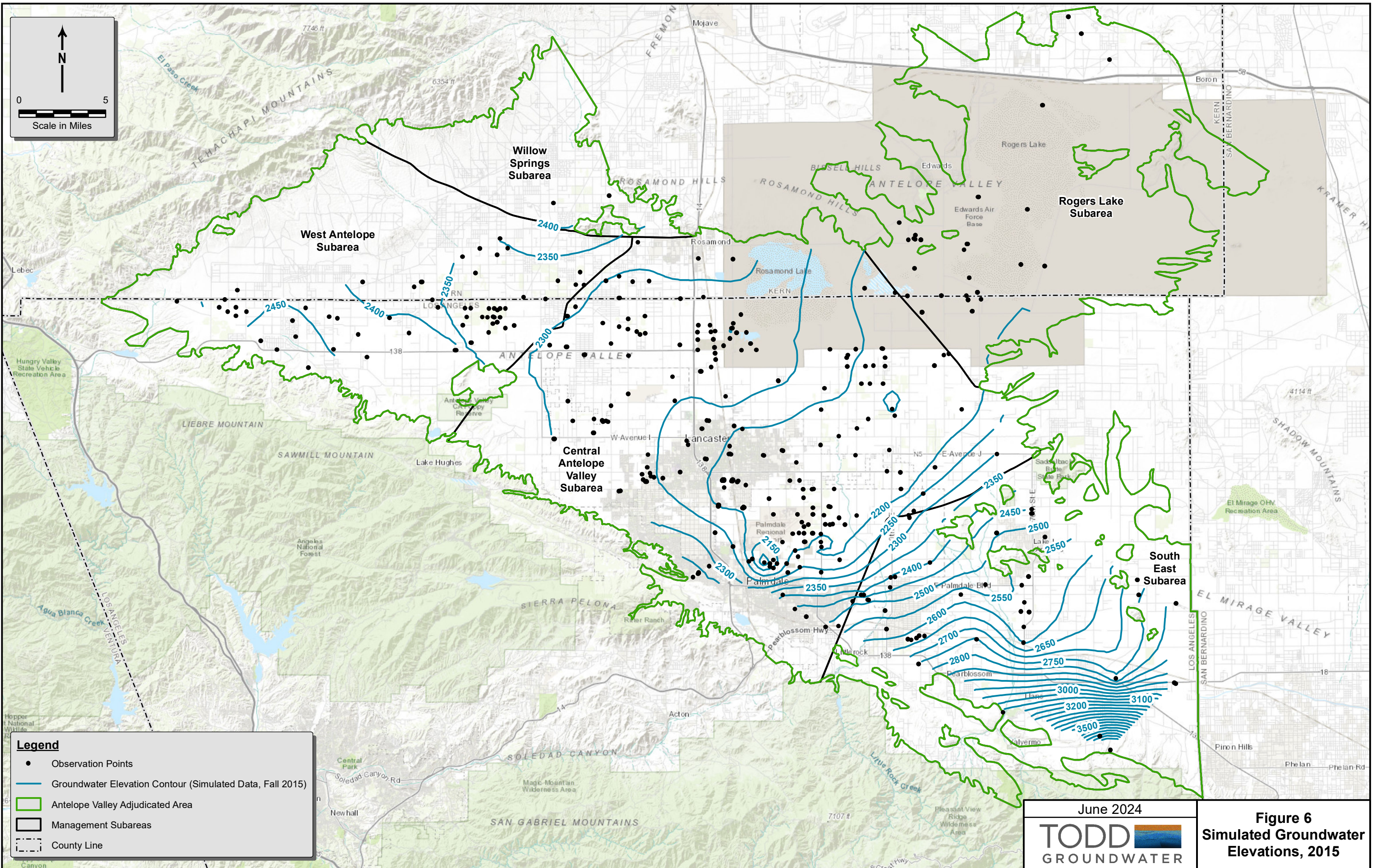


Legend

- Observation Points
- Groundwater Elevation Contour (Observational Data, Fall 2015)
- ▭ Antelope Valley Adjudicated Area
- ▭ Management Subareas
- - - County Line

June 2024
TODD 
 GROUNDWATER

Figure 5
 Observed Groundwater Elevations, 2015

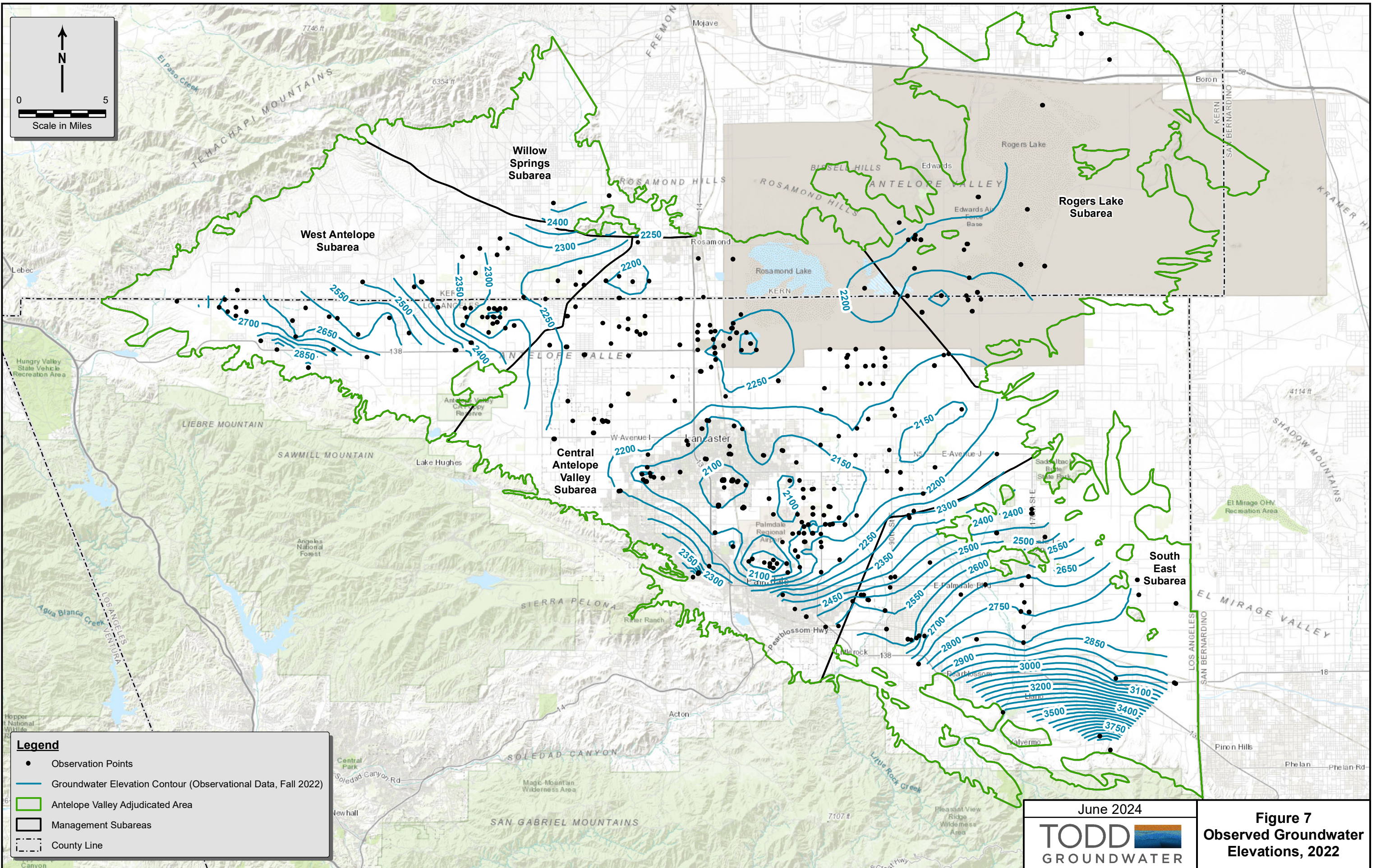


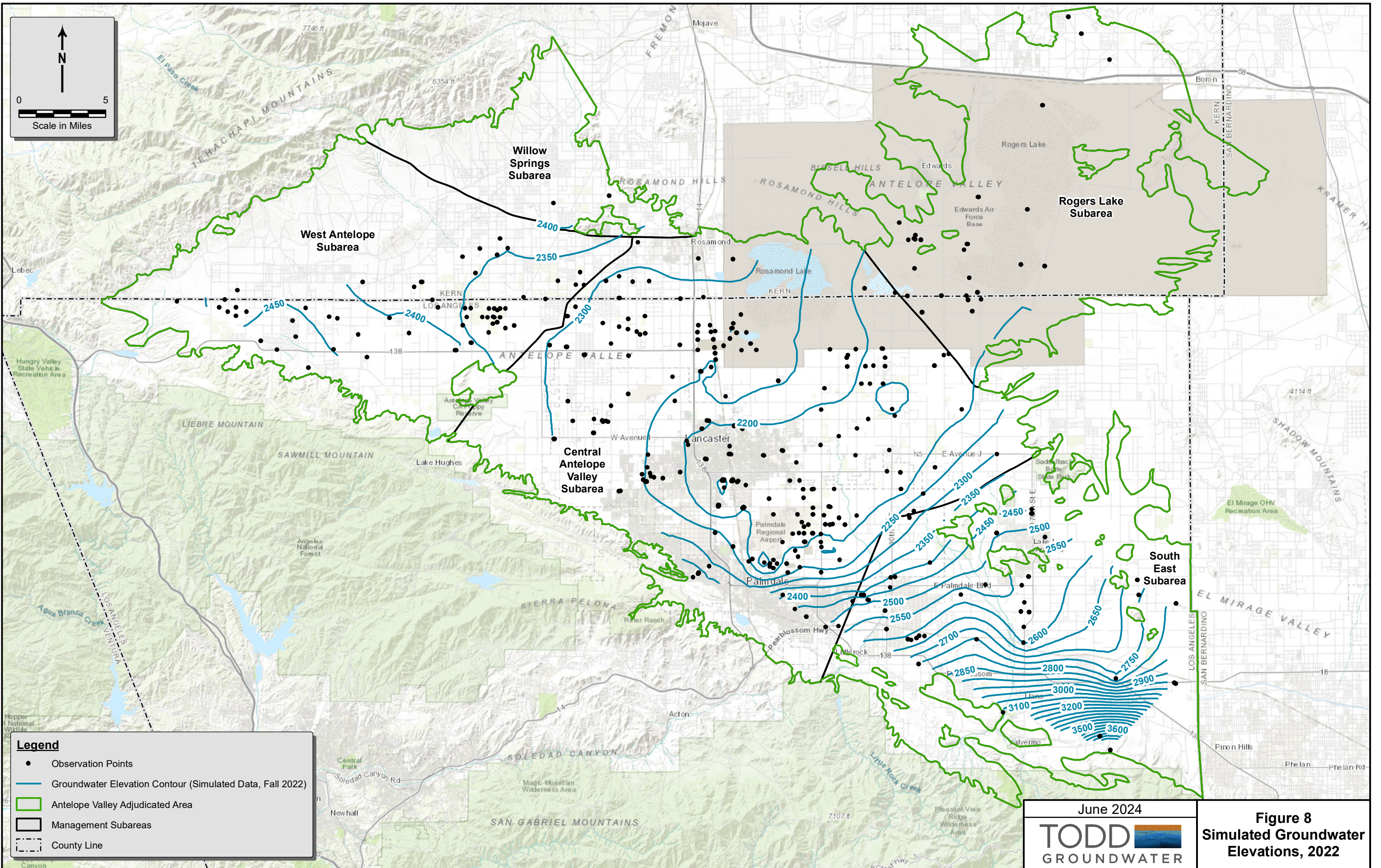
Legend

- Observation Points
- Groundwater Elevation Contour (Simulated Data, Fall 2015)
- ▭ Antelope Valley Adjudicated Area
- ▭ Management Subareas
- - - County Line

June 2024
TODD 
 GROUNDWATER

Figure 6
 Simulated Groundwater Elevations, 2015



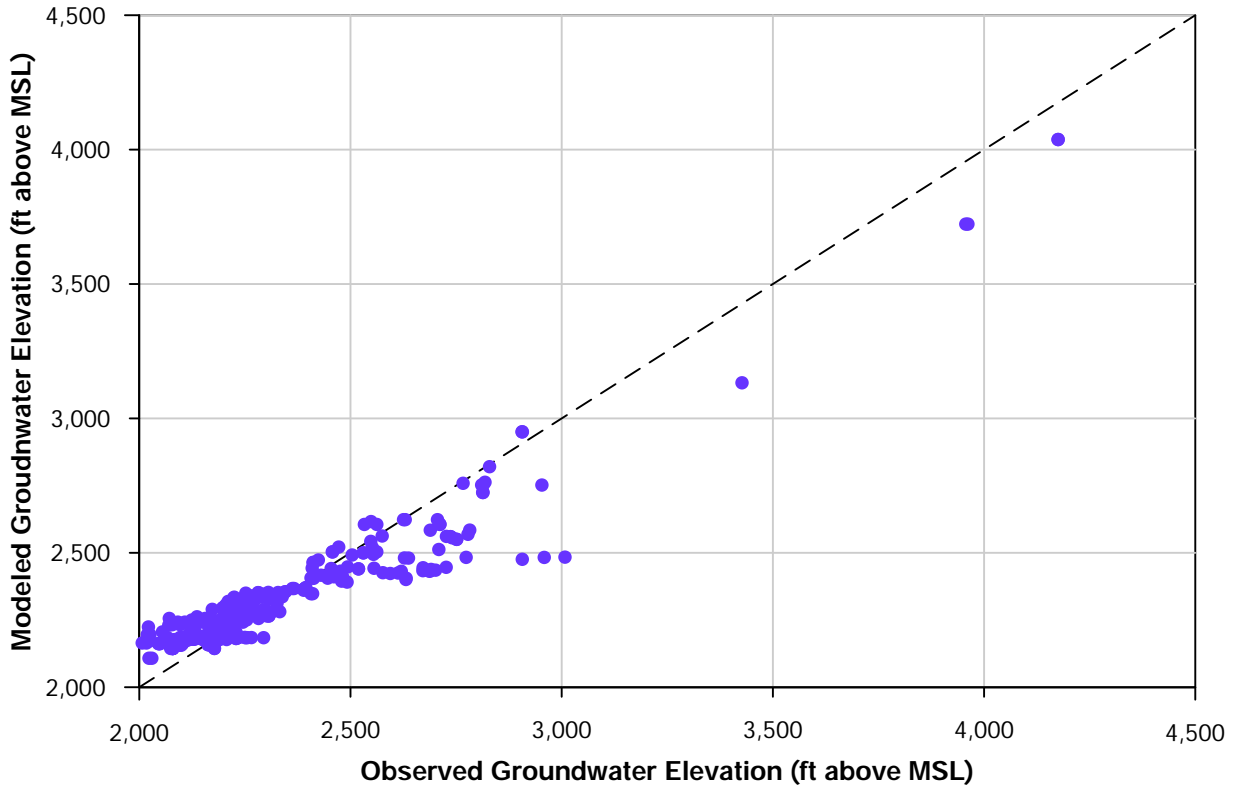
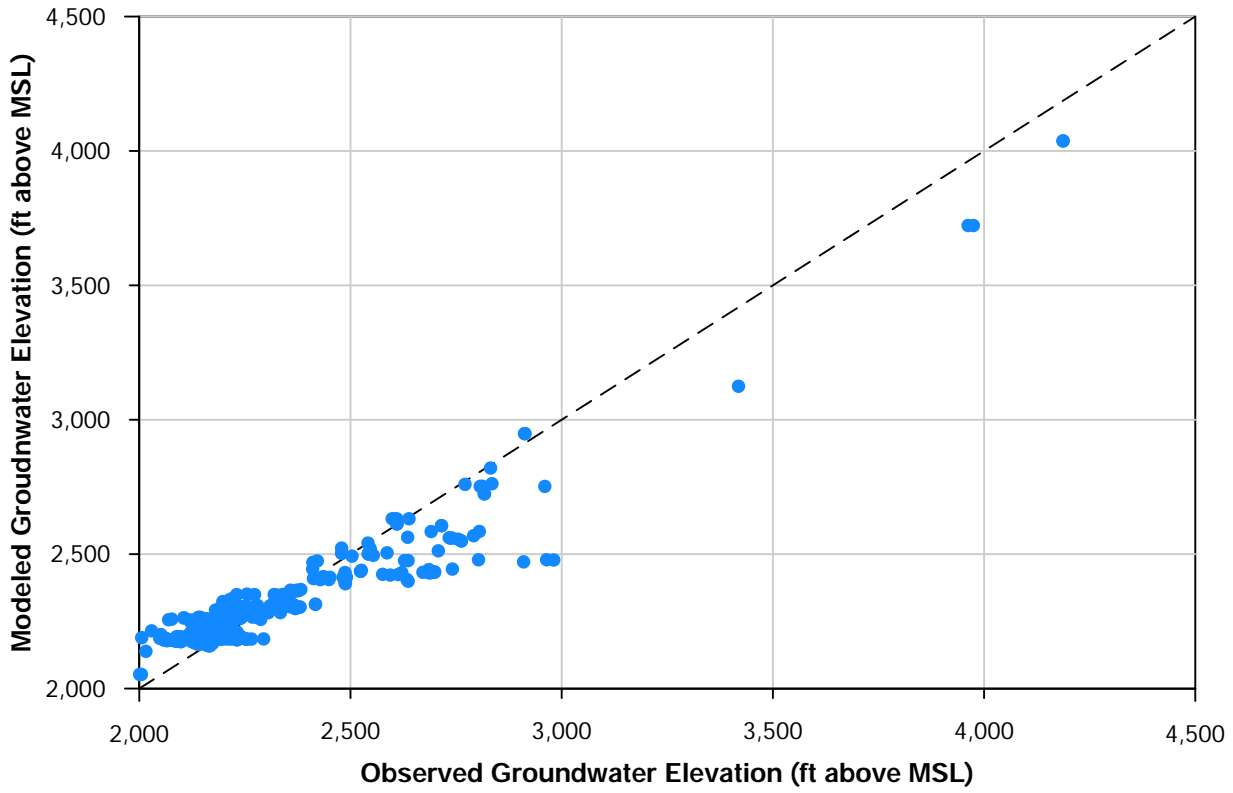


Legend

- Observation Points
- Groundwater Elevation Contour (Simulated Data, Fall 2022)
- ▭ Antelope Valley Adjudicated Area
- ▭ Management Subareas
- - - County Line

June 2024
TODD 
 GROUNDWATER

Figure 8
 Simulated Groundwater Elevations, 2022

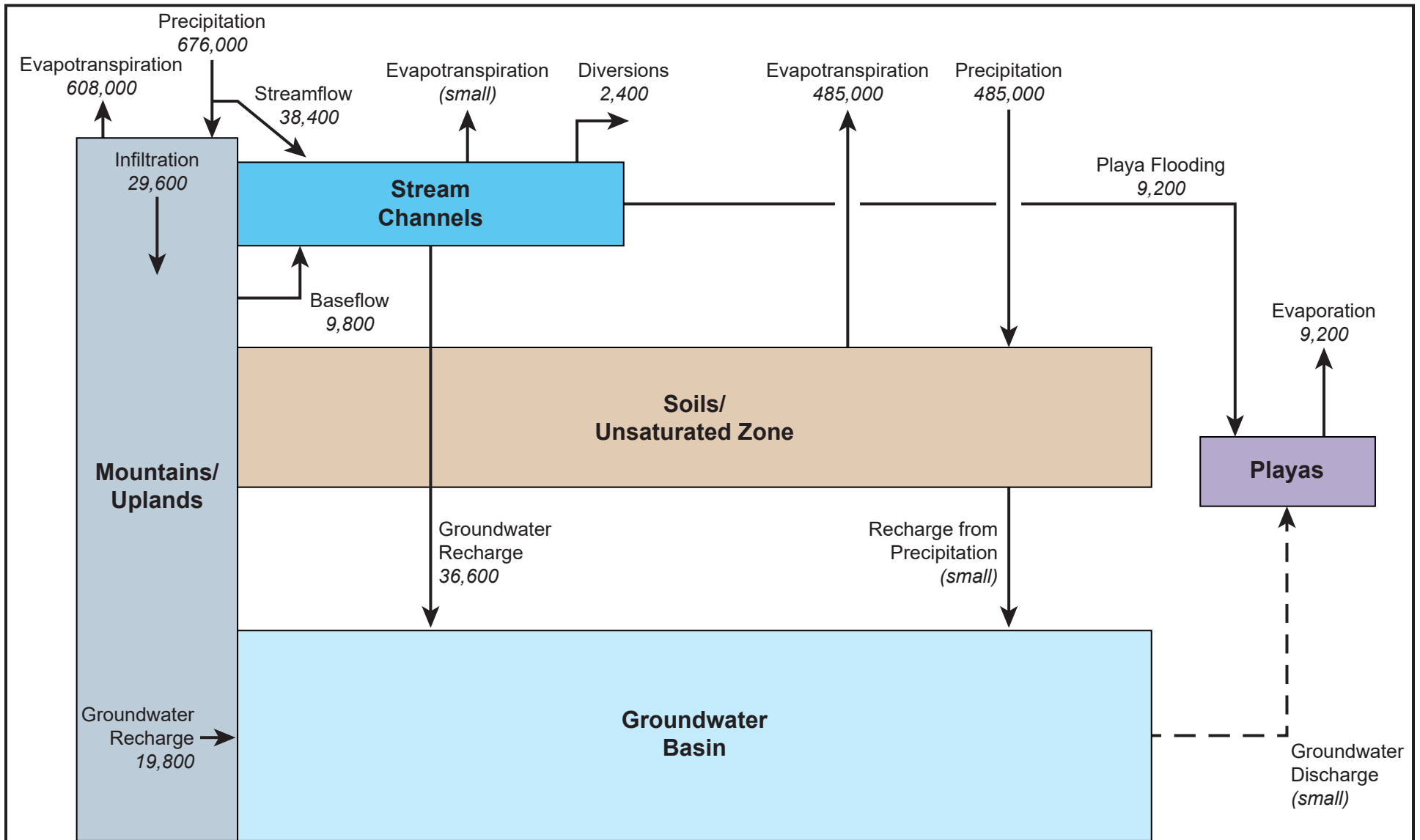


- 2015 Calibration Point
- 2022 Calibration Point
- Ideal

June 2024

TODD 
GROUNDWATER

Figure 9
Calibration Scatterplots

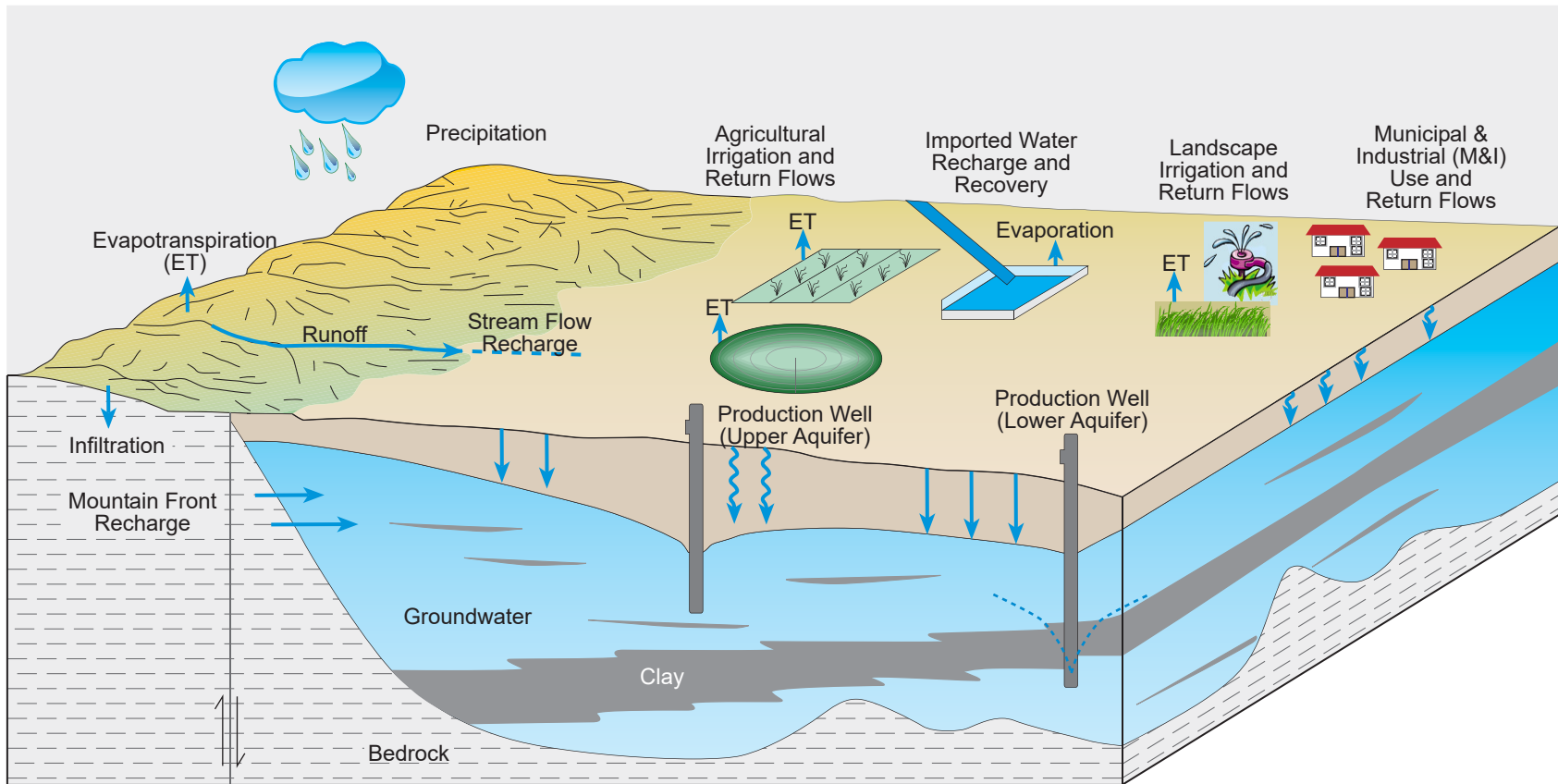




Note:
 Values represent estimates of recharge and discharge as average annual flows in AFY. Conceptual diagram illustrates sources of natural groundwater recharge that were estimated to support the Native Safe Yield determination in the Judgment. Diagram does not include return flows, which also are a component of the Native Safe Yield.

Source: Modified from Beeby et al., 2010.



Figure 10
Schematic Diagram
Natural Groundwater
Recharge Components



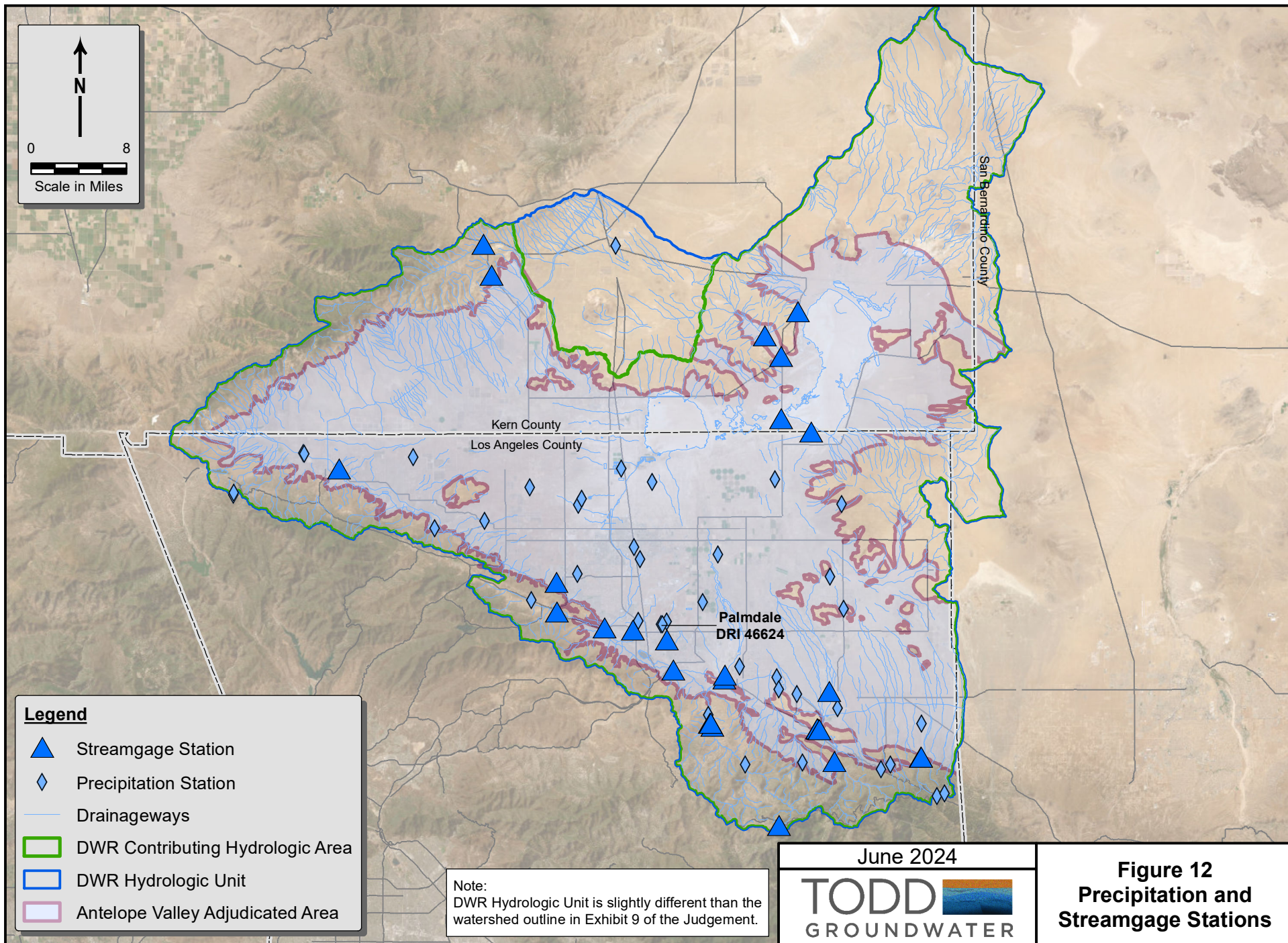
-  Recharge and discharge
-  Recharge from return flows

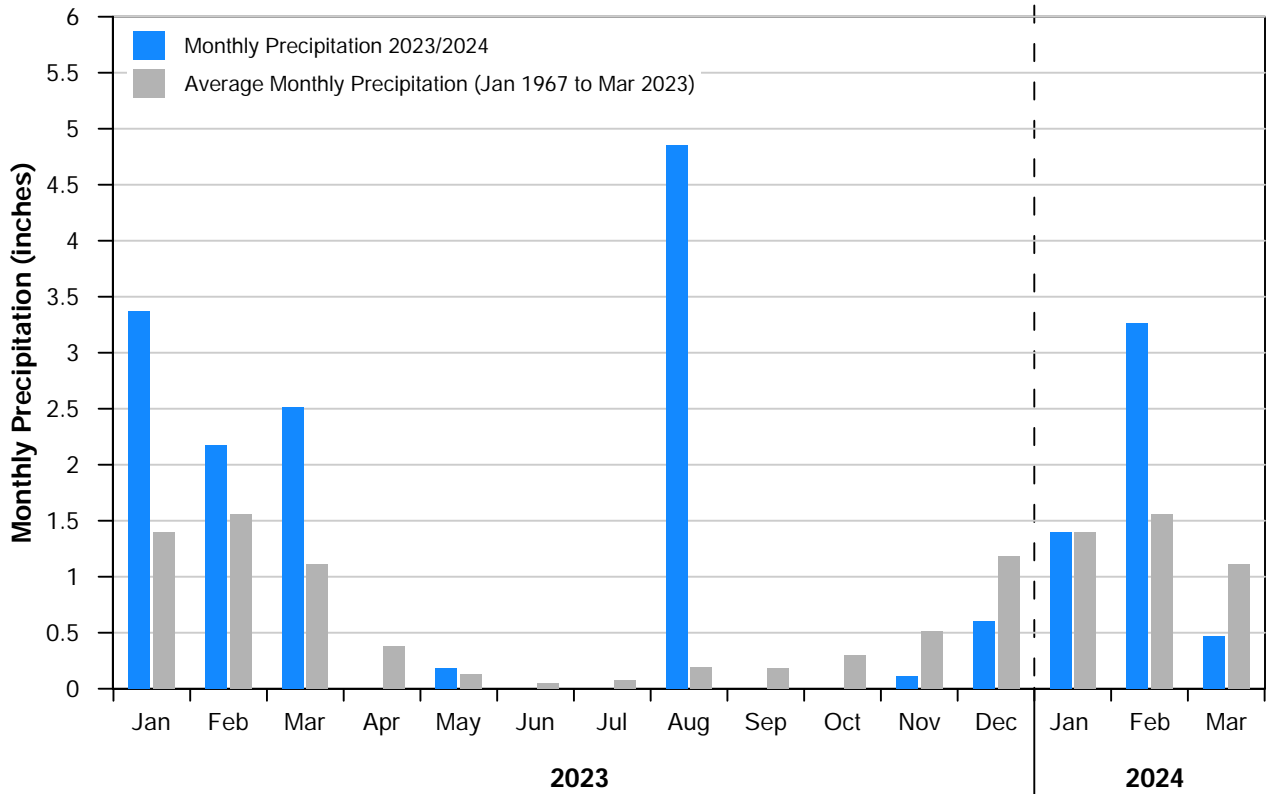
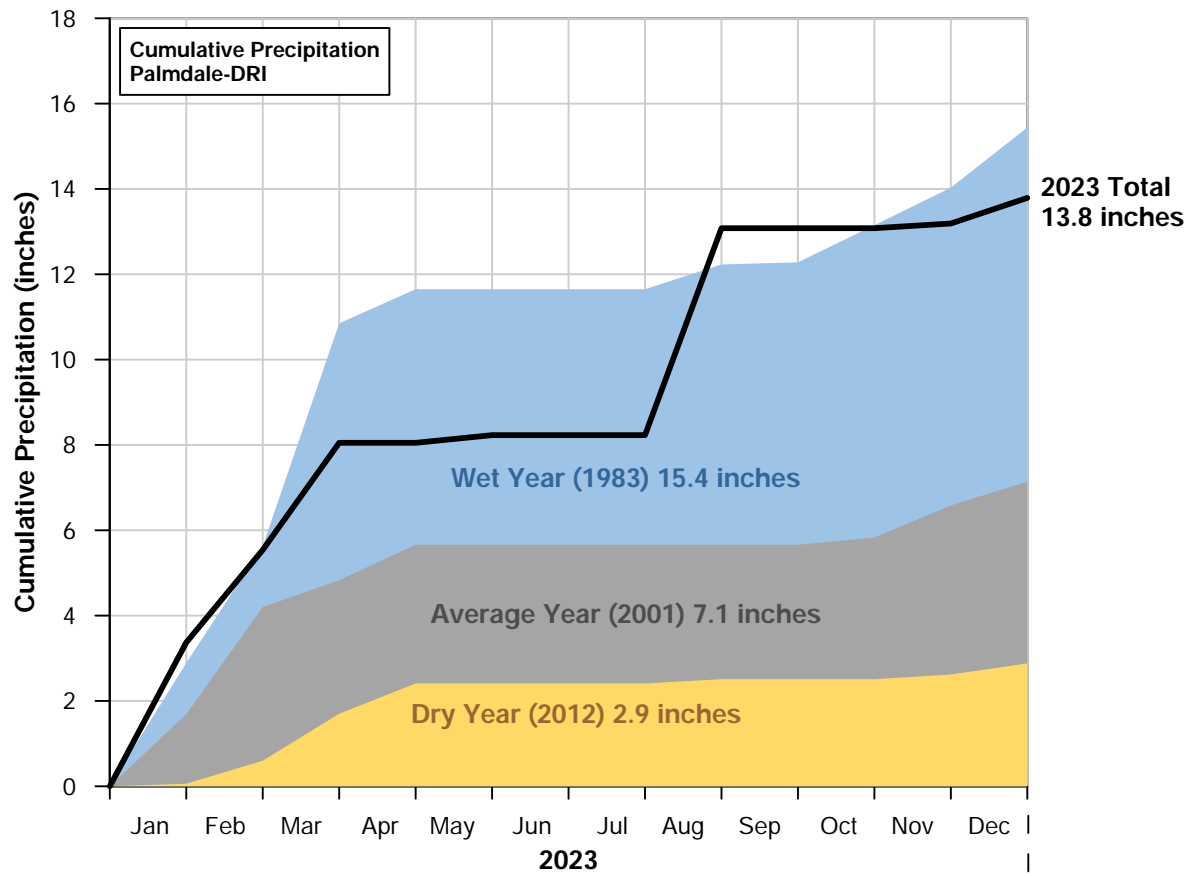
Note:
 This diagram was developed to illustrate the concepts of the Safe Yield components in the Antelope Valley Groundwater Basin; it is not meant to accurately depict the complexity of the multi-aquifer system in the basin.

June 2024

TODD 
 GROUNDWATER

Figure 11
Conceptual Diagram
of Safe Yield
Components



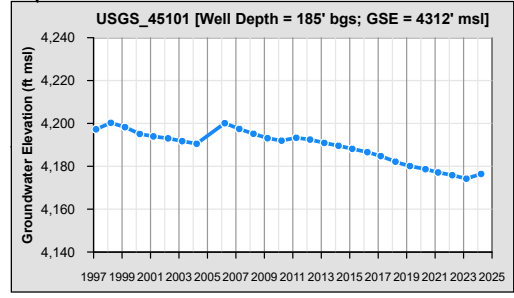
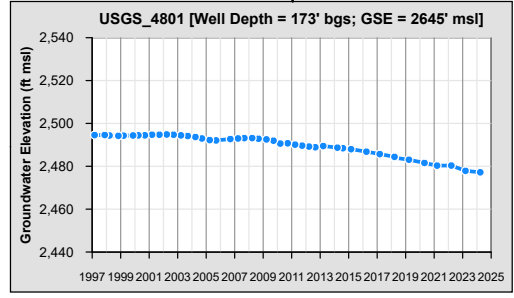
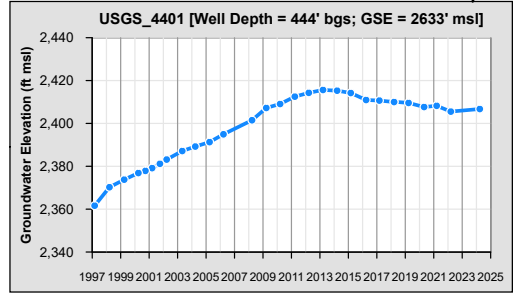
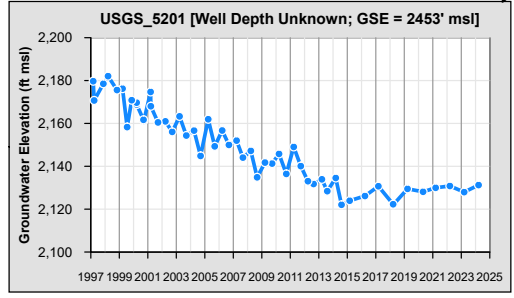
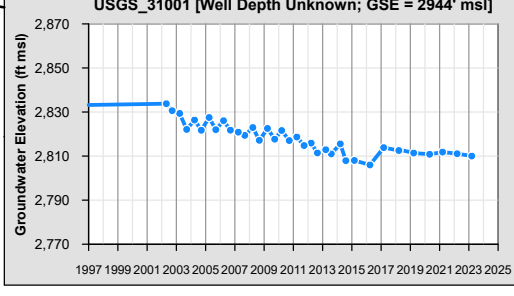
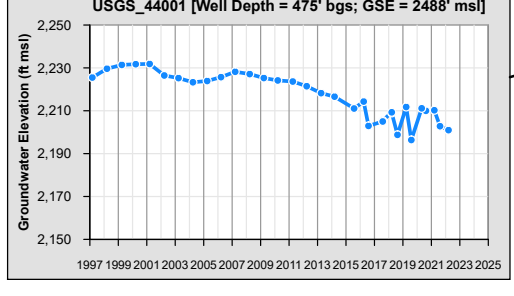
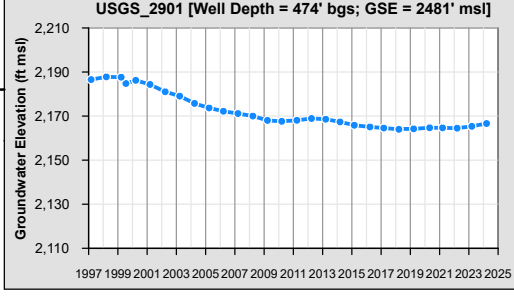
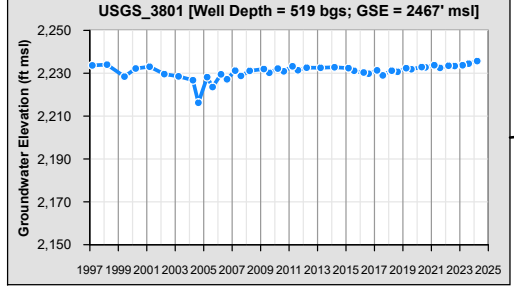
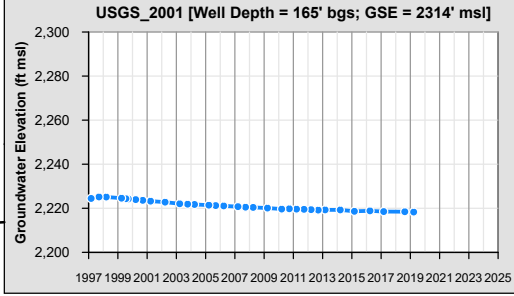
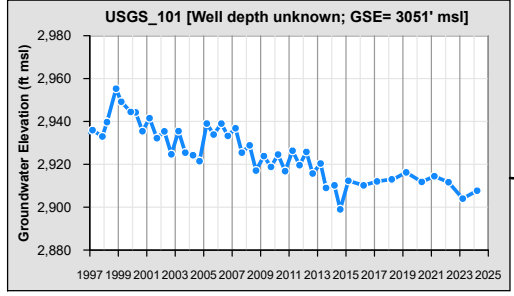
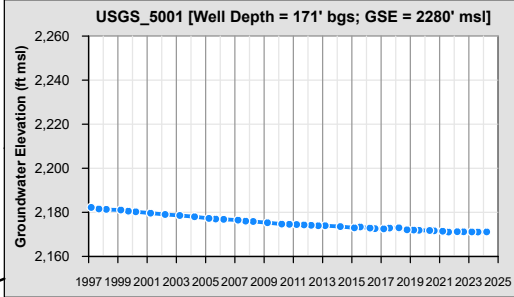
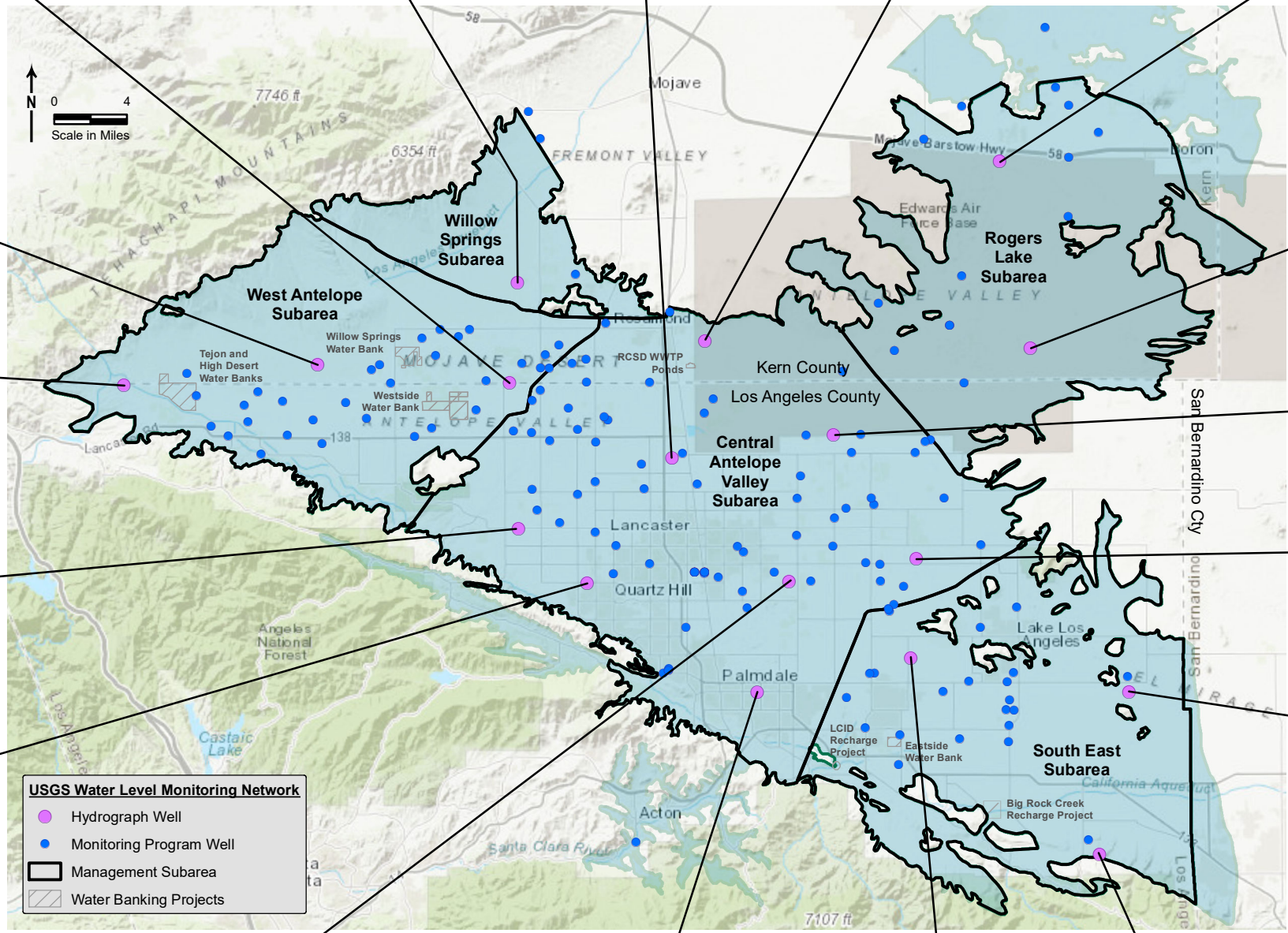
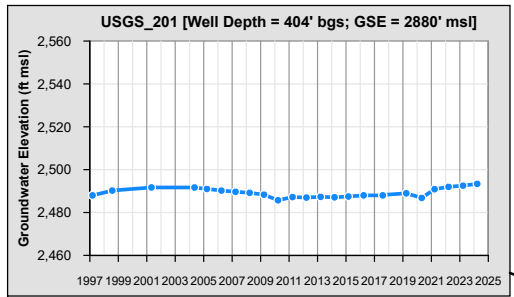
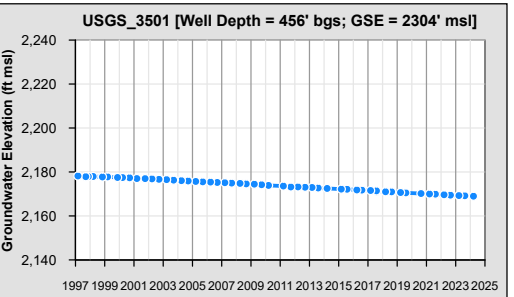
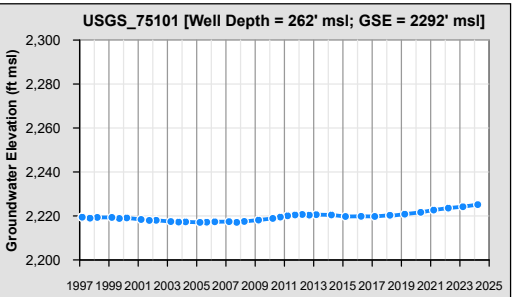
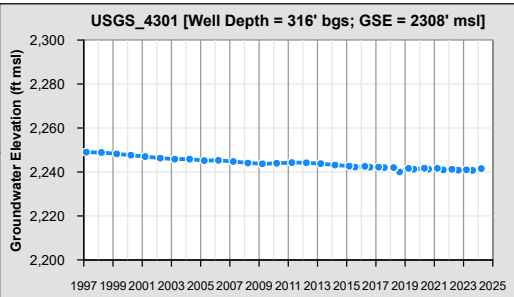
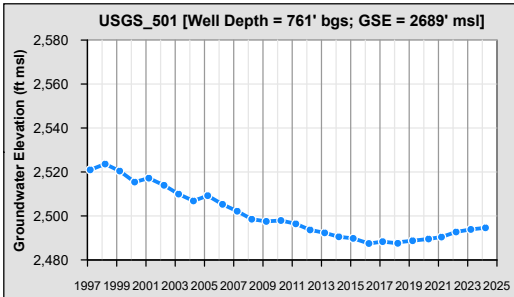
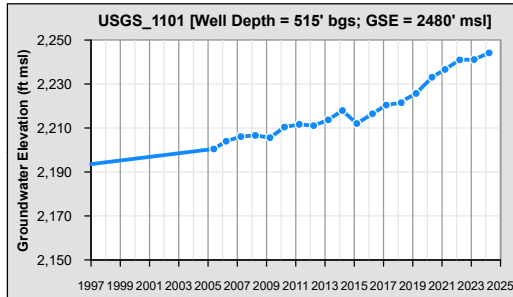


June 2024



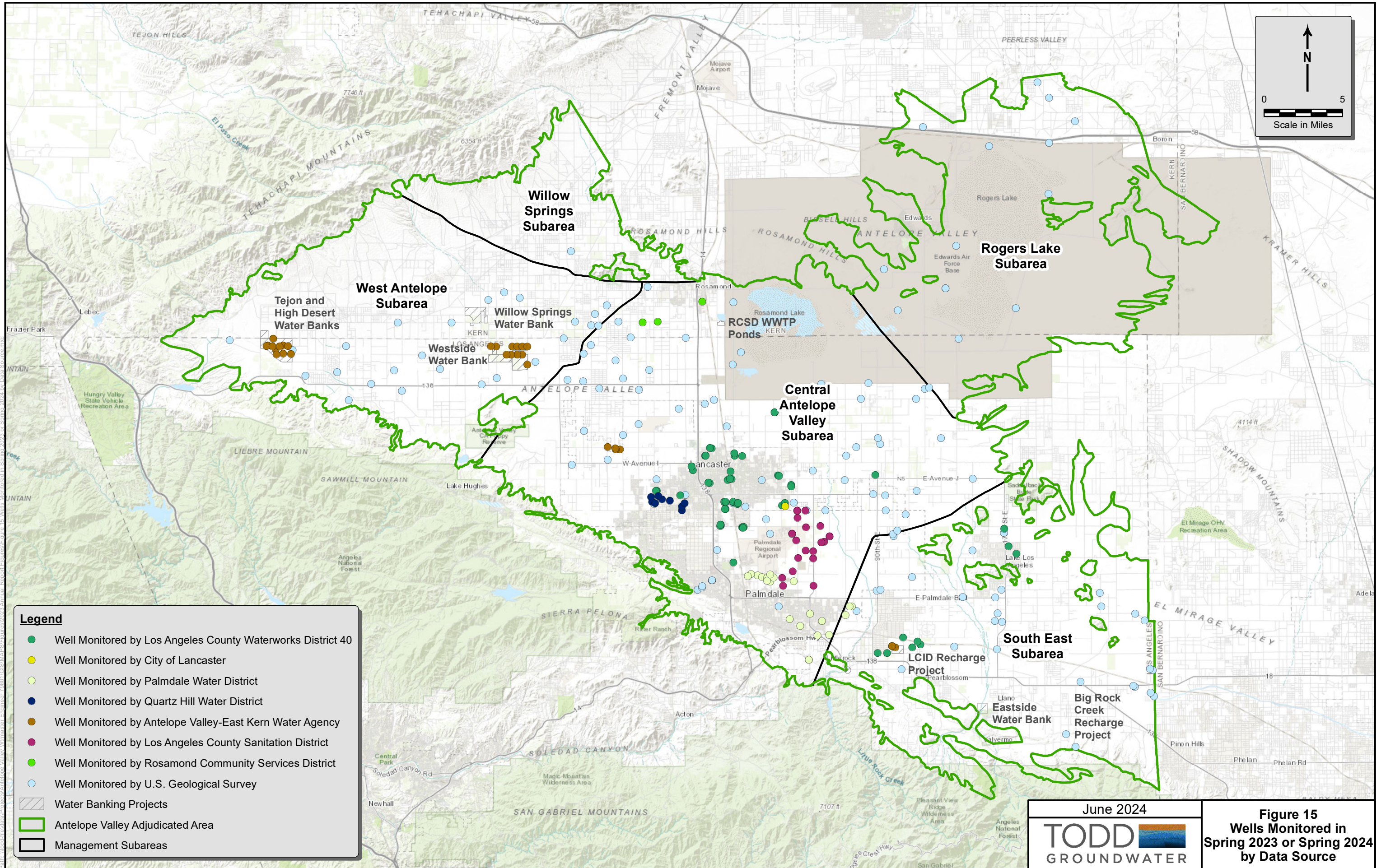
Figure 13
Antelope Valley
Precipitation
2023

Path: \\word-flocc\proj\Antelope Valley, Wmwater Engineer, 78901\GIS\MAPS\Figures\2023 Annual Report\Figures\Water_Level_Hydrographs.mxd



**Figure 14
Representative
Groundwater Level
Hydrographs
June 2024**

**TODD
GROUNDWATER**

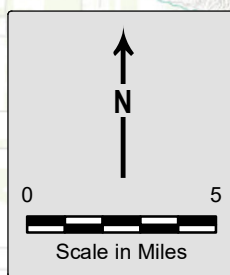
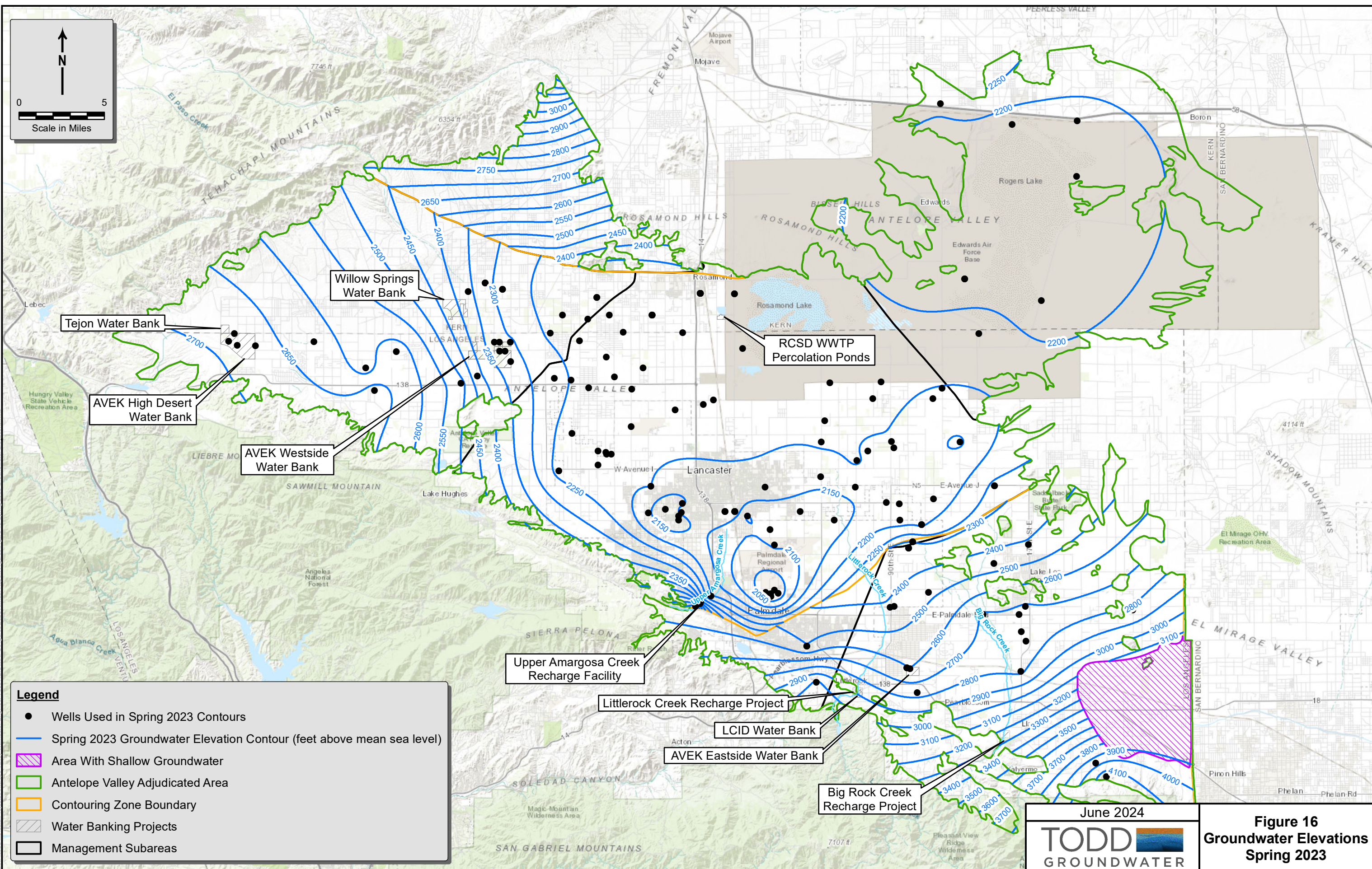


Legend

- Well Monitored by Los Angeles County Waterworks District 40
- Well Monitored by City of Lancaster
- Well Monitored by Palmdale Water District
- Well Monitored by Quartz Hill Water District
- Well Monitored by Antelope Valley-East Kern Water Agency
- Well Monitored by Los Angeles County Sanitation District
- Well Monitored by Rosamond Community Services District
- Well Monitored by U.S. Geological Survey
- Water Banking Projects
- Antelope Valley Adjudicated Area
- Management Subareas

June 2024
TODD
 GROUNDWATER

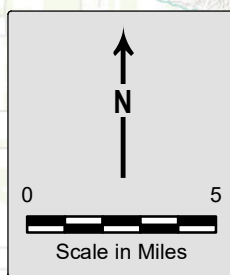
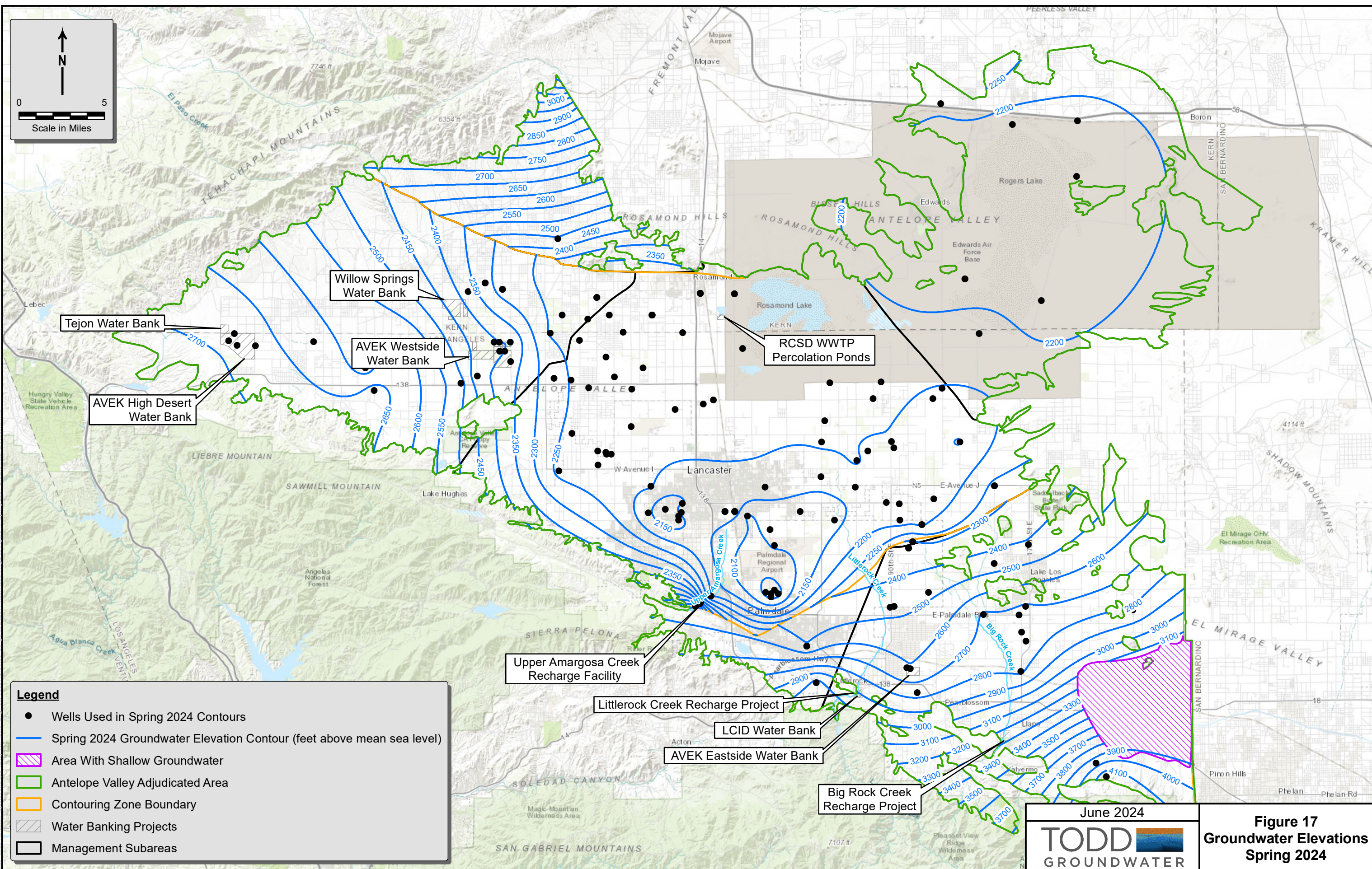
Figure 15
Wells Monitored in
Spring 2023 or Spring 2024
by Data Source



- Legend**
- Wells Used in Spring 2023 Contours
 - Spring 2023 Groundwater Elevation Contour (feet above mean sea level)
 - ▨ Area With Shallow Groundwater
 - ▭ Antelope Valley Adjudicated Area
 - ▭ Contouring Zone Boundary
 - ▨ Water Banking Projects
 - ▭ Management Subareas

June 2024
TODD GROUNDWATER

Figure 16
Groundwater Elevations
Spring 2023



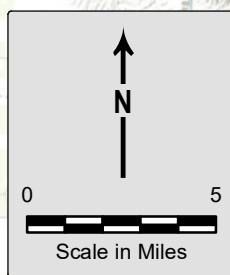
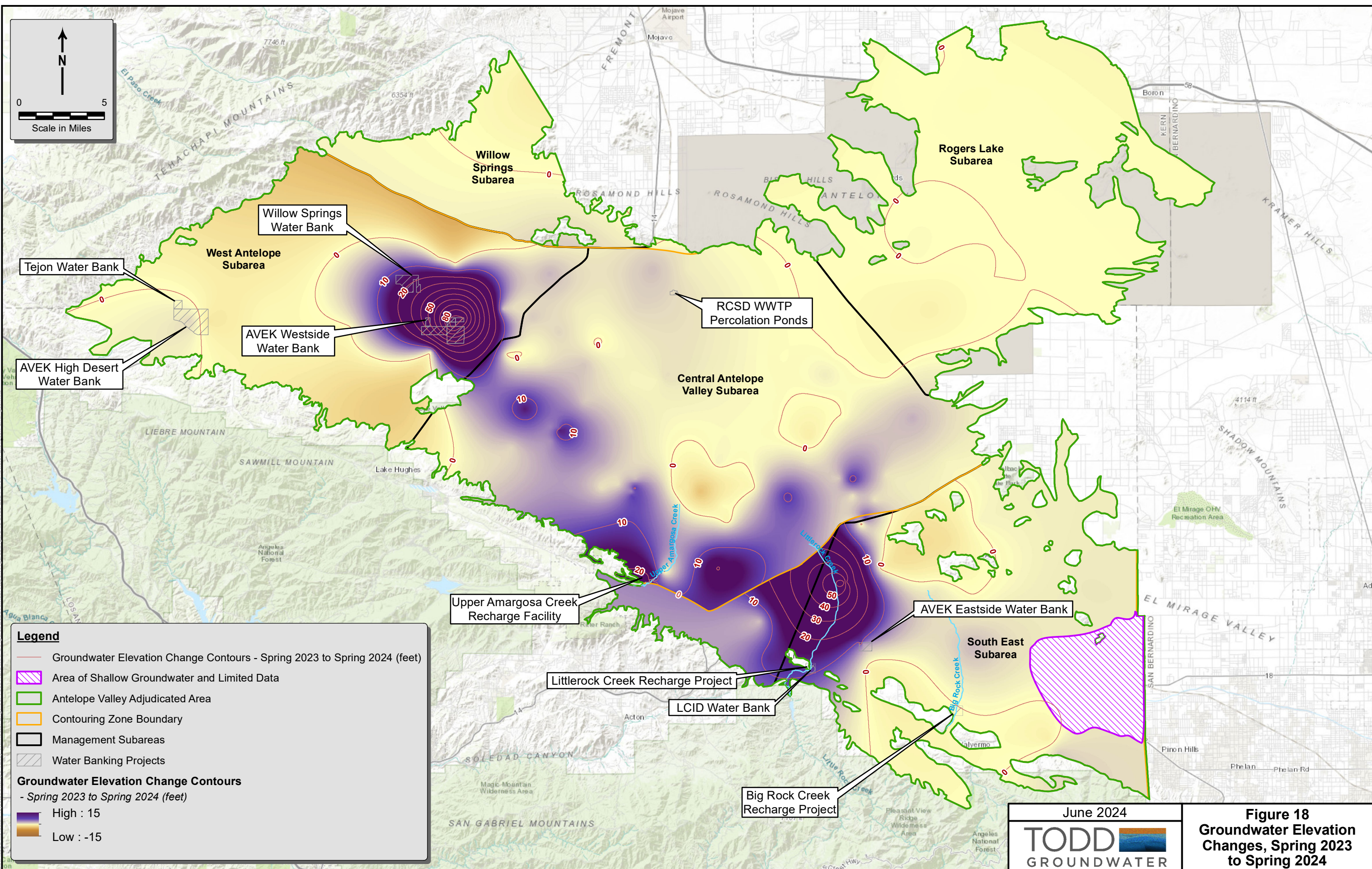
Legend

- Wells Used in Spring 2024 Contours
- Spring 2024 Groundwater Elevation Contour (feet above mean sea level)
- ▨ Area With Shallow Groundwater
- ▭ Antelope Valley Adjudicated Area
- ▭ Contouring Zone Boundary
- ▨ Water Banking Projects
- ▭ Management Subareas

June 2024
TODD GROUNDWATER

Figure 17
Groundwater Elevations
Spring 2024

Photo: WorldAerial.com; Antelope Valley, Wikimedia; Engineer: 786011GISMAPSP10023 Annual Report Figures; 17 Spring 2024 Groundwater Elevations.mxd



Legend

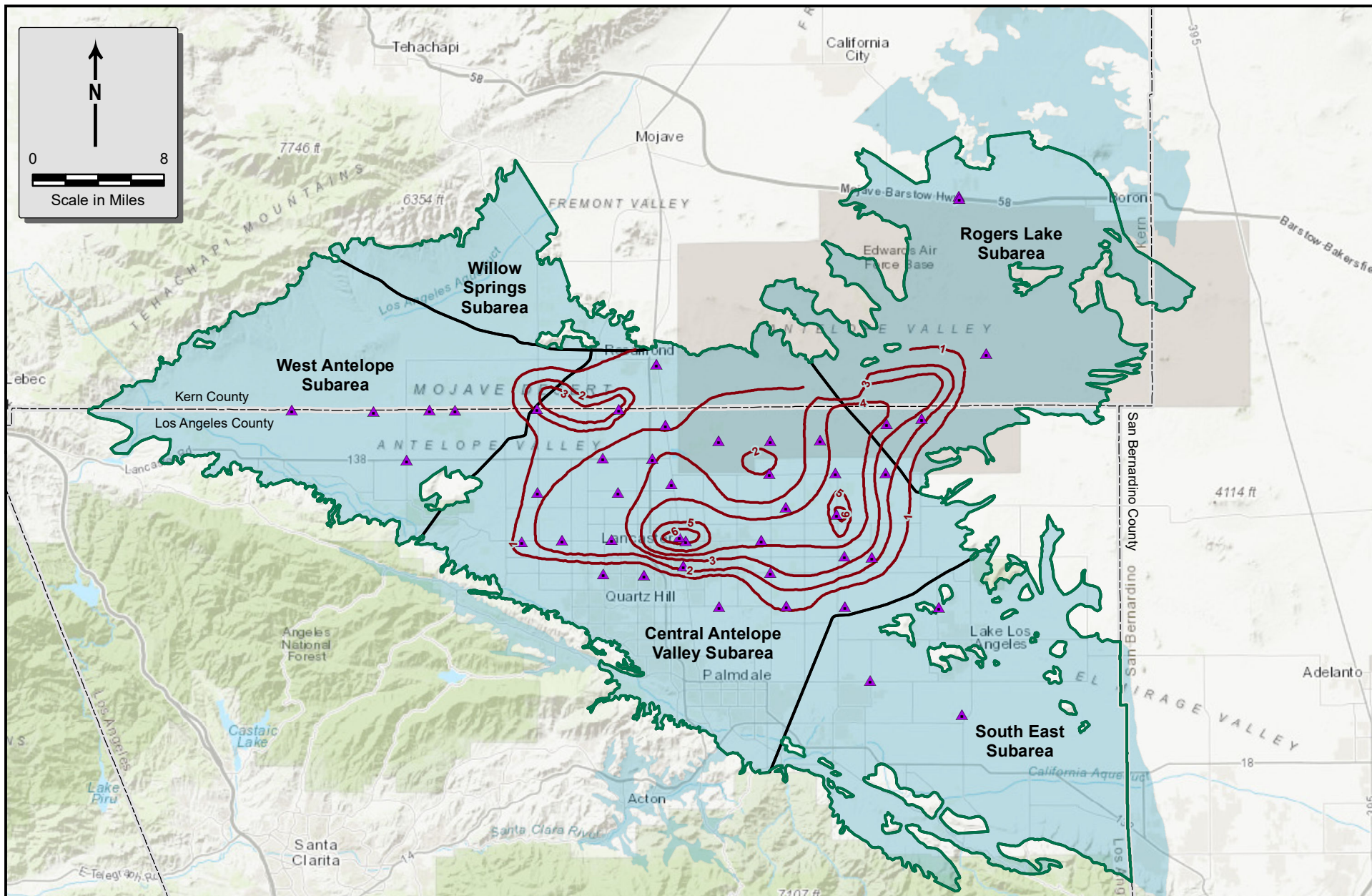
- Groundwater Elevation Change Contours - Spring 2023 to Spring 2024 (feet)
- Area of Shallow Groundwater and Limited Data
- Antelope Valley Adjudicated Area
- Contouring Zone Boundary
- Management Subareas
- Water Banking Projects

Groundwater Elevation Change Contours
- Spring 2023 to Spring 2024 (feet)

- High : 15
- Low : -15

June 2024

Figure 18
Groundwater Elevation
Changes, Spring 2023
to Spring 2024



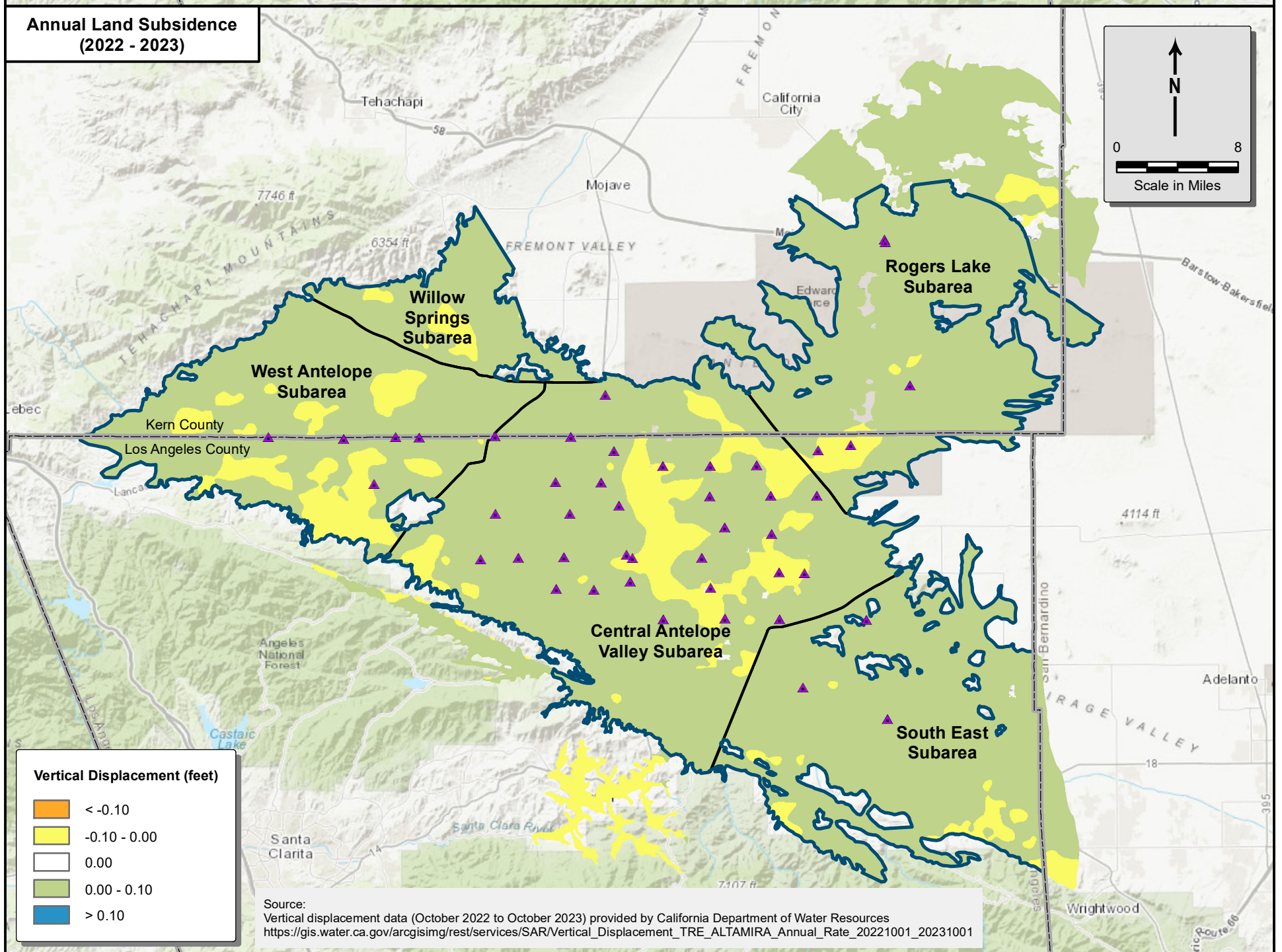
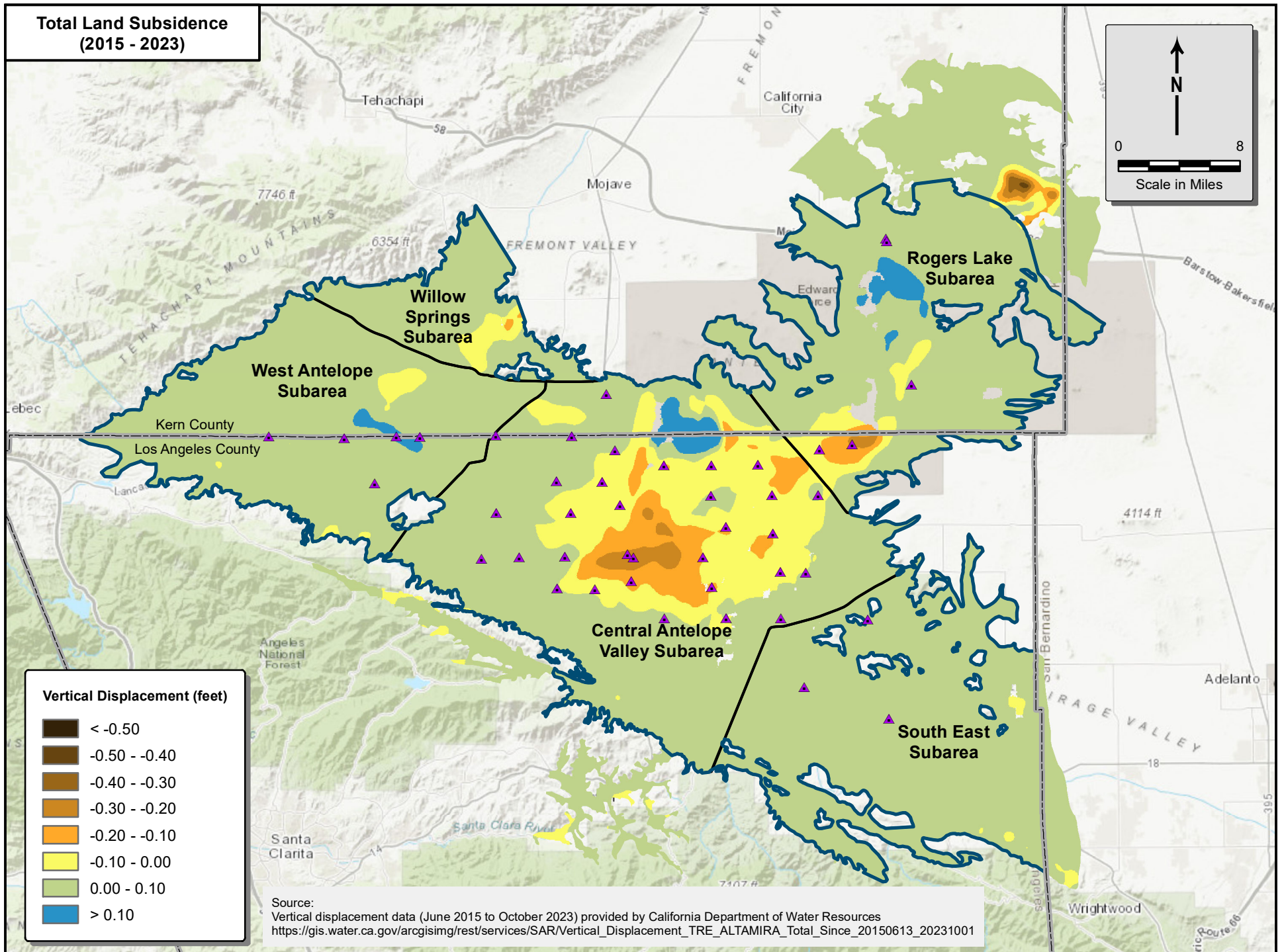
- Antelope Valley Adjudicated Area
- Management Subareas
- Antelope Valley Groundwater Basin

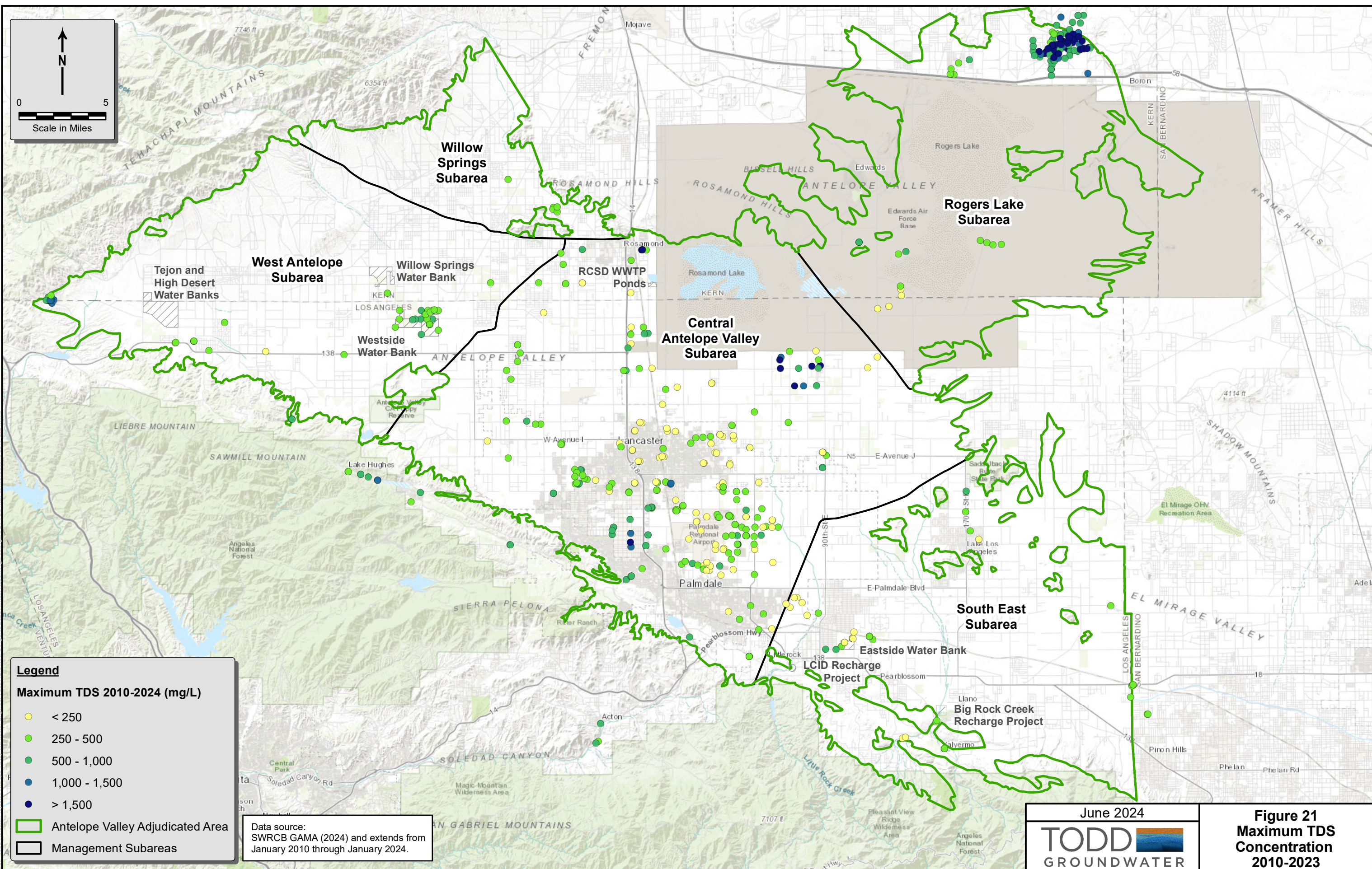
- ▲ Subsidence Benchmarks
- Historical (1930-1992) Land Subsidence (feet)

June 2024

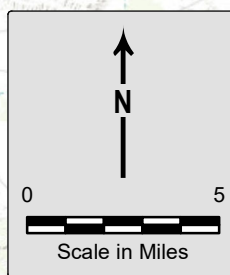
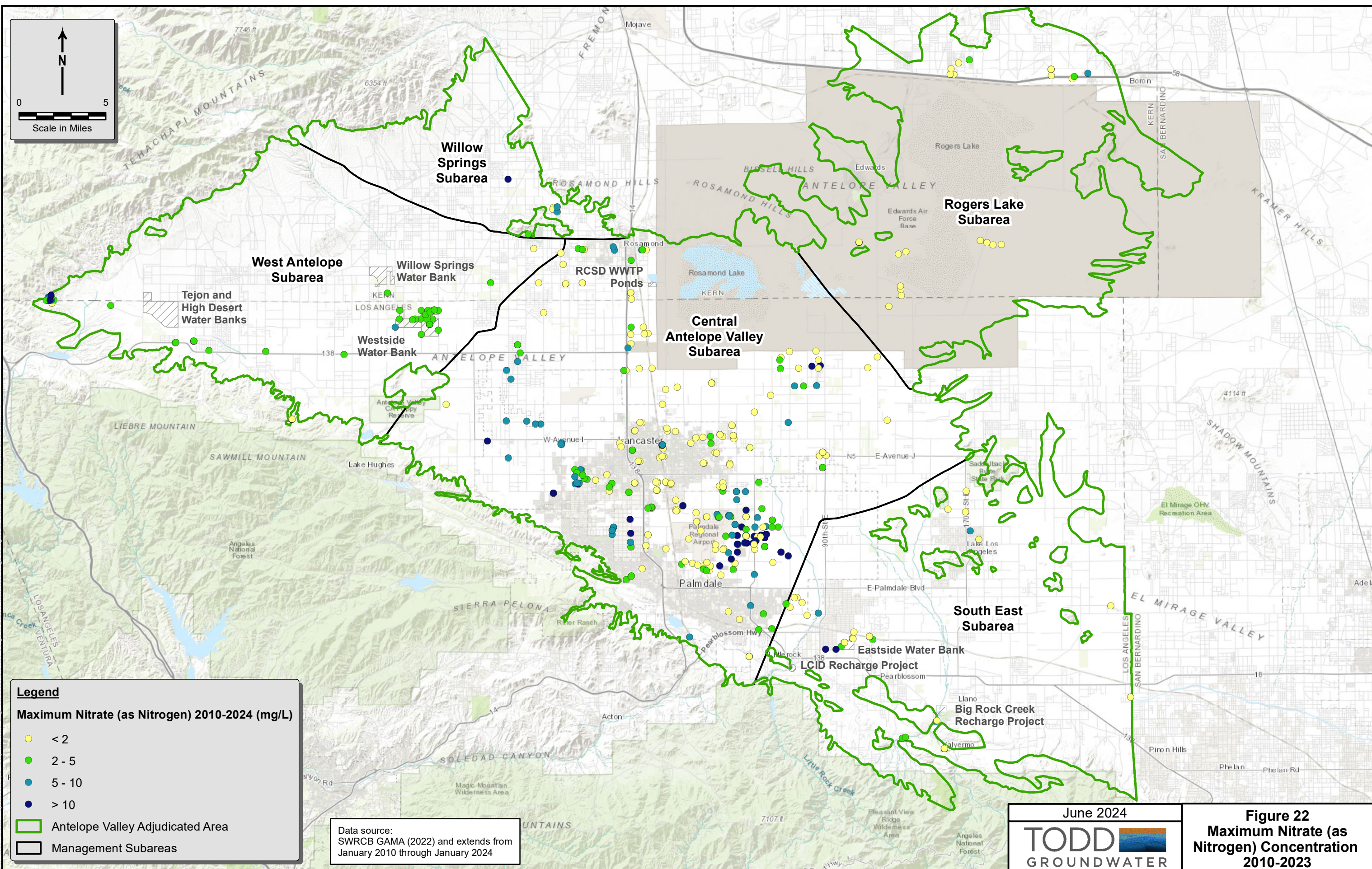


Figure 19
Historical Land
Subsidence and
Monitoring Network





Path: \\world\disc\proj\Antelope Valley\Wm\master\Figures\2023 Annual Report\Figures\Figure 21_TDS_max_concentrations_2010-2024.mxd



Legend

Maximum Nitrate (as Nitrogen) 2010-2024 (mg/L)

- < 2
- 2 - 5
- 5 - 10
- > 10

Antelope Valley Adjudicated Area

Management Subareas

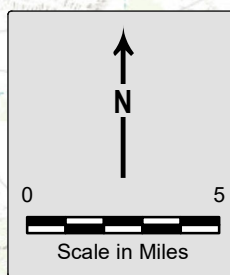
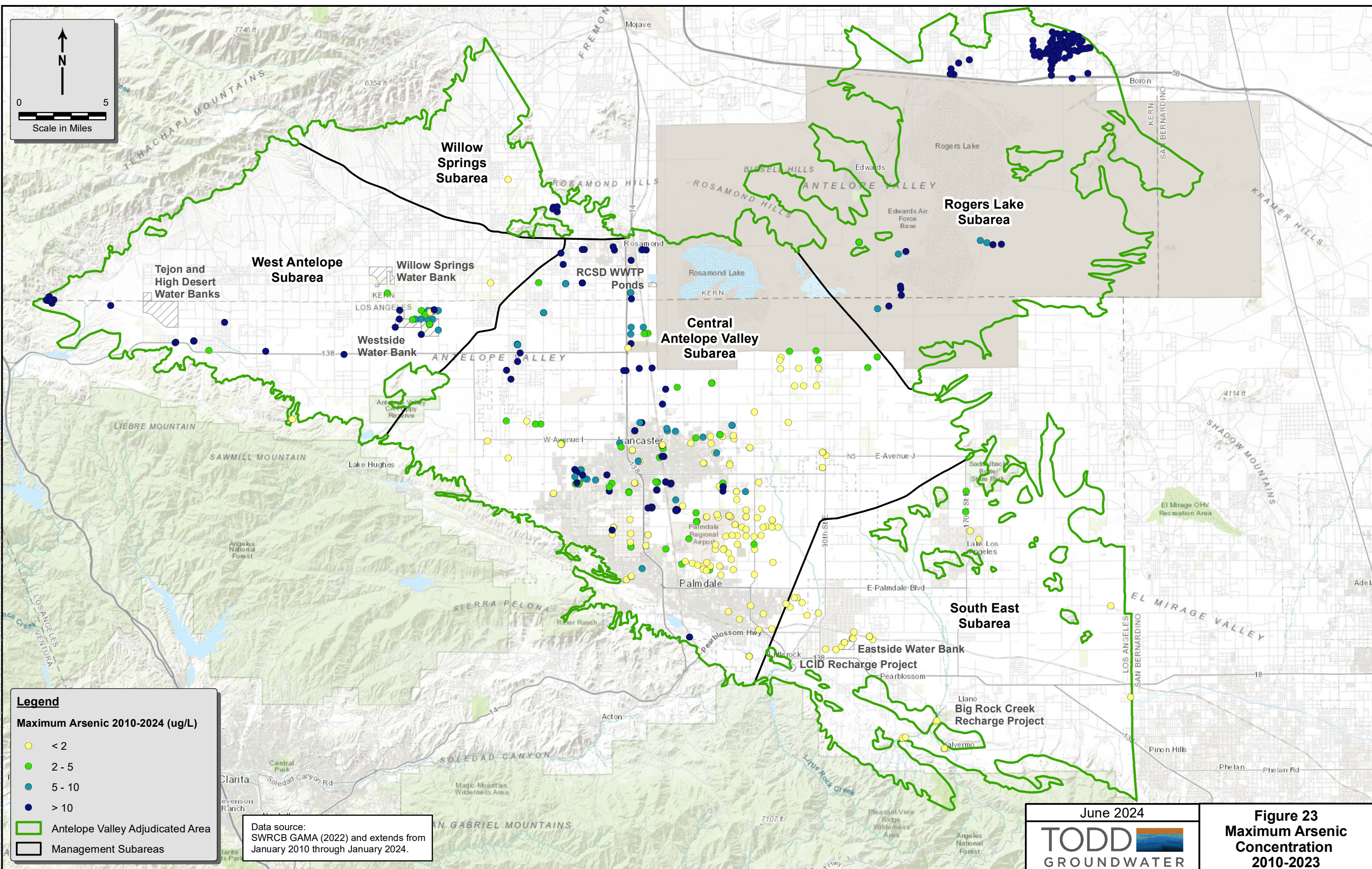
Data source:
SWRCB GAMA (2022) and extends from
January 2010 through January 2024

June 2024

TODD **GROUNDWATER**

Figure 22
Maximum Nitrate (as Nitrogen) Concentration
2010-2023

Path: \\msd\disciplin\Projects\Antelope Valley\Watershed\Engineer\76901\GIS\MAPS\Figures\2023\Annual Report\Figures\Figure 22_Nitrate_max_concentrations_2010_2024.mxd



Legend

Maximum Arsenic 2010-2024 (ug/L)

- < 2
- 2 - 5
- 5 - 10
- > 10

Antelope Valley Adjudicated Area

Management Subareas

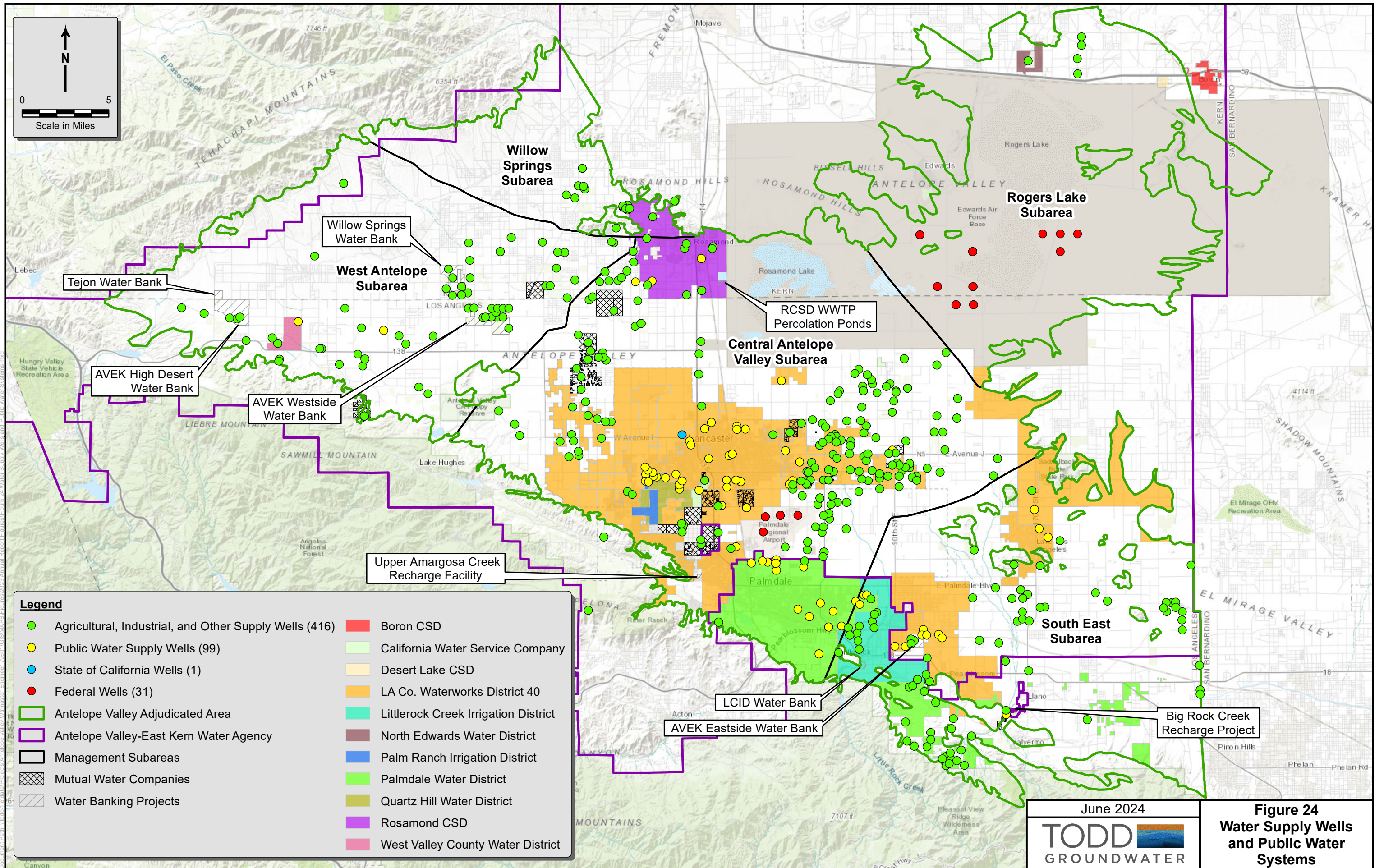
Data source:
SWRCB GAMA (2022) and extends from
January 2010 through January 2024.

June 2024

TODD **GROUNDWATER**

Figure 23
Maximum Arsenic
Concentration
2010-2023

Path: \\world\disciplin\Projects\Antelope Valley\Watershed\Engineer\78901\GIS\MAPS\Figures\2023\Annual Report\Figures\Figure 23_Arsenic_max_concentrations_2010-2024.mxd



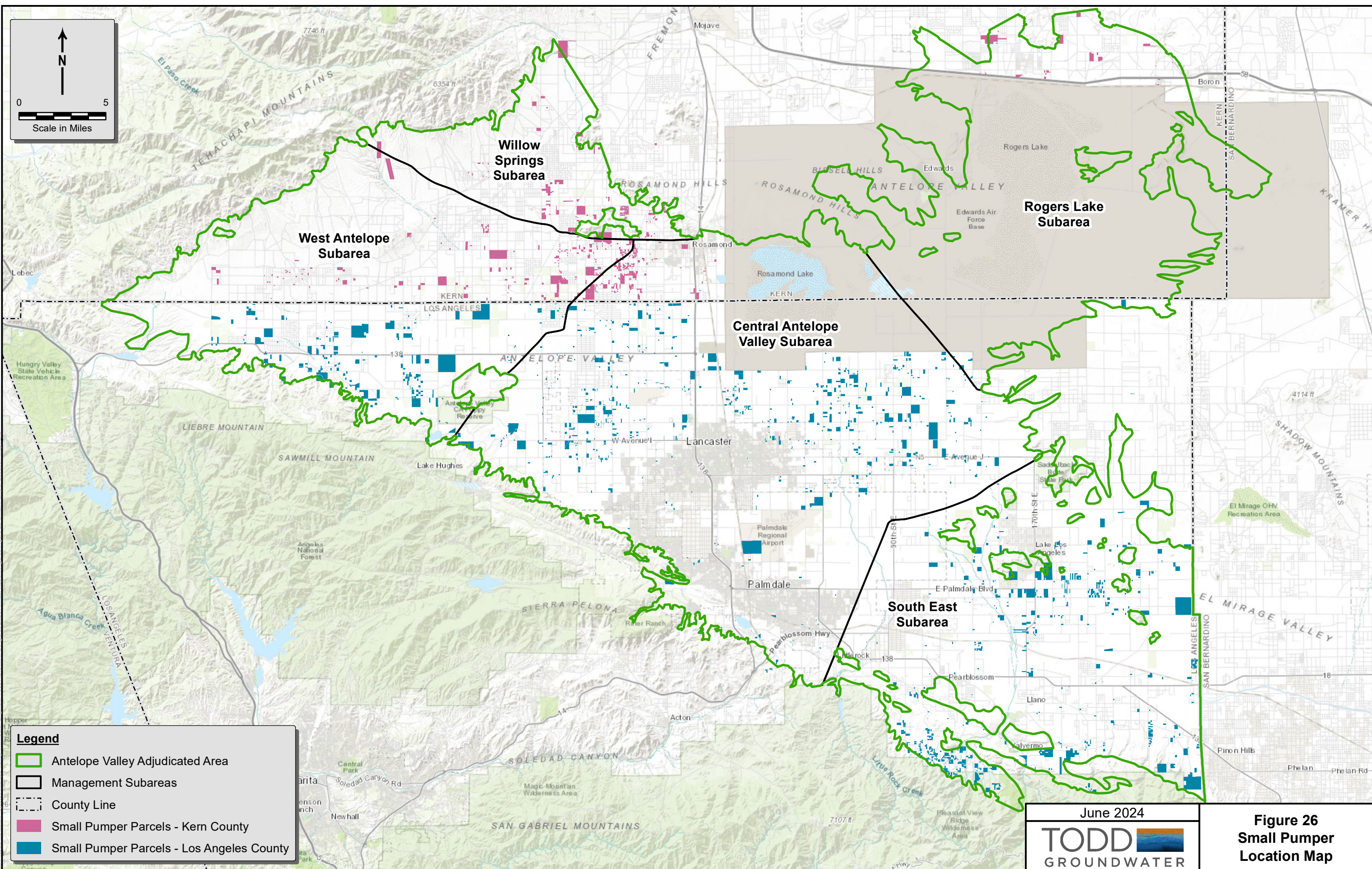
Legend

● Agricultural, Industrial, and Other Supply Wells (416)	■ Boron CSD
● Public Water Supply Wells (99)	■ California Water Service Company
● State of California Wells (1)	■ Desert Lake CSD
● Federal Wells (31)	■ LA Co. Waterworks District 40
 Antelope Valley Adjudicated Area	■ Littlerock Creek Irrigation District
 Antelope Valley-East Kern Water Agency	■ North Edwards Water District
 Management Subareas	■ Palm Ranch Irrigation District
 Mutual Water Companies	■ Palmdale Water District
 Water Banking Projects	■ Quartz Hill Water District
	■ Rosamond CSD
	■ West Valley County Water District

June 2024

TODD **GROUNDWATER**

Figure 24
Water Supply Wells
and Public Water
Systems



Path: \\msd\disciplin\Projects\Antelope Valley - Wm\master Engineer - 78901\GIS\MAPS\Figures\2024 Annual Report\Figures\Figure 26 Small Pumper Location Map.mxd

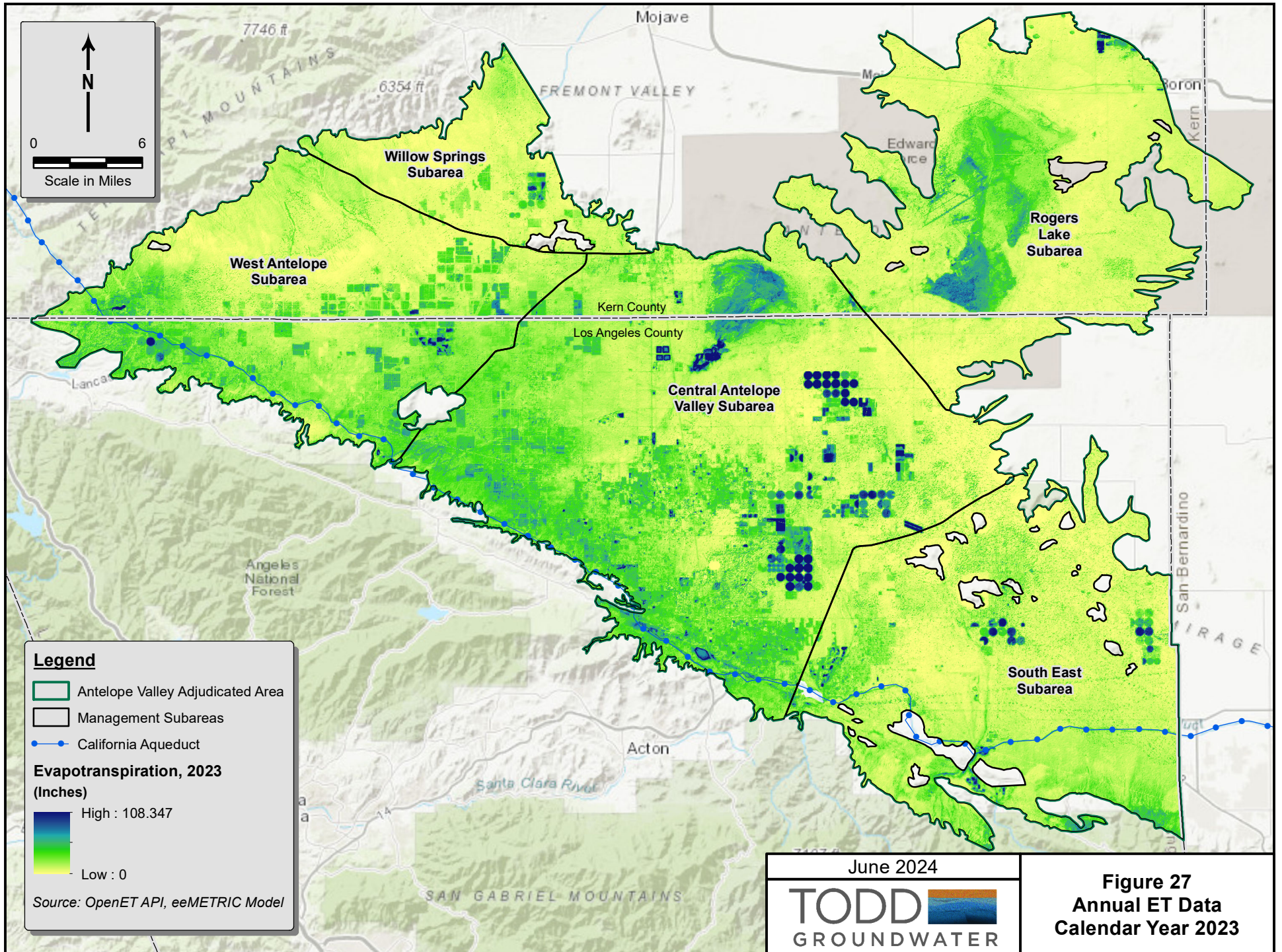
Legend

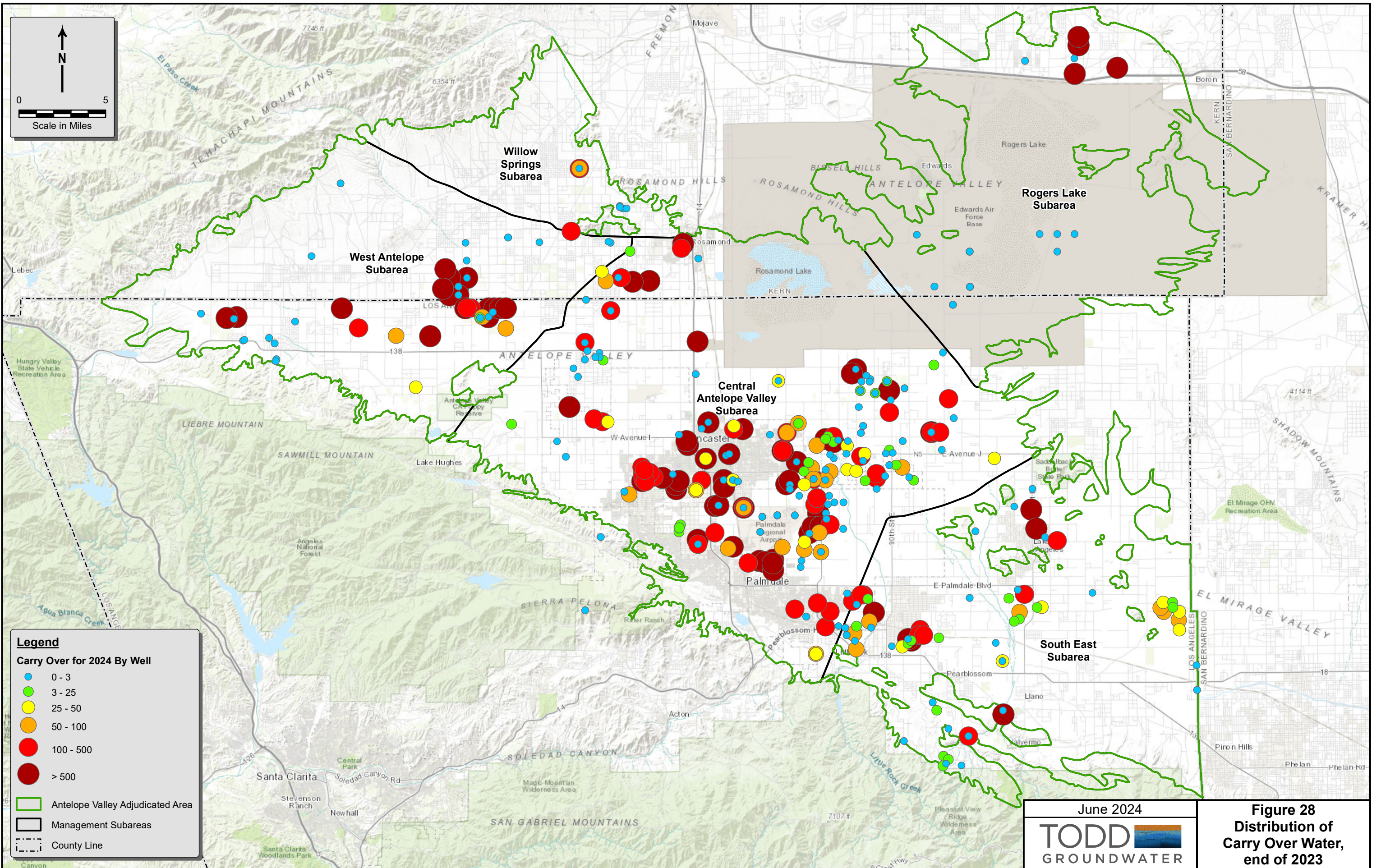
- Antelope Valley Adjudicated Area
- Management Subareas
- County Line
- Small Pumper Parcels - Kern County
- Small Pumper Parcels - Los Angeles County

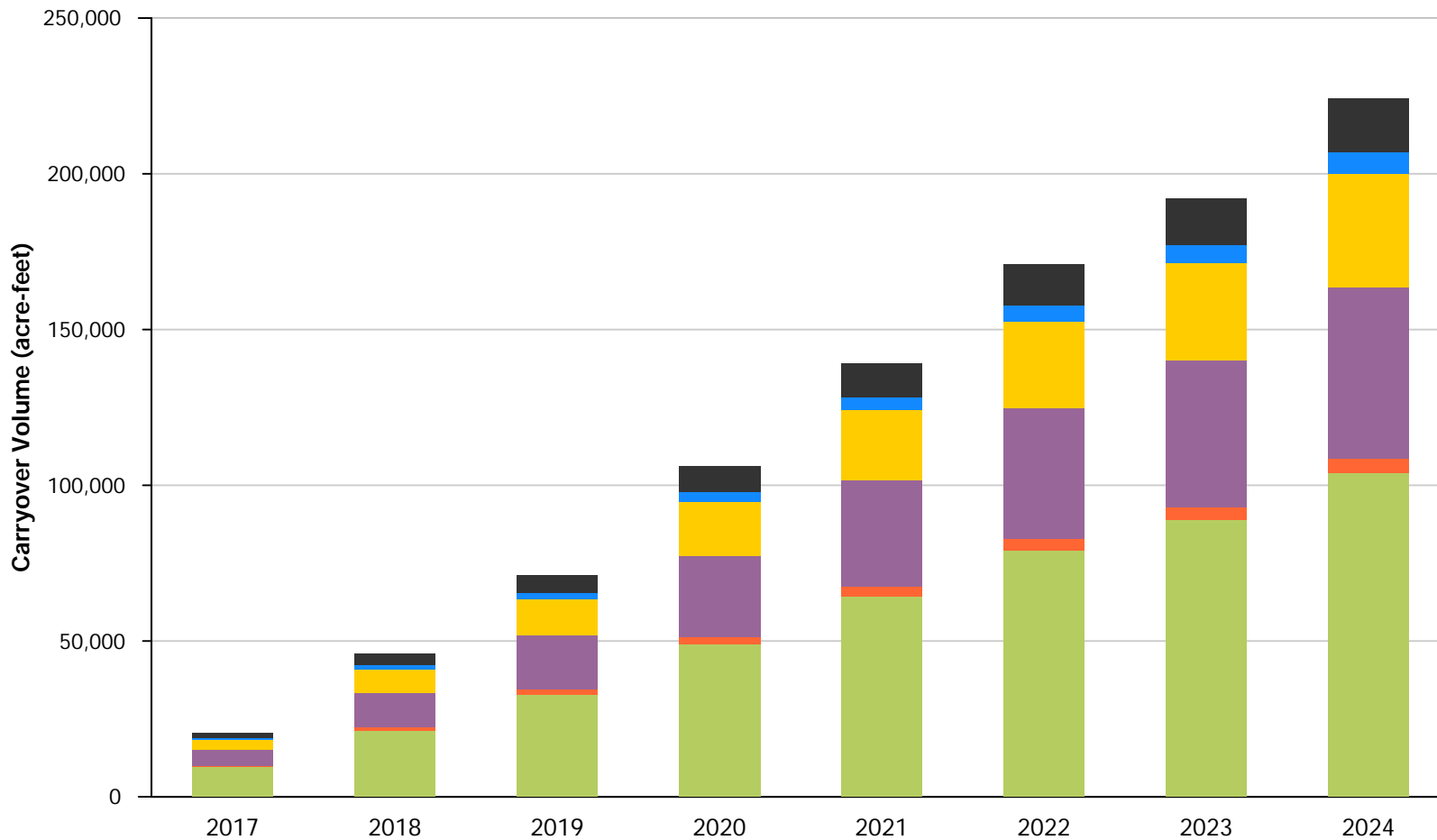
June 2024

TODD **GROUNDWATER**

Figure 26
Small Pumper
Location Map





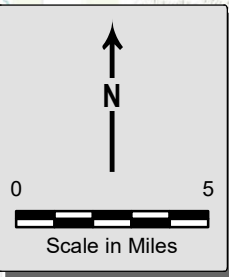
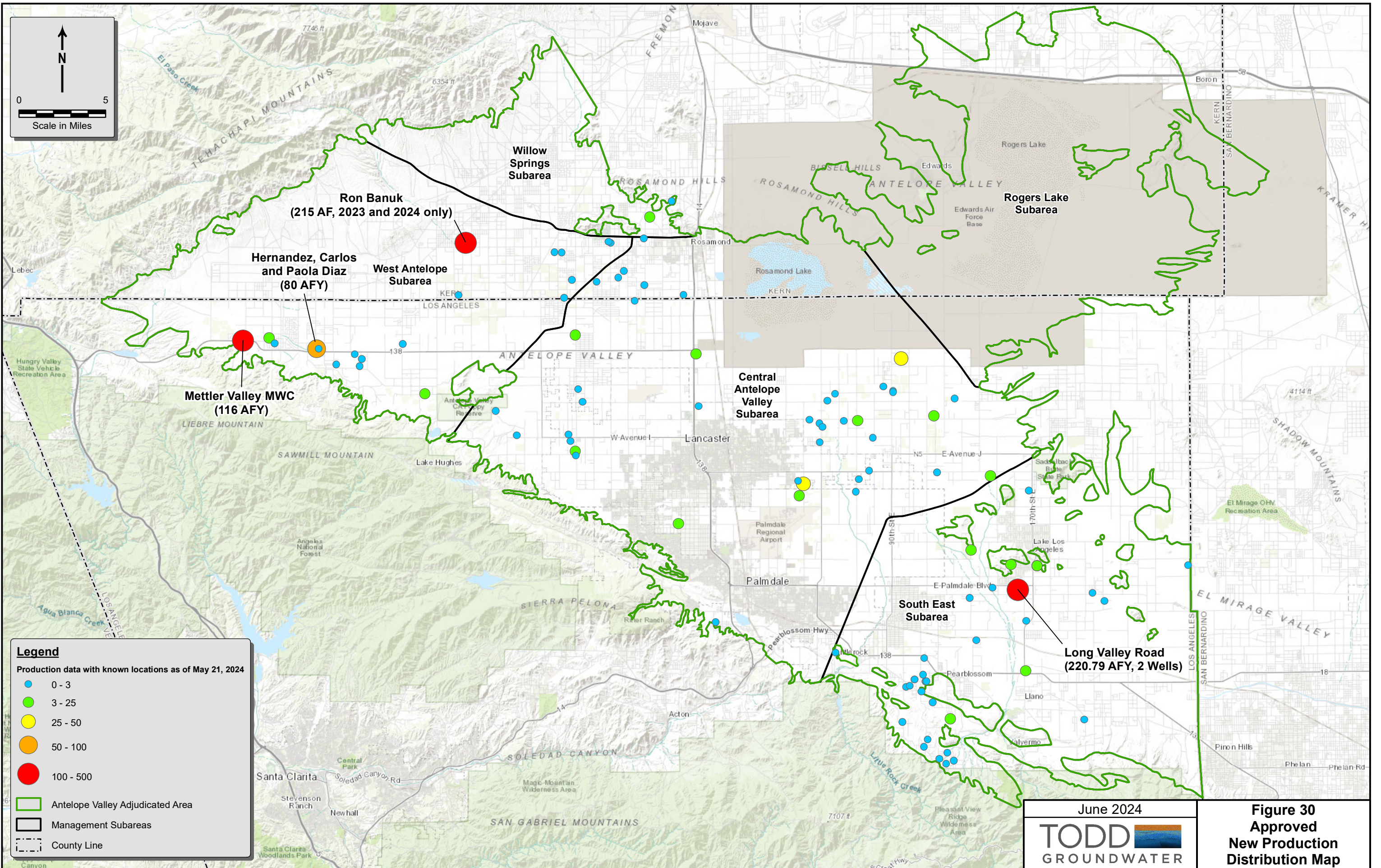


- Investment, unknown well location, or no point of extraction identified
- Willow Springs Subarea
- West Antelope Subarea
- South East Subarea
- Rogers Lake Subarea
- Central Antelope Valley Subarea

June 2024

TODD 
GROUNDWATER

Figure 29
Distribution of
Carry Over Water
Over Time, by Subarea



Legend

Production data with known locations as of May 21, 2024

- 0 - 3
- 3 - 25
- 25 - 50
- 50 - 100
- 100 - 500

- Antelope Valley Adjudicated Area
- Management Subareas
- County Line

June 2024

TODD **GROUNDWATER**

Figure 30
Approved
New Production
Distribution Map

Appendices

Appendix A

Rampdown Tables

- A-1. Exhibit 3 Non-Overlying Producers and Non-Stipulating Parties Rampdown Schedule
- A-2. Exhibit 4 Overlying Producers Rampdown Schedule

Table A-1 Exhibit 3 Non-Overlying Producers and Non-Stipulating Parties Rampdown Schedule

Exhibit 3 Non-Overlying Producers	Pre-Rampdown Production (AFY)	Rampdown Targets (AFY)							Production Right (AFY)
		2016	2017	2018	2019	2020	2021	2022	
Boron Community Services District	153.02	153.02	153.02	135.85	118.68	101.51	84.34	67.17	50.00
California Water Services Company	589.76	589.76	589.76	548.66	507.56	466.45	425.35	384.24	343.14
Desert Lake Community Services District	73.53	73.53	73.53	73.53	73.53	73.53	73.53	73.53	73.53
Littlerock Creek Irrigation District	1,420.19	1,420.19	1,420.19	1,316.25	1,212.32	1,108.38	1,004.45	900.51	796.58
Los Angeles County Waterworks District No. 40	6,789.26	6,789.26	6,789.26	6,789.26	6,789.26	6,789.26	6,789.26	6,789.26	6,789.26
North Edwards Water District	102.92	102.92	102.92	93.94	84.95	75.97	66.99	58.00	49.02
Palm Ranch Irrigation District	1,095.47	1,095.47	1,095.47	990.51	885.55	780.58	675.62	570.65	465.69
Palmdale Water District	2,769.63	2,769.63	2,769.63	2,769.63	2,769.63	2,769.63	2,769.63	2,769.63	2,769.63
Quartz Hill Water District	2,397.09	2,397.09	2,397.09	2,091.53	1,785.97	1,480.41	1,174.85	869.29	563.73
Rosamond Community Services District	2,917.88	2,917.88	2,917.88	2,498.97	2,080.06	1,661.15	1,242.24	823.33	404.42
West Valley County Water District	185.00	185.00	185.00	160.83	136.67	112.50	88.33	64.17	40.00
Total	18,493.75	18,493.75	18,493.75	17,468.96	16,444.17	15,419.38	14,394.58	13,369.79	12,345.00

Non-Stipulating Parties	Pre-Rampdown Production (AFY)	Rampdown Targets (AFY)							Production Right (AFY)
		2016	2017	2018	2019	2020	2021	2022	
Desert Breeze MHP, LLC	20.35	20.35	20.35	19.98	19.60	19.23	18.85	18.48	18.10
Milana VII, LLC dba Rosamond Mobile Home Park	28.00	28.00	28.00	26.95	25.90	24.85	23.80	22.75	21.70
Reesdale Mutual Water Company	23.00	23.00	23.00	23.00	23.00	23.00	23.00	23.00	23.00
Juanita Eyherabide, Eyherabide Land Co., LLC and Eyherabide Sheep Company	14.56	14.56	14.56	14.13	13.71	13.28	12.85	12.43	12.00
Clan Keith Real Estate Investments, LLC dba Leisure Lake Mobile Estates	148.10	148.10	148.10	134.08	120.07	106.05	92.03	78.02	64.00
White Fence Farms Mutual Water Company No. 3	4.00	4.00	4.00	4.00	4.00	4.00	4.00	4.00	4.00
LV Ritter Ranch, LLC	950.87	950.87	950.87	792.39	633.91	475.44	316.96	158.48	0.00
Robar Enterprises, Inc., HI-Grade Materials, Co., and CJR, a General Partnership	675.00	675.00	675.00	596.67	517.33	438.00	358.67	279.33	200.00
SCI California Funeral Services, Inc. dba Joshua Memorial Park ¹	101.50	93.56	85.63	77.69	69.75	61.81	53.88	45.94	38.00
Total	1,965.38	1,957.44	1,949.51	1,688.89	1,427.27	1,165.65	904.04	642.42	380.80

1. SCI California Funeral Services, Inc. dba Joshua Memorial Park intervened to become Non-Stipulating Party in 2019. On February 5, 2021 SCI was granted a Production Right of 38 AFY and a Pre-Rampdown amount of 101.50 AFY.

Table A-2 Exhibit 4 Overlying Producers Rampdown Schedule

6/23/2022

Original Exhibit 4 Producers	Transferees	Pre-Rampdown Production ¹ (AF)	Rampdown Targets (AF)									Production Right (AF)
			2016	2017	2018	2019	2020	2021	2022			
60th Street Association Water System		2.16	2.16	2.16	2.16	2.16	2.16	2.16	2.16	2.16	2.16	2.16
Adams Bennett Investments, LLC		0.00	0.00	0.00	0.00	0.00	0.00	0.00	0.00	0.00	0.00	0.00
Antelope Park Mutual Water Company		208.75	208.75	208.75	202.27	195.80	189.32	182.84	176.37			169.89
Antelope Valley Joint Union High School District		71.74	71.74	71.74	66.62	61.49	56.37	51.25	46.12			41.00
Antelope Valley Mobile Estates		19.88	19.88	19.88	18.03	16.17	14.32	12.46	10.61			8.75
Antelope Valley Water Storage LLC		1,772.00	1,772.00	1,772.00	1,772.00	1,772.00	1,772.00	1,772.00	1,772.00			1,772.00
Antelope Valley-East Kern Water Agency (AVEK)	(Also owns 700 AFY of Healy Production Rights, 1/2022)	4,000.00	4,000.00	4,000.00	3,925.00	3,850.00	3,775.00	3,700.00	3,625.00			3,550.00
Aqua-J Mutual Water Company		44.90	44.90	44.90	44.81	44.72	44.63	44.53	44.44			44.35
AV Solar Ranch 1, LLC		96.00	96.00	96.00	96.00	96.00	96.00	96.00	96.00			96.00
Averydale Mutual Water Company		257.95	257.95	257.95	257.35	256.75	256.15	255.55	254.95			254.35
Bahlman: Gene Bahlman	Hernandez: Luis Hernandez; property sale (2017)	5.25	5.25	5.25	5.21	5.17	5.13	5.08	5.04			5.00
Baxter Mutual Water Company		44.75	44.75	44.75	43.13	41.51	39.89	38.26	36.64			35.02
Benz: Mark W. And Nancy L. Benz	Terrazas: Gloria Terrazas; property sale (2015)	1.00	1.00	1.00	1.00	1.00	1.00	1.00	1.00			1.00
Big Rock Mutual Water Company		0.00	0.00	0.00	0.00	0.00	0.00	0.00	0.00			0.00
Bittner Trust, Glen Bittner, Trustee		4.00	4.00	4.00	4.00	4.00	4.00	4.00	4.00			4.00
Bleich Flat Mutual Water Company		33.50	33.50	33.50	33.50	33.50	33.50	33.50	33.50			33.50
Blum: Sheldon R. Blum, Trustee of the 1998 Family Trust		50.00	50.00	50.00	50.00	50.00	50.00	50.00	50.00			50.00
Bolthouse Properties LLC		16,805.89	16,805.89	16,805.89	15,662.41	14,518.93	13,375.45	12,231.96	11,088.48			9,945.00
Bookman: Thomas and Julie Bookman 2007 Trust		272.50	272.50	272.50	249.75	227.00	204.25	181.50	158.75			136.00
Borax: U.S. Borax		1,905.00	1,905.00	1,905.00	1,905.00	1,905.00	1,905.00	1,905.00	1,905.00			1,905.00
Bridwell: James and Elizabeth Bridwell		1.00	1.00	1.00	1.00	1.00	1.00	1.00	1.00			1.00
Burrows/300 A40 H LLC		295.00	295.00	295.00	295.00	295.00	295.00	295.00	295.00			295.00
Calandri Water Company, LLC (Sonrise Farms)		3,803.00	3,803.00	3,803.00	3,465.17	3,127.33	2,789.50	2,451.67	2,113.83			1,776.00
Cardie: Sal and Connie Cardie	Pool: Noel Pool; property sale (2015)	1.00	1.00	1.00	1.00	1.00	1.00	1.00	1.00			1.00
Carle: Irma Ann Carle Trust, Irma-Anne Carle, Trustee		1.00	1.00	1.00	1.00	1.00	1.00	1.00	1.00			1.00
Chavez: Effren Chavez		44.00	44.00	44.00	44.00	44.00	44.00	44.00	44.00			44.00
City of Los Angeles, Department of Airports		7,851.00	7,851.00	7,851.00	7,205.00	6,559.00	5,913.00	5,267.00	4,621.00			3,975.00
Close: C. Louise R. Close Living Trust		1.00	1.00	1.00	1.00	1.00	1.00	1.00	1.00			1.00
Colorado Mutual Water Company		25.90	25.90	25.90	25.84	25.78	25.72	25.66	25.60			25.54
Copa De Oro Land Company	WDS California II, LLC (2020)	325.00	325.00	325.00	325.00	325.00	315.00	315.00	315.00			315.00
	Copa De Oro Land Company (2020)						10.00	10.00	10.00			10.00
	County Sanitation District No. 14 of Los Angeles County: 3,060 AFY (2019)						5,820.00	5,130.00	4,440.00			3,750.00
	County Sanitation District No. 20 of Los Angeles County: 340 AFY (2019)	8,000.00	8,000.00	8,000.00	7,233.33		646.67	570.00	493.33			340.00
Del Sur Ranch LLC		600.00	600.00	600.00	600.00	600.00	600.00	600.00	600.00			600.00
Diamond Farming/Crystal Organic LLC/Grimmway/Lapis		3,354.00	3,354.00	3,354.00	3,126.00	2,898.00	2,670.00	2,442.00	2,214.00			1,986.00
Dickey: Randall and Billie Dickey		1.00	1.00	1.00	1.00	1.00	1.00	1.00	1.00			1.00
El Dorado Mutual Water Company		276.05	276.05	276.05	275.40	274.75	274.11	273.46	272.81			272.16
eSolar Inc.; Red Dawn Suntower LLC	Rosamond Community Services District [Exhibit 3] (2016)	150.00	150.00	150.00	150.00	150.00	150.00	150.00	150.00			150.00
eSolar Inc.; Sierra Sun Tower, LLC		5.76	5.76	5.76	5.30	4.84	4.38	3.92	3.46			3.00
eSolar Inc.; Tumbleweed Suntower LLC		0.00	0.00	0.00	0.00	0.00	0.00	0.00	0.00			0.00
Evans: Lawrence Dean Evans, Jr. and Susan Evans		1.00	1.00	1.00	1.00	1.00	1.00	1.00	1.00			1.00
Evergreen Mutual Water Company		69.50	69.50	69.50	69.34	69.18	69.02	68.86	68.70			68.54
Findley: Ruth C. Findley		1.00	1.00	1.00	1.00	1.00	1.00	1.00	1.00			1.00
First Mutual Water Company		15.62	15.62	15.62	13.89	12.16	10.44	8.71	6.98			5.25
Frankenberg: Leah Frankenberg		1.00	1.00	1.00	1.00	1.00	1.00	1.00	1.00			1.00
Godde: Steve, Pamela & Gary Godde c/o Rife Silva & Co LLC	[Receives IWRF Rights from Forrest Godde (an Exhibit 8 Party (2017))] Steven F. Godde and Denise Godde (2020) Gary M. Godde, Trustee of the Gary M. Godde 2015 Trust (2020) Pamela M. Godde (2020)	1,461.50	1,461.50	1,461.50	1,331.75	1,202.00	388.15	341.18	294.21			247.27
							342.05	300.66	259.27			217.87
							342.05	300.66	259.27			217.87
Gorrindo Resourceful LLC		629.00	629.00	629.00	629.00	629.00	629.00	629.00	629.00			629.00
Granite Construction Company (Big Rock Facility)		126.00	126.00	126.00	126.00	126.00	126.00	126.00	126.00			126.00
Granite Construction Company (Little Rock Sand and Gravel, Co.)	Rampdown & Production Rights split equally between Granite Construction and Little Rock Sand and Gravel (6/27/18 Stipulation and Order)	400.00	400.00	400.00	372.33	344.67	317.00	289.33	261.67			234.00
Griffin: Laura Griffin Trustee of the Family Bypass Trust	Marleen Griffin (Oct 2021)	1,170.00	1,170.00	1,170.00	1,086.33	1,002.67	919.00	417.67	375.83			334.00
	James and Diane Nye 2019 Revocable Trust (Oct 2021)							417.67	375.83			334.00
H & N Development Co. West Inc.	RTS Orchards property sale, 808 AFY (January 2022)	1,799.75	1,799.75	1,799.75	1,634.46	1,469.17	1,303.88	1,138.58	973.29			808.00
Healy: Jane Healy and Healy Enterprises Inc.	AVEK property sale, 700 AFY (January 2022)	700.00	700.00	700.00	700.00	700.00	700.00	700.00	700.00			700.00
Kyle: Trustees of the Kyle Revocable Living Trust		9,275.00	9,275.00	9,275.00	8,340.83	7,406.67	6,472.50	5,538.33	4,604.17			3,670.00
Land Projects Mutual Water Company		622.50	622.50	622.50	621.01	619.51	618.02	616.53	615.03			613.54
Landale Mutual Water Company		157.75	157.75	157.75	157.39	157.02	156.66	156.30	155.93			155.57
Landinv Inc.	FS Land Holding Company, LLC: 736.44 AF (2016) US Solar (2020) Radcast: merger, 232.56 AF Rosamond CSD: 232.56 AF Production Right (June 2022)	2,000.00	1,520.00	1,520.00	600.00	600.00	600.00	600.00	600.00			600.00
			480.00	480.00	438.76	397.52	356.28	315.04	273.80			232.56
Lands of Promise Mutual Water Company		64.61	64.61	64.61	57.46	50.30	43.15	36.00	28.84			21.69
Lane Family Trust		1,402.00	1,402.00	1,402.00	1,297.17	1,192.33	1,087.50	982.67	877.83			773.00
LeClair: Marie A. Unini and Robert J. LeClair		1.00	1.00	1.00	1.00	1.00	1.00	1.00	1.00			1.00
Leer: James M. Leer, III and Diane Leer		1.00	1.00	1.00	1.00	1.00	1.00	1.00	1.00			1.00
Littlerock Aggregate Co., Inc., Holliday Rock Co., Inc.		405.00	405.00	405.00	362.67	320.33	278.00	235.67	193.33			151.00
Llano Del Rio Water Company		572.65	572.65	572.65	523.71	474.77	425.83	376.88	327.94			279.00
Llano Mutual Water Company		0.00	0.00	0.00	0.00	0.00	0.00	0.00	0.00			0.00

Table A-2 Exhibit 4 Overlying Producers Rampdown Schedule

4/23/2022

Original Exhibit 4 Producers	Transferees	Pre-Rampdown Production ¹ (AF)	Rampdown Targets (AF)							Production Right (AF)
			2016	2017	2018	2019	2020	2021	2022	
Maritorea: Trustees of the Maritorea Living Trust		3,800.55	3,800.55	3,800.55	3,462.96	3,125.37	2,787.78	2,450.18	2,112.59	1,775.00
McWilliams: Dennis M. and Diane K. McWilliams		1.00	1.00	1.00	1.00	1.00	1.00	1.00	1.00	1.00
Miner: Richard Miner	Rosamond Community Services District [Exhibit 3](Jan 2022)	1,089.40	1,089.40	1,089.40	1,074.33	1,059.27	1,044.20	1,029.13	1,014.07	999.00
Miracle Improvement Corporation dba Golden Sands Mobile Home	New Goldensands Investment; property sale (2016)	45.40	45.40	45.40	42.33	39.27	36.20	33.13	30.07	27.00
Munz: 2014 Revocable Trust, Terry A. & Kathleen M. Munz		5.00	5.00	5.00	5.00	5.00	5.00	5.00	5.00	5.00
Nebecker: Eugene B. Nebecker	WDS CA II; property sale (2021)	4,016.00	4,016.00	4,016.00	3,642.50	3,269.00	2,895.50	2,522.00	2,148.50	1,775.00
Northrop Grumman Systems Corporation		2.00	2.00	2.00	2.00	2.00	2.00	2.00	2.00	2.00
NRG Solar Alpine, LLC	[also called Oasis Solar/Clearway Energy (formerly NRG Solar)]	64.21	64.21	64.21	59.84	55.47	51.11	46.74	42.37	38.00
R and M Ranch, Inc.		1,458.00	1,458.00	1,458.00	1,329.33	1,200.67	1,072.00	943.33	814.67	686.00
Reca: John and Adrienne Reca		501.45	501.45	501.45	459.71	417.97	376.23	334.48	292.74	251.00
Richter: Suzanne J. Richter		1.00	1.00	1.00	1.00	1.00	1.00	1.00	1.00	1.00
Rosamond High School		586.40	586.40	586.40	522.37	458.34	394.32	330.29	266.26	202.23
Rosamond Ranch	FS Land Holding Company, LLC, property sale (2015)	598.00	598.00	598.00	598.00	598.00	588.00	588.00	588.00	588.00
	Rabbitbrush Solar (2020)						10.00	10.00	10.00	10.00
Rose Villa Apartments		22.72	22.72	22.72	20.20	17.69	15.17	12.65	10.14	7.62
Sahara Nursery and Farm		22.18	22.18	22.18	22.15	22.12	22.09	22.06	22.03	22.00
Saint Andrew's Abbey, Inc.		175.00	175.00	175.00	162.83	150.67	138.50	126.33	114.17	102.00
Schilling: Lawrence J. and Mary P. Schilling Trustees of the L&M Schilling 1992 Family Trust		4.00	4.00	4.00	4.00	4.00	4.00	4.00	4.00	4.00
Selak: Lilia Mabel Selak; Barbara Aznar Decd Trust and Mabel Selak Trust	Selak, Steven J. Selak Consolidated Trust (Richard and Steve Selak successors in interest then split rights (July 2020)) Selak, Richard J. Selak Consolidated Trust (Richard and Steve Selak successors in interest then split rights (July 2020))	150.00	150.00	150.00	150.00	150.00	75.00	75.00	75.00	75.00
							75.00	75.00	75.00	75.00
Service Rock Products, LP.		503.00	503.00	503.00	463.67	424.33	385.00	345.67	306.33	267.00
SGS Antelope Valley Development, LLC		57.00	57.00	57.00	57.00	57.00	57.00	57.00	57.00	57.00
Shadow Acres Mutual Water Company		52.60	52.60	52.60	52.46	52.31	52.17	52.03	51.88	51.74
Sheep Creek Water Company		0.00	0.00	0.00	0.00	0.00	0.00	0.00	0.00	0.00
Siebert: Jeffrey and Nancee Siebert	Siebert, Jeffrey and Nancee: 104 AFY (July 2020) Herbert, Michael (V Lions): 1 AFY (July 2020) Selak, Steven and Christine Selak Trust: 1 AFY (July 2018)	200.00	200.00	200.00	183.33	167.67	151.00	131.33	114.67	100.00
					1.00	1.00	1.00	1.00	1.00	1.00
					1.00	1.00	1.00	1.00	1.00	1.00
Sonrise Ranch, LLC		662.00	662.00	662.00	551.67	441.33	331.00	220.67	110.33	0.00
Southern California Edison Company		17.75	17.75	17.75	16.13	14.50	12.88	11.25	9.63	8.00
Sundale Mutual Water Company		472.23	472.23	472.23	472.23	472.23	472.23	472.23	472.23	472.23
Sunnyside Farms Mutual Water Company, Inc.		75.40	75.40	75.40	75.21	75.02	74.83	74.64	74.45	74.26
Tejon Ranchcorp and Tejon Ranch Co.		3,414.00	3,414.00	3,414.00	3,117.33	2,820.67	2,524.00	2,227.33	1,930.67	1,634.00
Tierra Bonita Mutual Water Company		40.75	40.75	40.75	40.68	40.61	40.54	40.46	40.39	40.32
Tierra Bonita Ranch		505.00	505.00	505.00	492.50	480.00	467.50	455.00	442.50	430.00
Triple M Property Co.	Golden Gate Fields Solar III LLC property sale (2019) (Approved June 2021)	15.00	15.00	15.00	15.00	15.00	15.00	15.00	15.00	15.00
Turk Trust dated December 16, 1998		1.00	1.00	1.00	1.00	1.00	1.00	1.00	1.00	1.00
Van Dam: Craig Van Dam, Marta Van Dam, Nick Van Dam, Janet Van Dam	Van Dam, Craig and Marta: 610 AFY (2018)	1,037.00	1,037.00	1,037.00	925.32	862.26	796.19	608.13	545.06	482.00
							1.00	106.00	106.00	106.00
							20.00	20.00	20.00	20.00
							1.00	1.00	1.00	1.00
							1.00	1.00	1.00	1.00
							45.51	42.41	39.31	36.20
Van Dam Family Trust - 1996; High Desert Dairy	High Desert Dairy LLC 1,817 AFY (2020) Gary Van Dam 466 AFY (2020) Van Dam, Craig and Marta: 465 AFY (Oct 2021); 464 AFY (Dec 2021) Craig & Marta Van Dam 466 AFY (2020) White Fence Farms MWC No. 3: 1 AFY (Oct 2021) [also has Non-Stipulating Rights - see Table B-3] 40th Street East Water Group: 1 AFY (Dec 2021) Nick & Janet Van Dam 466 AFY (2020) Van Dam, Nick and Janet: 116 AFY (2022) Rosamond CSD: 350 AFY (2022)	9,931.50	9,931.50	9,931.50	8,812.08	7,692.67	3,714.97	3,082.31	2,449.66	1,817.00
							952.76	790.51	628.25	466.00
							788.51	626.25	464.00	464.00
							1.00	1.00	1.00	1.00
							1.00	1.00	1.00	1.00
							952.76	790.51	278.25	116.00
Vulcan Materials Co., Vulcan Lands Inc. Consolidated, Rock Products		519.10	519.10	519.10	475.92	432.73	389.55	346.37	303.18	260.00
WAGAS Land Company LLC		984.15	984.15	984.15	916.79	849.43	782.08	714.72	647.36	580.00
WDS California II, LLC	[Received 315 AF from Copa de starting Jan 2020]	2,397.00	2,397.00	2,397.00	2,190.67	1,984.33	1,778.00	1,571.67	1,365.33	1,159.00
Weatherbie: Michael and Dolores A. Weatherbie	Graves: Thomas Graves; property sale (2020)	1.00	1.00	1.00	1.00	1.00	1.00	1.00	1.00	1.00
West Side Park Mutual Water Co.		280.75	280.75	280.75	280.10	279.45	278.81	278.16	277.51	276.86
White Fence Farms Mutual Water Co.		783.05	783.05	783.05	781.23	779.41	777.59	775.77	773.95	772.13
William Fisher Memorial Water Company	Production well is outside of Adjudicated Area	4.53	4.53	4.53	4.53	4.53	4.53	4.53	4.53	4.53
Willow Springs Company: Richard Nelson		180.65	180.65	180.65	173.04	165.43	157.83	150.22	142.61	135.00
Wilson: Donna Wilson		10.00	10.00	10.00	9.50	9.00	8.50	8.00	7.50	7.00
Total:		105,892.63	105,892.63	105,892.63	97,964.23	90,035.84	82,107.43	74,179.04	66,249.62	58,322.23

1. Exhibit 4 of the Judgment shows a Pre-Rampdown Production total of 105,878.08 AF due to the inadvertent omission of the last two entries in the sum on Exhibit 4 (Donna Wilson and William Fisher Memorial Water Company). The corrected sum of 105,892.63 will be used going forward.

Appendix B

Water Accounting Tables

- B-1. Exhibit 3 Non-Overlying Producers Water Accounting
- B-2. Exhibit 4 Overlying Producers Water Accounting
- B-3. Other Parties (Non-Exhibit 3 or -Exhibit 4) Water Accounting
- B-4. New Production Water Accounting
- B-5. Parties with Multiple Rights to Produce
- B-6. Water Accounting Summary for All Parties

Table B-1 Exhibit 3 Non-Overlying Producers Water Accounting

Last Update: 05/30/24

Original Exhibit 3 Producers Public Water Suppliers	Water Available for Use in 2023 (AF)								2023 Water Use and Accounting (AF)											2024 Water Sources (AF)						
	Production Right (AF)	Unused Federal Reserve Right for Use in 2023 ² (AF)	Imported Water Return Flows for 2023 (AF)	Transfers (Not Permanent)	Transfer Water used for a Replacement Water Obligation	Carry Over Water for Use in 2023 (AF)	Carry Over Water plus Transfer Water for use in 2023	Total Water for use in 2023	2023 Total Groundwater Production (AF)	Amount of Groundwater Production that is recovery of stored water	Adjusted Groundwater Production	Production Right Used	Unused Federal Reserve Right Used	IWRP Used	Carry Over and Transfer Water Used	Over Production	Replacement Obligation	Production Right to Carry Over for use in 2024	IWRP to Carry Over for use in 2024	Remaining Carry Over Water	Production Right (AF)	Unused Federal Reserve Right	Imported Water Return Flows for 2024	Carry Over Water for use in 2024	Transfers (Not Permanent)	Transfer Water remaining after fulfilling Replacement Water Obligations
	Judgment	Allocated as per Judgment	See Appendix D	See Appendix F	See Appendix E	From 2022 Annual Report	[Unused Transfer Water + Carry Over Water] [4-5+6]	1+2+3+7	Annual Production Reporting	Recovered Stored Water from Annual Production Reporting	[Total GW Production - Amount that is recovered stored water] [9-10]	If [11>1] then [1], otherwise 11	If [11< 12] then 0, if [11-12>2] then [2], otherwise [11-12]	If [11< 12+13] then 0, if [11-12-13>3] then 3, otherwise [11-12-13]	If [11< 12+13+14] then 0, if [11-12-13-14>7] then 7, otherwise [11-12-13-14]	If [11-12-13-14-15]>0 then [11-12-13-14-15], otherwise 0	[16]	If [1-11]>0 then [1-11], otherwise 0	If [3-14]>0 then [3-14], otherwise 0	[7-15]	Judgment	Allocated as per Judgment	See Appendix D	[18+19+20]	See Appendix F	[25-17-previous RWOs]
Boron Community Services District	50.00	0.00	78.00	0.00		593.11	593.11	721.11	2.31	0.00	2.31	2.31	0.00	0.00	0.00	0.00	0.00	47.69	78.00	593.11	50.00	0.00	78.00	718.80	0.00	
California Water Services Company	343.14	178.47	4.93	0.00		114.01	114.01	640.55	347.12	0.00	347.12	343.14	3.98	0.00	0.00	0.00	0.00	0.00	4.93	114.01	343.14	178.45	4.90	118.94	0.00	
Desert Lake Community Services District	73.53	38.24	46.45	0.00		780.59	780.59	938.81	0.00	0.00	0.00	0.00	0.00	0.00	0.00	0.00	0.00	73.53	46.45	780.59	73.53	38.24	46.50	900.57	0.00	
Littlerock Creek Irrigation District ⁴	796.58	414.31	170.43	250.00		251.32	501.32	1,882.64	1,142.19	0.00	1,142.19	796.58	345.61	0.00	0.00	0.00	0.00	0.00	170.43	501.32	796.58	414.27	170.43	671.75	580.00	
Los Angeles County Waterworks District No. 40	6,789.26	3,531.15	10,762.07	2,469.39		46,462.83	48,932.22	70,014.70	10,506.91	0.00	10,506.91	6,789.26	3,531.15	186.50	0.00	0.00	0.00	0.00	10,575.57	48,932.22	6,789.26	3,530.84	10,799.28	59,507.79	0.00	
North Edwards Water District	49.02	25.50	0.00	0.00		0.00	0.00	74.52	74.02	0.00	74.02	49.02	25.00	0.00	0.00	0.00	0.00	0.00	0.00	0.00	49.02	25.49	0.00	0.00	0.00	
Palm Ranch Irrigation District	465.69	242.21	34.47	0.00		2,235.55	2,235.55	2,977.92	1,027.30	0.00	1,027.30	465.69	242.21	34.47	284.93	0.00	0.00	0.00	0.00	1,950.62	465.69	242.19	38.86	1,950.62	0.00	
Palmdale Water District ^{3,4}	2,769.63	1,440.51	3,321.77	-250.00		8,455.48	8,205.48	15,737.39	4,176.70	0.00	4,176.70	2,769.63	1,407.07	0.00	0.00	0.00	0.00	0.00	3,321.77	8,205.48	2,769.63	1,440.38	3,092.61	11,527.25	-580.00	
Quartz Hill Water District	563.73	293.20	1,033.07	0.00		6,188.25	6,188.25	8,078.25	1,820.84	0.00	1,820.84	563.73	293.20	963.91	0.00	0.00	0.00	0.00	69.16	6,188.25	563.73	293.18	998.82	6,257.41	0.00	
Rosamond Community Services District (Exhibit 3)	404.42	210.34	55.73	0.00		0.00	0.00	670.49	2,254.09	0.00	2,254.09	404.42	210.34	55.73	0.00	1,583.60	1,583.60	0.00	0.00	0.00	404.42	210.32	57.58	0.00	0.00	
Transfer from eSolar Inc.; Red Dawn Suntower LLC - Exhibit 4 (2016)	150.00	0.00	0.00			0.00	0.00	150.00	NR	0.00	0.00	0.00	0.00	0.00	0.00	0.00	0.00	150.00	0.00	0.00	150.00			150.00		
Transfer from Nick and Janet Van Dam - Exhibit 4 (Feb 2022)	350.00	0.00	0.00			60.00	60.00	410.00	NR	0.00	0.00	0.00	0.00	0.00	0.00	0.00	0.00	350.00	0.00	60.00	350.00			410.00		
Transfer from Richard Miner - Exhibit 4 (Jan 2022)	999.00	0.00	0.00			5,746.60	5,746.60	6,745.60	NR	0.00	0.00	0.00	0.00	0.00	0.00	0.00	0.00	999.00	0.00	5,746.60	999.00			6,745.60		
Transfer from Radcast - Exhibit 4 (June 2022)	232.56	0.00	0.00			232.56	232.56	465.12	NR	0.00	0.00	0.00	0.00	0.00	0.00	0.00	0.00	232.56	0.00	232.56	232.56			465.12		
West Valley County Water District	40.00	0.00	0.00	100.00		37.22	137.22	177.22	104.59	0.00	104.59	40.00	0.00	0.00	64.59	0.00	0.00	0.00	0.00	72.63	40.00	0.00	0.00	72.63	0.00	
Total¹	14,076.56	6,373.92	15,506.92	2,569.39	0.00	71,157.52	73,726.91	109,684.31	21,456.07	0.00	21,456.07	12,223.78	6,058.56	1,240.61	349.52	1,583.60	1,583.60	1,852.78	14,266.31	73,377.39	14,076.56	6,373.37	15,286.98	89,496.48	0.00	0.00

1. Production Right total includes transfers that RCSD received from Exhibit 4 Parties (eSolar Inc./Red Dawn Suntower LLC (150 AFY), and for 2022: Nick and Janet Van Dam (350 AFY) and Richard Miner (999 AFY)).
 2. Unused Federal Reserve Right for Use in 2022 values were revised in December 2022 (all increased) to reflect an error in 2021 reported production identified in an Edwards AFB internal audit. Future tables may include rights to Stored Water.
 3. In 2024 Palmdale Water District identified that the 2020 Annual Production had under-reported by 9.46 AF. Carry Over Water values have been updated to reflect this.
 4. Past Carry Over volumes have been changed since the 2022 Annual Report to fix IWRP accounting errors
 NR indicates Not Reported

Table B-2 Exhibit 4 Overlying Producers Water Accounting

last update: 7/1/2024

Original Exhibit 4 Overlying Producers	Transfers of Permanent Production Rights	Water Available for Use in 2023 (AF)							2023 Water Use and Accounting (AF)											2024 Water Sources (AF)					
		Production Right (AF)	Imported Water Return Flows for 2023 (AF)	Transfers (Not Permanent)	Transfer Water used for a Replacement Water Obligation	Carry Over Water for Use in 2023 (AF)	Carry Over Water plus Transfer Water for use in 2023	Total Water for use in 2023	2023 Total Groundwater Production (AF)	Amount of Groundwater Production that is recovery of stored water	Adjusted Groundwater Production	Production Right Used	IWRP Used	Carry Over Used	Over Production	Replacement Obligation	Production Right to Carry Over for use in 2024	IWRP to Carry Over for use in 2024	Remaining Carry Over Water	Production Right (AF)	Imported Water Return Flows for 2024	Carry Over Water for use in 2024	Transfers (Not Permanent)	Transfer Water remaining after fulfilling Replacement Water Obligations	
		Production Right (AF)	See Appendix D	See Appendix F	See Appendix E	From 2022 Annual Report	[Unused Transfer Water + Carry Over Water] [3-4+5]	[1+2+6]	Annual Production Reporting	Recovered Stored Water from Annual Production Reporting	[Total GW Production - Amount that is recovered stored water] [8-9]	If [10-1] then [1], otherwise [10]	If [10<11] then 0, if [10-11-2] then [2], otherwise [10-11]	If [10<11+12] then 0, if [10-11-12-6] then [6], otherwise [10-11-12]	If [10-11-12-13-0] then [10-11-12-13], otherwise 0	[14]	If [1-10]-0 then [1-10], otherwise 0	If [2-12]-0, then [2-12], otherwise 0	[6-13]	Judgment	See Appendix D	[16+17+18]	See Appendix F	[22-15] (if applicable)	
60th Street Association Water System		2.16	0.00	0.00		0.00	0.00	2.16	3.26	0.00	3.26	2.16	0.00	0.00	1.10	1.10	0.00	0.00	0.00	2.16		0.00			
Adams Bennett Investments, LLC		0.00	0.00	0.00		0.00	0.00	0.00	0.00	0.00	0.00	0.00	0.00	0.00	0.00	0.00	0.00	0.00	0.00	0.00		0.00			
Antelope Park Mutual Water Company		169.89	0.00	0.00		400.68	400.68	570.57	92.70	0.00	92.70	92.70	0.00	0.00	0.00	0.00	77.19	0.00	400.68	169.89		477.87			
Antelope Valley Joint Union High School District ^{1,3}		41.00	0.00	0.00		0.00	0.00	41.00	93.00	0.00	93.00	41.00	0.00	0.00	52.00	52.00	0.00	0.00	0.00	41.00		0.00			
Antelope Valley Mobile Estates	Antelope Valley Mobile Estates (June 2024)	8.75	0.00	0.00		18.62	18.62	27.37	4.97	0.00	4.97	4.97	0.00	0.00	0.00	0.00	3.78	0.00	18.62	0.00		22.40			
	Antelope Valley Mobile Home Park, LLC (June 2024)	Became party in 2024	Became party in 2024	Became party in 2024	Became party in 2024	Became party in 2024	Became party in 2024	Became party in 2024	Became party in 2024	Became party in 2024	Became party in 2024	Became party in 2024	Became party in 2024	Became party in 2024	Became party in 2024	Became party in 2024	Became party in 2024	Became party in 2024	Became party in 2024	8.75		0.00			
Antelope Valley Water Storage LLC		1,772.00	0.00	0.00		8,451.16	8,451.16	10,223.16	0.00	0.00	0.00	0.00	0.00	0.00	0.00	0.00	1,772.00	0.00	8,451.16	1,772.00	0.00	10,223.16			
Antelope Valley-East Kern Water Agency ³ (AVEK)		3,550.00	845.81	-2,469.39		7,049.80	4,580.41	8,976.22	7,023.65	7,023.65	0.00	0.00	0.00	0.00	0.00	0.00	3,550.00	845.81	4,580.41	3,550.00	831.80	8,976.22	11,000.00		
Aqua-J Mutual Water Company		44.35	0.00	0.00		137.83	137.83	182.18	NR	0.00	#VALUE!	#VALUE!	#VALUE!	#VALUE!	#VALUE!	#VALUE!	#VALUE!	#VALUE!	#VALUE!	44.35		#VALUE!			
AV Solar Ranch 1, LLC		96.00	0.00	0.00		625.43	625.43	721.43	4.14	0.00	4.14	4.14	0.00	0.00	0.00	0.00	91.86	0.00	625.43	96.00		717.29			
Averydale Mutual Water Company		254.35	0.00	0.00		189.47	189.47	443.82	188.71	0.00	188.71	188.71	0.00	0.00	0.00	0.00	65.64	0.00	189.47	254.35		255.11			
Bahlman: Gene Bahlman	Hernandez: Luis Hernandez; property sale (2017)	5.00	0.00	0.00		NR	0.00	5.00	NR	0.00	#VALUE!	#VALUE!	#VALUE!	#VALUE!	#VALUE!	#VALUE!	#VALUE!	#VALUE!	#VALUE!	5.00		#VALUE!			
Baxter Mutual Water Company		35.02	0.00	0.00		NR	0.00	35.02	NR	0.00	#VALUE!	#VALUE!	#VALUE!	#VALUE!	#VALUE!	#VALUE!	#VALUE!	#VALUE!	#VALUE!	35.02		#VALUE!			
Benz: Mark W. And Nancy L. Benz	Terrazas: Gloria Terrazas; property sale (2015)	1.00	0.00	0.00		7.00	7.00	8.00	1.27	0.00	1.27	1.00	0.00	0.27	0.00	0.00	0.00	0.00	6.73	1.00		6.73			
Big Rock Mutual Water Company		0.00	0.00	0.00		NR	0.00	0.00	NR	0.00	#VALUE!	#VALUE!	#VALUE!	#VALUE!	#VALUE!	#VALUE!	#VALUE!	#VALUE!	#VALUE!	0.00		#VALUE!			
Bittner Trust, Glen Bittner, Trustee		4.00	0.00	0.00		NR	0.00	4.00	0.00	0.00	0.00	0.00	0.00	0.00	0.00	0.00	4.00	0.00	0.00	4.00		4.00			
Bleich Flat Mutual Water Company		33.50	0.00	0.00		152.00	152.00	185.50	11.41	0.00	11.41	11.41	0.00	0.00	0.00	0.00	22.09	0.00	152.00	33.50		174.09			
Blum: Sheldon R. Blum, Trustee of the 1998 Family Trust		50.00	0.00	0.00		350.00	350.00	400.00	50.00	0.00	50.00	50.00	0.00	0.00	0.00	0.00	0.00	0.00	350.00	50.00		350.00			
Bolthouse Properties LLC		9,945.00	0.00	430.00		791.67	1,221.67	11,166.67	9,273.59	0.00	9,273.59	9,273.59	0.00	0.00	0.00	0.00	671.41	0.00	1,221.67	9,945.00		1,893.09			
Bookman: Thomas and Julie Bookman 2007 Trust		136.00	0.00	0.00		286.69	286.69	422.69	107.45	0.00	107.45	107.45	0.00	0.00	0.00	0.00	28.55	0.00	286.69	136.00		315.24			
Borax: U.S. Borax ⁵		1,905.00	528.28	0.00		8,667.24	8,667.24	11,100.52	1,386.80	0.00	1,386.77	1,386.77	0.00	0.00	0.00	0.00	518.23	528.28	8,667.24	1,905.00	505.63	9,713.75			
Bridwell: James and Elizabeth Bridwell		1.00	0.00	0.00		5.25	5.25	6.25	0.25	0.00	0.25	0.25	0.00	0.00	0.00	0.00	0.75	0.00	5.25	1.00		6.00			
Burrows/300 A40 H LLC	Burrows/300 A40 H LLC (May 2022)	294.00	0.00	0.00		1,844.00	1,844.00	2,138.00	0.00	0.00	0.00	0.00	0.00	0.00	0.00	0.00	294.00	0.00	1,844.00	294.00		2,138.00			
	40AA Water Holdings, LLC (May 2022)	1.00	0.00	0.00		221.00	221.00	222.00	0.00	0.00	0.00	0.00	0.00	0.00	0.00	0.00	1.00	0.00	221.00	1.00		222.00			
Calandri Water Company, LLC (Sonrise Farms)	Caruso Investments (December 2022) [Takes effect at the beginning of 2023]	1,332.00	0.00	-140.00		1,900.31	1,760.31	3,092.31	1,148.75	0.00	1,148.75	1,148.75	0.00	0.00	0.00	0.00	183.25	0.00	1,760.31	1,332.00		1,943.56			
	Tivoli Investments, LLC (August 2023)	444.00	0.00	0.00		0.00	0.00	444.00	0.00	0.00	0.00	0.00	0.00	0.00	0.00	0.00	444.00	0.00	0.00	444.00		444.00			
Calandri Farms (December 2022) [Takes effect at the beginning of 2023]		444.00	0.00	0.00		0.00	0.00	444.00	0.00	0.00	0.00	0.00	0.00	0.00	0.00	0.00	444.00	0.00	0.00	444.00		444.00			
Cardile: Sal and Connie Cardile	Pool: Noel Pool; property sale (2015)	1.00	0.00	0.00		NR	0.00	1.00	NR	0.00	#VALUE!	#VALUE!	#VALUE!	#VALUE!	#VALUE!	#VALUE!	#VALUE!	#VALUE!	#VALUE!	1.00		#VALUE!			
Carle: Irma Ann Carle Trust, Irma-Anne Carle, Trustee		1.00	0.00	0.00		1.46	1.46	2.46	1.00	0.00	1.00	1.00	0.00	0.00	0.00	0.00	0.00	0.00	1.46	1.00		1.46			
Chavez: Effren Chavez		44.00	0.00	0.00		131.50	131.50	175.50	0.00	0.00	0.00	0.00	0.00	0.00	0.00	0.00	44.00	0.00	131.50	44.00		175.50			
City of Los Angeles, Department of Airports		3,975.00	0.00	0.00		9,295.10	9,295.10	13,270.10	2,683.21	0.00	2,683.21	2,683.21	0.00	0.00	0.00	0.00	1,291.79	0.00	9,295.10	3,975.00		10,586.89			
Close: C. Louise R. Close Living Trust		1.00	0.00	0.00		NR	0.00	1.00	NR	0.00	#VALUE!	#VALUE!	#VALUE!	#VALUE!	#VALUE!	#VALUE!	#VALUE!	#VALUE!	#VALUE!	1.00		#VALUE!			
Colorado Mutual Water Company		25.54	0.00	0.00		77.97	77.97	103.51	NR	0.00	#VALUE!	#VALUE!	#VALUE!	#VALUE!	#VALUE!	#VALUE!	#VALUE!	#VALUE!	#VALUE!	25.54		#VALUE!			

Table B-2 Exhibit 4 Overlying Producers Water Accounting

last update: 7/1/2024

Original Exhibit 4 Overlying Producers	Transfers of Permanent Production Rights	Water Available for Use in 2023 (AF)							2023 Water Use and Accounting (AF)											2024 Water Sources (AF)				
		Production Right (AF)	Imported Water Return Flows for 2023 (AF)	Transfers (Not Permanent)	Transfer Water used for a Replacement Water Obligation	Carry Over Water for Use in 2023 (AF)	Carry Over Water plus Transfer Water for use in 2023	Total Water for use in 2023	2023 Total Groundwater Production (AF)	Amount of Groundwater Production that is recovery of stored water	Adjusted Groundwater Production	Production Right Used	IWRP Used	Carry Over Used	Over Production	Replacement Obligation	Production Right to Carry Over for use in 2024	IWRP to Carry Over for use in 2024	Remaining Carry Over Water	Production Right (AF)	Imported Water Return Flows for 2024	Carry Over Water for use in 2024	Transfers (Not Permanent)	Transfer Water remaining after fulfilling Replacement Water Obligations
Lands of Promise Mutual Water Company		21.69	0.00	0.00		1.05	1.05	22.74	NR	0.00	#VALUE!	#VALUE!	#VALUE!	#VALUE!	#VALUE!	#VALUE!	#VALUE!	#VALUE!	21.69		#VALUE!			
Lane Family Trust		773.00	13.96	-600.00		913.21	313.21	1,100.17	195.38	0.00	195.38	195.38	0.00	0.00	0.00	0.00	577.62	13.96	313.21	773.00	13.82	904.79	-400.00	
LeClair: Marie A. Unini and Robert J. LeClair		1.00	0.00	0.00		1.90	1.90	2.90	1.27	0.00	1.27	1.00	0.00	0.27	0.00	0.00	0.00	0.00	1.63	1.00		1.63		
Leer: James M. Leer, III and Diane Leer		1.00	0.00	0.00		3.63	3.63	4.63	0.53	0.00	0.53	0.53	0.00	0.00	0.00	0.00	0.47	0.00	3.63	1.00		4.09		
Littlerock Aggregate Co., Inc., Holliday Rock Co., Inc.		151.00	0.00	0.00		0.00	0.00	151.00	150.39	0.00	150.39	150.39	0.00	0.00	0.00	0.00	0.61	0.00	0.00	151.00	0.00	0.61		
Llano Del Rio Water Company		279.00	0.00	0.00		1,406.63	1,406.63	1,685.63	NR	0.00	#VALUE!	#VALUE!	#VALUE!	#VALUE!	#VALUE!	#VALUE!	#VALUE!	#VALUE!	279.00		#VALUE!			
Llano Mutual Water Company		0.00	0.00	0.00		NR	0.00	0.00	NR	0.00	#VALUE!	#VALUE!	#VALUE!	#VALUE!	#VALUE!	#VALUE!	#VALUE!	#VALUE!	0.00		#VALUE!			
Maritorea: Trustees of the Maritorea Living Trust		1,775.00	0.00	-3,226.46		7,487.37	4,260.91	6,035.91	296.34	0.00	296.34	296.34	0.00	0.00	0.00	0.00	1,478.66	0.00	4,260.91	1,775.00		5,739.57	-40.00	
McWilliams: Dennis M. and Diane K. McWilliams		1.00	0.00	0.00		7.00	7.00	8.00	0.00	0.00	0.00	0.00	0.00	0.00	0.00	0.00	1.00	0.00	7.00	1.00		8.00		
Miner: Richard Miner	Rosamond CSD ³ Exhibit 3: 999.00 AFY (Jan 2022)	See RCSD on Exhibit 3	See RCSD on Exhibit 3	See RCSD on Exhibit 3	See RCSD on Exhibit 3	See RCSD on Exhibit 3	See RCSD on Exhibit 3	See RCSD on Exhibit 3	See RCSD on Exhibit 3	See RCSD on Exhibit 3	See RCSD on Exhibit 3	See RCSD on Exhibit 3	See RCSD on Exhibit 3	See RCSD on Exhibit 3	See RCSD on Exhibit 3	See RCSD on Exhibit 3	See RCSD on Exhibit 3	See RCSD on Exhibit 3	See RCSD on Exhibit 3	See RCSD on Exhibit 3	See RCSD on Exhibit 3	See RCSD on Exhibit 3	See RCSD on Exhibit 3	See RCSD on Exhibit 3
Miracle Improvement Corporation dba Golden Sands Mobile Home Park/Trailer Park	New Goldensands Investment; property sale (2016)	27.00	0.00	0.00		0.65	0.65	27.65	26.56	0.00	26.56	26.56	0.00	0.00	0.00	0.00	0.44	0.00	0.65	27.00		1.09		
Munz: 2014 Revocable Trust, Terry A. & Kathleen M. Munz		5.00	0.00	0.00		17.60	17.60	22.60	1.60	0.00	1.60	1.60	0.00	0.00	0.00	0.00	3.40	0.00	17.60	5.00		21.00		
Nebeker: Eugene B. Nebeker	WDS CA II ³ ; property sale (2021) ⁶	1,775.00	0.00	0.00		3,550.00	3,550.00	5,325.00	0.00	0.00	0.00	0.00	0.00	0.00	0.00	0.00	1,775.00	0.00	3,550.00	1,775.00		5,325.00		
	Nebeker: Eugene B. Nebeker	0.00	0.00	0.00		570.26	570.26	570.26	0.00	0.00	0.00	0.00	0.00	0.00	0.00	0.00	0.00	0.00	570.26	1,775.00		570.26	-190.16	
Northrop Grumman Systems Corporation		2.00	0.00	0.00		NR	0.00	2.00	NR	0.00	#VALUE!	#VALUE!	#VALUE!	#VALUE!	#VALUE!	#VALUE!	#VALUE!	#VALUE!	2.00		#VALUE!			
NRG Solar Alpine, LLC	[also called Oasis Solar/Clearway Energy (formerly NRG Solar)]	38.00	0.00	0.00		251.12	251.12	289.12	2.65	0.00	2.65	2.65	0.00	0.00	0.00	0.00	35.35	0.00	251.12	38.00		286.47		
R and M Ranch, Inc.	RTS Orchards (2023)	686.00	0.00	0.00		263.45	263.45	949.45	348.86	0.00	348.86	348.86	0.00	0.00	0.00	0.00	337.14	0.00	263.45	686.00		600.59		
Reca: John and Adrienne Reca		251.00	0.00	0.00		1,467.53	1,467.53	1,718.53	9.91	0.00	9.91	9.91	0.00	0.00	0.00	0.00	241.09	0.00	1,467.53	251.00		1,708.62		
Richter: Suzanne J. Richter		1.00	0.00	0.00		NR	0.00	1.00	1.00	0.00	1.00	1.00	0.00	0.00	0.00	0.00	0.00	0.00	1.00		0.00			
Rosamond High School		202.23	0.00	0.00		1,068.72	1,068.72	1,270.95	39.87	0.00	39.87	39.87	0.00	0.00	0.00	0.00	162.36	0.00	1,068.72	202.23		1,231.08		
Rosamond Ranch	FS Land Holding Company, LLC, property sale (2015)	588.00	0.00	0.00		3,574.51	3,574.51	4,162.51	184.20	0.00	184.20	184.20	0.00	0.00	0.00	0.00	403.80	0.00	3,574.51	588.00		3,978.31		
	Rabbitbrush Solar (2020)	10.00	0.00	0.00		310.10	310.10	320.10	25.60	0.00	25.60	10.00	0.00	15.60	0.00	0.00	0.00	0.00	294.50	10.00		294.50		
Rose Villa Apartments		7.62	0.00	0.00		NR	0.00	7.62	NR	0.00	#VALUE!	#VALUE!	#VALUE!	#VALUE!	#VALUE!	#VALUE!	#VALUE!	#VALUE!	7.62		#VALUE!			
Sahara Nursery and Farm		22.00	0.00	0.00		11.85	11.85	33.85	1.96	0.00	1.96	1.96	0.00	0.00	0.00	0.00	20.04	0.00	11.85	22.00		31.89		
Saint Andrew's Abbey, Inc.		102.00	0.00	0.00		105.08	105.08	207.08	49.05	0.00	49.05	49.05	0.00	0.00	0.00	0.00	52.95	0.00	105.08	102.00	0.00	158.03		
Schilling: Lawrence J. and Mary P. Schilling Trustees of the L&M Schilling 1992 Family Trust		4.00	0.00	0.00		6.55	6.55	10.55	2.33	0.00	2.33	2.33	0.00	0.00	0.00	0.00	1.67	0.00	6.55	4.00		8.22		
Selak: Lilia Mabel Selak; Barbara Aznarez Decd Trust and Mabel Selak Trust	Selak, Steven J. Selak Consolidated Trust ⁷ (Richard and Steve Selak successors in interest then split rights (July 2020))	75.00	0.00	-75.00		16.34	-58.67	16.34	0.00	0.00	0.00	0.00	0.00	0.00	0.00	0.00	75.00	0.00	-58.67	75.00		16.34	-75.00	
	Selak, Richard J. Selak Consolidated Trust (Richard and Steve Selak successors in interest then split rights (July 2020))	75.00	0.00	-75.00		13.34	-61.67	13.34	0.00	0.00	0.00	0.00	0.00	0.00	0.00	0.00	75.00	0.00	-61.67	75.00		13.34	-75.00	
Service Rock Products, L.P.	Robertson's Ready Mix (Successor-in-interest to Service Rock Products, L.P.)	267.00	0.00	600.00	266.37	0.00	333.63	600.63	580.20	0.00	580.20	267.00	0.00	313.20	0.00	0.00	0.00	0.00	20.43	267.00		20.43	150.00	
SGS Antelope Valley Development, LLC		57.00	0.00	0.00		NR	0.00	57.00	NR	0.00	#VALUE!	#VALUE!	#VALUE!	#VALUE!	#VALUE!	#VALUE!	#VALUE!	#VALUE!	57.00		#VALUE!			
Shadow Acres Mutual Water Company		51.74	67.86	0.00		182.62	182.62	302.22	105.90	0.00	105.90	51.74	54.16	0.00	0.00	0.00	0.00	13.70	182.62	51.74	64.46	196.32		
Sheep Creek Water Company		0.00	0.00	0.00		0.00	0.00	0.00	0.00	0.00	0.00	0.00	0.00	0.00	0.00	0.00	0.00	0.00	0.00	0.00		0.00		
Siebert: Jeffrey and Nancee Siebert	Siebert, Jeffrey and Nancee: 104 AFY (July 2020); 100 AFY (March 2021)	100.00	0.00	-100.00		100.00	0.00	100.00	0.00	0.00	0.00	0.00	0.00	0.00	0.00	0.00	100.00	0.00	0.00	100.00		100.00		
	Herbert, Michael: 1 AFY (July 2020); 5 AFY (March 2021)	5.00	0.00	0.00		389.02	389.02	394.02	0.00	0.00	0.00	0.00	0.00	0.00	0.00	0.00	5.00	0.00	389.02	5.00		394.02		
	Selak, Steven and Christine Selak Trust ³ : 1 AFY (July 2018)	1.00	0.00	0.00		5.00	5.00	6.00	0.00	0.00	0.00	0.00	0.00	0.00	0.00	0.00	1.00	0.00	5.00	1.00		6.00		
Sonrise Ranch, LLC		0.00	0.00	0.00		0.00	0.00	0.00	0.00	0.00	0.00	0.00	0.00	0.00	0.00	0.00	0.00	0.00	0.00		0.00	51.44		

Table B-2 Exhibit 4 Overlying Producers Water Accounting

last update: 7/1/2024

Original Exhibit 4 Overlying Producers	Transfers of Permanent Production Rights	Water Available for Use in 2023 (AF)							2023 Water Use and Accounting (AF)											2024 Water Sources (AF)							
		Production Right (AF)	Imported Water Return Flows for 2023 (AF)	Transfers (Not Permanent)	Transfer Water used for a Replacement Water Obligation	Carry Over Water for Use in 2023 (AF)	Carry Over Water plus Transfer Water for use in 2023	Total Water for use in 2023	2023 Total Groundwater Production (AF)	Amount of Groundwater Production that is recovery of stored water	Adjusted Groundwater Production	Production Right Used	IWRP Used	Carry Over Used	Over Production	Replacement Obligation	Production Right to Carry Over for use in 2024	IWRP to Carry Over for use in 2024	Remaining Carry Over Water	Production Right (AF)	Imported Water Return Flows for 2024	Carry Over Water for use in 2024	Transfers (Not Permanent)	Transfer Water remaining after fulfilling Replacement Water Obligations			
Southern California Edison Company		8.00	0.00	0.00		NR	0.00	8.00	0.51	0.00	0.51	0.51	0.00	0.00	0.00	0.00	0.00	0.00	7.49	0.00	0.00	8.00		7.49			
Sundale Mutual Water Company		472.23	0.00	0.00		456.28	456.28	928.51	395.99	0.00	395.99	395.99	0.00	0.00	0.00	0.00	0.00	0.00	76.24	0.00	456.28	472.23		532.52			
Sunnyside Farms Mutual Water Company, Inc.		74.26	38.09	0.00		53.58	53.58	165.93	108.30	0.00	108.30	74.26	34.04	0.00	0.00	0.00	0.00	0.00	0.00	4.05	53.58	74.26	37.84	57.63			
Tejon Ranchcorp and Tejon Ranch Co. ⁷		1,634.00	0.00	0.00		995.60	995.60	2,629.60	1,125.54	0.00	1,125.54	1,125.54	0.00	0.00	0.00	0.00	0.00	0.00	508.46	0.00	995.60	1,504.06	0.00	1,504.06			
Tierra Bonita Mutual Water Company		40.32	0.00	0.00		41.22	41.22	81.54	29.60	0.00	29.60	29.60	0.00	0.00	0.00	0.00	0.00	0.00	10.72	0.00	41.22	40.32		51.94			
Tierra Bonita Ranch		430.00	0.00	-430.00		0.00	-430.00	0.00	0.00	0.00	0.00	0.00	0.00	0.00	0.00	0.00	0.00	0.00	430.00	0.00	-430.00	430.00		0.00			
Triple M Property Co.	Golden Gate Fields Solar III LLC property sale (2019) (Approved June 2021)	15.00	0.00	0.00		NR	0.00	15.00	NR	0.00	#VALUE!	#VALUE!	#VALUE!	#VALUE!	#VALUE!	#VALUE!	#VALUE!	#VALUE!	#VALUE!	#VALUE!	#VALUE!	15.00		#VALUE!			
Turk Trust dated December 16, 1998		1.00	0.00	0.00		6.49	6.49	7.49	0.21	0.00	0.21	0.21	0.00	0.00	0.00	0.00	0.00	0.00	0.79	0.00	6.49	1.00		7.28			
Van Dam: Craig Van Dam, Marta Van Dam, Nick Van Dam, Janet Van Dam	Van Dam: Craig and Marta: 607 AFY (2020); 482 (2021)	Van Dam: Craig and Marta ¹ : 607 AFY (2020); 482 (2021); 481 (2023) (effective 2023); 480 (2024)	481.00	0.00	0.00		713.51	713.51	1,194.51	0.00	0.00	0.00	0.00	0.00	0.00	0.00	0.00	0.00	481.00	0.00	713.51	480.00		1,194.51	-30.00		
		California Compaction Company: 1 AFY (2024)	Became party in 2024	Became party in 2024	Became party in 2024	Became party in 2024	Became party in 2024	Became party in 2024	Became party in 2024	Became party in 2024	Became party in 2024	Became party in 2024	Became party in 2024	Became party in 2024	Became party in 2024	Became party in 2024	Became party in 2024	Became party in 2024	Became party in 2024	Became party in 2024	Became party in 2024	Became party in 2024	1.00	0.00	30.00		
		Antelope Valley Country Club (Small Pumper): 1 AFY (effective February 2023)	1.00	51.44	0.00		0.00	0.00	52.44	0.00	0.00	0.00	0.00	0.00	0.00	0.00	0.00	0.00	0.00	1.00	51.44	0.00	1.00	69.68	52.44	-51.44	
	Calandri Farms: 126 AFY in early 2021 [from 1 AFY (2020) + 125 AFY (2021)]	Calandri Farms: 76 AFY (from 1 AFY (2020) + 125 AFY (2021) - 20 AFY (2021) - 30 AFY (Oct 2021))	76.00	0.00	-116.00		153.00	37.00	113.00	0.00	0.00	0.00	0.00	0.00	0.00	0.00	0.00	0.00	0.00	76.00	0.00	37.00	76.00		113.00		
		Tutor Perini Corporation: 1 AFY (April 2023)	1.00	0.00	240.00		0.00	240.00	241.00	NR	0.00	#VALUE!	#VALUE!	#VALUE!	#VALUE!	#VALUE!	#VALUE!	#VALUE!	#VALUE!	#VALUE!	#VALUE!	#VALUE!	#VALUE!	1.00		#VALUE!	
		Antelope Valley Water Trust: 50 AFY (from 20 AFY in 2021 + 30 AFY in Oct 2021); 49 AFY (1 AFY to Tutor Perini April 2023)	49.00	0.00	0.00		100.00	100.00	149.00	0.00	0.00	0.00	0.00	0.00	0.00	0.00	0.00	0.00	0.00	0.00	49.00	0.00	100.00	49.00		149.00	
	V Lions ⁴ : 1 AFY (2020)	1.00	0.00	2,850.00		9,855.00	12,705.00	12,706.00	0.00	0.00	0.00	0.00	0.00	0.00	0.00	0.00	0.00	0.00	1.00	0.00	12,705.00	1.00		12,706.00	-7,150.00		
Gene Wheeler Farms: 1 AFY (Oct 2020)	1.00	0.00	3,488.46		863.00	4,351.46	4,352.46	549.05	0.00	549.05	1.00	0.00	548.05	0.00	0.00	0.00	0.00	0.00	0.00	0.00	3,803.41	1.00		3,803.41			
Van Dam, Nick and Janet ³ : 30 AFY (2018)	30.00	0.00	-30.00		60.00	30.00	60.00	0.00	0.00	0.00	0.00	0.00	0.00	0.00	0.00	0.00	0.00	0.00	30.00	0.00	30.00	30.00		60.00			
Van Dam Family Trust - 1996; High Desert Dairy	High Desert Dairy LLC ² : 1,817 AFY (2020)	1,817.00	0.00	0.00		0.00	0.00	1,817.00	1,790.90	0.00	1,790.90	1,790.90	0.00	0.00	0.00	0.00	0.00	0.00	26.10	0.00	0.00	1,817.00		26.10			
	Gary Van Dam ³ : 466 AFY (2020)	466.00	0.00	0.00		932.00	932.00	1,398.00	455.10	0.00	455.10	455.10	0.00	0.00	0.00	0.00	0.00	0.00	10.90	0.00	932.00	466.00		942.90			
	Craig & Marta Van Dam 466 AFY (2020)	Van Dam: Craig and Marta ¹ : 465 AFY (Oct 2021); 464 AFY (Dec 2021)	464.00	0.00	0.00		1,394.00	1,394.00	1,858.00	0.00	0.00	0.00	0.00	0.00	0.00	0.00	0.00	0.00	0.00	464.00	0.00	1,394.00	464.00		1,858.00		
		White Fence Farms MWC No. 3 ¹ : 1 AFY (Oct 2021) [also has Non-Stipulating Rights - see Table B-3]	1.00	0.00	0.00		989.00	989.00	990.00	18.14	0.00	18.14	1.00	0.00	17.14	0.00	0.00	0.00	0.00	0.00	0.00	971.86	1.00		971.86		
	40th Street East Water Group ¹ : 1 AFY (Dec 2021)	1.00	0.00	20.00		13.07	33.07	34.07	6.88	0.00	6.88	1.00	0.00	5.88	0.00	0.00	0.00	0.00	0.00	0.00	0.00	27.19	1.00		27.19	20.00	
	Nick & Janet Van Dam 466 AFY (2020)	Van Dam, Nick and Janet ³ : 116 AFY (2022)	116.00	0.00	-116.00		0.00	-116.00	0.00	0.00	0.00	0.00	0.00	0.00	0.00	0.00	0.00	0.00	0.00	116.00	0.00	-116.00	116.00		0.00		
Rosamond CSD ¹ : (Exhibit 3) 350 AFY (2022)		See RCSD on Exhibit 3	See RCSD on Exhibit 3	See RCSD on Exhibit 3	See RCSD on Exhibit 3	See RCSD on Exhibit 3	See RCSD on Exhibit 3	See RCSD on Exhibit 3	See RCSD on Exhibit 3	See RCSD on Exhibit 3	See RCSD on Exhibit 3	See RCSD on Exhibit 3	See RCSD on Exhibit 3	See RCSD on Exhibit 3	See RCSD on Exhibit 3	See RCSD on Exhibit 3	See RCSD on Exhibit 3	See RCSD on Exhibit 3	See RCSD on Exhibit 3	See RCSD on Exhibit 3	See RCSD on Exhibit 3	See RCSD on Exhibit 3	See RCSD on Exhibit 3	See RCSD on Exhibit 3	See RCSD on Exhibit 3	See RCSD on Exhibit 3	
Vulcan Materials Co., Vulcan Lands Inc., Consolidated Rock Products Co., Calmat Lands, Co., Allied Concrete & Materials		260.00	0.00	600.00	139.10	0.00	460.90	720.90	650.90	0.00	650.90	260.00	0.00	390.90	0.00	0.00	0.00	0.00	0.00	0.00	70.00	260.00		70.00	400.00		
WAGAS Land Company LLC		580.00	0.00	0.00		NR	0.00	580.00	NR	0.00	#VALUE!	#VALUE!	#VALUE!	#VALUE!	#VALUE!	#VALUE!	#VALUE!	#VALUE!	#VALUE!	#VALUE!	#VALUE!	580.00		#VALUE!			
WDS California II, LLC ³		1,159.00	0.00	0.00		7,012.27	7,012.27	8,171.27	0.23	0.00	0.23	0.23	0.00	0.00	0.00	0.00	0.00	0.00	1,158.77	0.00	7,012.27	1,159.00		8,171.04	-1,000.00		

Table B-2 Exhibit 4 Overlying Producers Water Accounting

last update: 7/1/2024

Original Exhibit 4 Overlying Producers	Transfers of Permanent Production Rights	Water Available for Use in 2023 (AF)							2023 Water Use and Accounting (AF)											2024 Water Sources (AF)				
		Production Right (AF)	Imported Water Return Flows for 2023 (AF)	Transfers (Not Permanent)	Transfer Water used for a Replacement Water Obligation	Carry Over Water for Use in 2023 (AF)	Carry Over Water plus Transfer Water for use in 2023	Total Water for use in 2023	2023 Total Groundwater Production (AF)	Amount of Groundwater Production that is recovery of stored water	Adjusted Groundwater Production	Production Right Used	IWRF Used	Carry Over Used	Over Production	Replacement Obligation	Production Right to Carry Over for use in 2024	IWRF to Carry Over for use in 2024	Remaining Carry Over Water	Production Right (AF)	Imported Water Return Flows for 2024	Carry Over Water for use in 2024	Transfers (Not Permanent)	Transfer Water remaining after fulfilling Replacement Water Obligations
Weatherbie: Michael and Dolores A. Weatherbie	Graves: Thomas Graves; property sale (2020)	1.00	0.00	0.00		NR	0.00	1.00	NR	0.00	#VALUE!	#VALUE!	#VALUE!	#VALUE!	#VALUE!	#VALUE!	#VALUE!	#VALUE!	1.00			#VALUE!		
West Side Park Mutual Water Co.		276.86	14.04	0.00		588.86	588.86	879.76	59.11	0.00	59.11	59.11	0.00	0.00	0.00	0.00	217.75	14.04	588.86	276.86	24.86	820.65		
White Fence Farms Mutual Water Co.		772.13	84.01	0.00		2,545.82	2,545.82	3,401.96	498.48	0.00	498.48	498.48	0.00	0.00	0.00	0.00	273.65	84.01	2,545.82	772.13	83.84	2,903.48		
William Fisher Memorial Water Company ²	Production well is outside of Adjudicated Area	4.53	0.00	0.00		4.06	4.06	8.59	2.40	0.00	2.40	2.40	0.00	0.00	0.00	0.00	2.13	0.00	4.06	4.53		6.19		
Willow Springs Company: Richard Nelson		135.00	0.00	0.00		384.68	384.68	519.68	61.20	0.00	61.20	61.20	0.00	0.00	0.00	0.00	73.80	0.00	384.68	135.00		458.48		
Wilson: Donna Wilson		7.00	0.00	0.00		40.00	40.00	47.00	2.00	0.00	2.00	2.00	0.00	0.00	0.00	0.00	5.00	0.00	40.00	7.00		45.00		
Total		56,590.67	1,656.23	-2,569.39	405.47	126,693.25	123,718.39	181,965.29	37,203.56	7,023.65	30,179.88	28,540.69	88.20	1,497.90	53.10	53.10	26,344.23	1,568.03	119,345.22	#REF!	1,642.42	147,257.48	-230.16	0.00

- Pursuant to Section 5.1.8 of the Judgment, Antelope Valley Joint Union High School District has an additional 29 AF of Production for use on its athletic fields and other public spaces. When recycled water becomes available to Quartz Hill High School at a price equal to or less than the lowest cost of any of the following: Replacement Obligation, Replacement Water, or other water that is delivered to AVJUHS at Quartz Hill High School, AVJUHS will stop producing the 29 AF groundwater and use recycled water.
- William Fisher Memorial Water Company has one well that is outside of the Adjudicated Area and consequently, its production will not be shown in annual reports.
- See Table B-5 for additional rights to produce groundwater. Note that some Exhibit 4 Parties are also listed on the Small Pumper list.
- V Lions has a reoccurring transfer from County Sanitation District #14 of Los Angeles County for 2,850 AF for the 2021-2028 time period.
- Past Carry Over volumes have been changed since the 2022 Annual Report after receiving production reports from an additional well
- Carry Over for WDS CA II was corrected in 2024 to reflect the 570.3 AF retained by the Eugene Nebeker Trust
- Past Carry Over volumes have been changed since the 2022 Annual Report to fix IWRF accounting errors
- NR indicates "Not Reported." If 2022 Production was not reported, Carry Over water available for use in 2023 is treated as zero in water accounting calculations. If 2023 Production was not reported, 2023-2024 water accounting cannot be calculated.

Table B-3 Other Parties (Non Exhibit 3 or Exhibit 4) Water Accounting

Last Updated: 06/26/2024

Other Parties (Non-Exhibit 3 or Exhibit 4)	Transferees	Water Available for Use in 2023 (AF)						2023 Water Use and Accounting (AF)										2024 Water Sources (AF)					
		Production Right (AF)	Imported Water Return Flows for 2023 (AF)	Transfers (Not Permanent)	Transfer Water used for a 2023 Replacement Water Obligation	Carry Over Water for Use in 2023 (AF)	Carry Over Water plus Transfer Water for use in 2023	Total Water for use in 2023	2023 Total Groundwater Production (AF)	Amount of Groundwater Production that is recovery of stored water	Adjusted Groundwater Production	Production Right or Right to Produce Used	IWR/ Used	Carry Over and Transfer Water Used	Over Production	Replacement Obligation	Production Right to Carry Over for use in 2023	IWR/ to Carry Over for use in 2023	Remaining Carry Over Water	Production Right (AF)	Imported Water Return Flows for 2024	Carry Over Water for use in 2024	Transfers (Not Permanent)
		Judgment	See Appendix D	See Appendix F	See Appendix E	From 2022 Annual Report	[Unused Transfer Water + Carry Over Water] [4-5+6]	1+2+6	Annual Production Reporting	Recovered Stored Water from Annual Production Reporting	[Total GW Production - Amount that is recovered stored water] [8-9]	If [10-1] then [1], otherwise [10]	If [10<11] then 0, if [10-11>2] then [2], otherwise [10-11]	If [10<11+12] then 0, if [10-11-12>6] then [6], otherwise [10-11-12]	If [10-11-12-13>0] then [10-11-12-13], otherwise 0	[14]	If [1-11]>0 then [1-11], otherwise 0	If [3-14]>0, then [3-14], otherwise 0	[7-15]	Judgment	See Appendix D	[18+19+20]	See Appendix F
Federal Reserved Water Right																							
United States ¹		7,600.00	0.00	0.00	0.00	0.00	7,600.00	1,226.63	0.00	1,226.63	1,226.63	0.00	0.00	0.00	0.00	6,373.37	0.00	0.00	7,600.00	0.00	0.00	0.00	
State of California																							
Department of Water Resources		104.00	0.00	0.00	0.00	0.00	104.00	NR	0.00	0.00	0.00	0.00	0.00	0.00	0.00	104.00	0.00	0.00	104.00	0.00	0.00	0.00	MISSING 2023 PRODUCTION REPORT AS OF 6/1/24
Department of Parks and Recreation		9.00	1.09	0.00	0.00	1.09	11.18	0.79	0.00	0.79	0.79	0.00	0.00	0.00	0.00	8.21	1.09	1.09	9.00	0.67	2.18	0.00	
Department of Transportation		47.00	0.00	0.00	0.00	0.00	47.00	NR	0.00	0.00	0.00	0.00	0.00	0.00	0.00	47.00	0.00	0.00	47.00	0.00	0.00	0.00	MISSING 2023 PRODUCTION REPORT AS OF 6/1/24
State Lands Commission	(reportedly no wells)	3.00	0.00	0.00	0.00	3.00	6.00	NR	0.00	0.00	0.00	0.00	0.00	0.00	0.00	3.00	0.00	3.00	3.00	0.00	0.00	0.00	MISSING 2023 PRODUCTION REPORT AS OF 6/1/24
Department of Corrections and Rehabilitation		3.00	0.00	0.00	0.00	0.00	3.00	NR	0.00	0.00	0.00	0.00	0.00	0.00	0.00	3.00	0.00	0.00	3.00	0.00	0.00	0.00	MISSING 2023 PRODUCTION REPORT AS OF 6/1/24
50th District Agricultural Association		32.00	0.00	0.00	0.00	192.00	224.00	0.00	0.00	0.00	0.00	0.00	0.00	0.00	0.00	32.00	0.00	192.00	32.00	0.00	192.00	0.00	
Department of Veteran Affairs		3.00	0.00	0.00	0.00	0.00	3.00	NR	0.00	0.00	0.00	0.00	0.00	0.00	0.00	3.00	0.00	0.00	3.00	0.00	0.00	0.00	MISSING 2023 PRODUCTION REPORT AS OF 6/1/24
Highway Patrol		3.00	0.00	0.00	0.00	0.00	3.00	NR	0.00	0.00	0.00	0.00	0.00	0.00	0.00	3.00	0.00	0.00	3.00	0.00	0.00	0.00	MISSING 2023 PRODUCTION REPORT AS OF 6/1/24
Department of Military		3.00	0.00	0.00	0.00	0.00	3.00	NR	0.00	0.00	0.00	0.00	0.00	0.00	0.00	3.00	0.00	0.00	3.00	0.00	0.00	0.00	MISSING 2023 PRODUCTION REPORT AS OF 6/1/24
Non-Stipulating Party																							
Desert Breeze MHP, LLC		18.10	0.00	0.00	0.00	0.00	18.10	10.37	0.00	10.37	10.37	0.00	0.00	0.00	0.00	7.73	0.00	0.00	18.10	0.00	0.00	0.00	
Milana VII, LLC dba Rosamond Mobile Home Park		21.70	0.00	0.00	0.00	0.00	21.70	25.84	0.00	25.84	21.70	0.00	0.00	4.14	4.14	0.00	0.00	0.00	21.70	0.00	0.00	0.00	
Reesdale Mutual Water Company		23.00	0.00	0.00	0.00	0.00	23.00	11.03	0.00	11.03	11.03	0.00	0.00	0.00	0.00	11.97	0.00	0.00	23.00	0.00	0.00	0.00	
Eyherabide: Juanita Eyherabide, Eyherabide Land Co., LLC and Eyherabide Sheep Company		12.00	0.00	0.00	0.00	0.00	12.00	0.35	0.00	0.35	0.35	0.00	0.00	0.00	0.00	11.65	0.00	0.00	12.00	0.00	0.00	0.00	
Clan Keith Real Estate Investments, LLC dba Leisure Lake Mobile Estates		64.00	0.00	0.00	0.00	0.00	64.00	123.17	0.00	123.17	64.00	0.00	0.00	59.17	59.17	0.00	0.00	0.00	64.00	0.00	0.00	0.00	
White Fence Farms Mutual Water Company No. 3	[Also has Exhibit 4 PRs from Craig Van Dam-See Table B-2]	4.00	0.00	0.00	0.00	0.00	4.00	4.00	0.00	4.00	4.00	0.00	0.00	0.00	0.00	0.00	0.00	0.00	4.00	0.00	0.00	0.00	
LV Ritter Ranch, LLC		0.00	0.00	0.00	0.00	0.00	0.00	NR	0.00	0.00	0.00	0.00	0.00	0.00	0.00	0.00	0.00	0.00	0.00	0.00	0.00	0.00	TODD GROUNDWATER

Table B-3 Other Parties (Non Exhibit 3 or Exhibit 4) Water Accounting

Last Updated: 06/26/2024

Other Parties (Non-Exhibit 3 or Exhibit 4)	Transferees	Water Available for Use in 2023 (AF)							2023 Water Use and Accounting (AF)										2024 Water Sources (AF)				
		Production Right (AF)	Imported Water Return Flows for 2023 (AF)	Transfers (Not Permanent)	Transfer Water used for a 2023 Replacement Water Obligation	Carry Over Water for Use in 2023 (AF)	Carry Over Water plus Transfer Water for use in 2023	Total Water for use in 2023	2023 Total Groundwater Production (AF)	Amount of Groundwater Production that is recovery of stored water	Adjusted Groundwater Production	Production Right or Right to Produce Used	IWRP Used	Carry Over and Transfer Water Used	Over Production	Replacement Obligation	Production Right to Carry Over for use in 2023	IWRP to Carry Over for use in 2023	Remaining Carry Over Water	Production Right (AF)	Imported Water Return Flows for 2024	Carry Over Water for use in 2024	Transfers (Not Permanent)
		Judgment	See Appendix D	See Appendix F	See Appendix E	From 2022 Annual Report	[Unused Transfer Water + Carry Over Water] [4-5+6]	1+2+6	Annual Production Reporting	Recovered Stored Water from Annual Production Reporting	[Total GW Production - Amount that is recovered stored water] [8-9]	If [10-1] then [1], otherwise [10]	If [10-11] then 0, if [10-11-2] then [2], otherwise [10-11]	If [10-11+12] then 0, if [10-11-12-6] then [6], otherwise [10-11-12]	If [10-11-12-13-0] then [10-11-12-13], otherwise 0	[14]	If [1-11]>0 then [1-11], otherwise 0	If [3-14]>0, then [3-14], otherwise 0	[7-15]	Judgment	See Appendix D	[18+19+20]	See Appendix F
Robar Enterprises, Inc., HI-Grade Materials, Co., and CJR, a General Partnership		200.00	0.00	0.00	0.00	0.00	0.00	200.00	601.30	0.00	601.30	200.00	0.00	0.00	401.30	401.30	0.00	0.00	0.00	200.00	0.00	0.00	0.00
SCI California Funeral Services, Inc. dba Joshua Memorial Park		38.00	0.00	0.00	0.00	0.00	0.00	38.00	11.36	0.00	11.36	11.36	0.00	0.00	0.00	0.00	26.64	0.00	0.00	38.00	0.00	0.00	0.00
Others with Rights to Produce																							
Antelope Valley Joint Union High School District ²		29.00	0.00	0.00	0.00	0.00	0.00	29.00	29.00	0.00	29.00	29.00	0.00	0.00	0.00	0.00	0.00	0.00	0.00	29.00	0.00	0.00	0.00
City of Lancaster		500.00	0.00	0.00	0.00	0.00	0.00	500.00	434.93	0.00	434.93	434.93	0.00	0.00	0.00	0.00	65.07	0.00	0.00	500.00	0.00	0.00	0.00
Phelan Pinon Hills Community Services District ³		1,200.00	0.00	0.00	0.00	0.00	0.00	1,200.00	8.27	0.00	8.27	8.27	0.00	0.00	0.00	0.00	1,191.73	0.00	0.00	1,200.00	0.00	0.00	0.00
Rights to Imported Water Return Flows (Parties with No Production Rights and may not have production wells)																							
A.V. Materials		0.00	0.00	0.00	0.00	0.00	0.00	0.00	NR	0.00	0.00	0.00	0.00	0.00	0.00	0.00	0.00	0.00	0.00	0.00	0.00	0.00	0.00
Antelope Valley Water Company		0.00	0.00	0.00	0.00	0.00	0.00	0.00	NR	0.00	0.00	0.00	0.00	0.00	0.00	0.00	0.00	0.00	0.00	0.00	0.00	0.00	0.00
Edgemont Acres MWC		0.00	58.55	0.00	0.00	0.00	0.00	58.55	1.86	0.00	1.86	0.00	1.86	0.00	0.00	0.00	0.00	0.00	0.00	0.00	55.24	0.00	0.00
Godde: Forrest Godde		0.00	0.00	0.00	0.00	0.00	0.00	0.00	NR	0.00	0.00	0.00	0.00	0.00	0.00	0.00	0.00	0.00	0.00	0.00	0.00	0.00	0.00
Harter: Scott Harter		0.00	0.00	0.00	0.00	0.00	0.00	0.00	NR	0.00	0.00	0.00	0.00	0.00	0.00	0.00	0.00	0.00	0.00	0.00	0.00	0.00	0.00
Warnack Trust		0.00	0.00	0.00	0.00	0.00	0.00	0.00	NR	0.00	0.00	0.00	0.00	0.00	0.00	0.00	0.00	0.00	0.00	0.00	0.00	0.00	0.00

1. United States Production Right to Carry Over for use in the next year is the Unused Federal Reserved Water Right available to 9 public water suppliers for use the next year as per the Judgment.
 2. Pursuant to Section 5.1.8 of the Judgment, Antelope Valley Joint Union High School District has an additional 29 AF of Production for use on its athletic fields and other public spaces. When recycled water becomes available to Quartz Hill High School at a price equal to or less than the lowest cost of any of the following:
 3. Phelan Pinon Hills CSD can produce up to 1,200 AFY and its Replacement Obligation is equal to its total groundwater production as per Judgment Section 6.4.1.2.
 Future tables may include rights to Stored Water.

Table B-4 New Production Water Accounting

Includes approved New Production applications through June 2023

Last Updated: 7/1/24

New Production (date approved)	Estimated Production on Application (AFY)	Year Approved	Inside State Water Contractor Area ¹	Status of Intervening	APN	Subarea	2020			2021			2022			2023		
							Total Groundwater Production (AF)	Used Transfer or Paid	Status of Recharge	Total Groundwater Production (AF)	Used Transfer or Paid	Status of Recharge	Total Groundwater Production (AF)	Used Transfer or Paid	Status of Recharge	Total Groundwater Production (AF)	Used Transfer or Paid	Status of Recharge
40th Street East Water Group (previous name: 40th St MWC) BECAME AN EXHIBIT 4 PARTY IN DEC 2021 (May 2020)	37.00	2020	Yes	NA: Defaulted Party	3170-010-021	Central		NA	NA		NA	NA	7.93	Used Transfer	NA	Reported on Exhibit 4	Reported on Exhibit 4	Reported on Exhibit 4
Abdalousir, Simoun (July 2020) Project Cancelled	1.00	2020	Yes	NA: Willis Class	3047-012-004	South East		NA	NA		NA	NA	NA Well not drilled, project cancelled	NA	NA	0	NA	NA
Ajzip, Angela (May 2021)	1.30	2021	Yes	NA: Willis Class	3238-023-009	West	NA since approved in 2021	NA	NA		NA	NA						
Ajzip, Bogarth (May 2021)	1.30	2021	Yes	NA: Willis Class	3386-023-030	West	NA since approved in 2021	NA	NA		NA	NA	NA Well not yet drilled	NA	NA			
Alcantara, Augusto and Jean (June 2022)	3.00	2022	Yes	NA: Willis Class	3260-021-024	South East	NA since approved in 2022	NA	NA	NA since approved in 2022	NA	NA	NA Well not drilled, project pending	NA	NA	0	NA	NA
Alegre, Juan Carlos & Ceidy D. (March 2018)	1.00	2018	Yes	NA: Willis Class	3154-013-026	Central		NA	NA		NA	NA						
Ambriz, Juan (December 2018) Property Sold, New owner contact information pending	0.50	2018	Yes	NA: Willis Class	3039-031-013	South East		NA	NA		NA	NA						
Anaya, Bobby (October 2020)	1.00	2020	Yes	NA: Willis Class	473-140-08	Central	0	NA	NA		NA	NA						
Ancheta, Nathaniel (April 2020)	1.00	2020	Yes	NA: Willis Class	3266-022-013	Central	0	NA	NA		NA	NA	NA Well not yet drilled	NA	NA	0	NA	NA
Arana, Lusbin and Guillermo	1.00	2024		NA: Willis Class	047-015-03	South East				NA since approved in 2024	NA	NA	NA since approved in 2024	NA	NA	NA since approved in 2024	NA	NA
Avalos, Irma	1.50	2024	Yes	NA: Willis Class	3302-021-093	Central	NA since approved in 2024	NA	NA	NA since approved in 2024	NA	NA	NA since approved in 2024	NA	NA	NA since approved in 2024	NA	NA
Avila, Armando (February 2021)	1.50	2021	Yes	NA: Willis Class	374-272-03	Central	NA since approved in 2021	NA	NA		NA	NA				0	NA	NA
Avila, Henry (March 2021)	7.60	2021	Yes	NA: Willis Class	3366-032-006	Central	NA since approved in 2021	NA	NA		NA	NA						
Balogh, Andras (December 2023)	1.50	2023	Yes	NA: Willis Class	059-012-03	South East	NA since approved in 2023	NA	NA	NA since approved in 2023	NA	NA	NA since approved in 2023	NA	NA			
Banuk, Ron (November 2023 to December 2024 only) (June 2023)	215.00	2023	Yes	NA: Small Pumper	358-222-16	West	NA since approved in 2023	NA	NA	NA since approved in 2023	NA	NA	1.35 (from other temporary right)	Paid	45323	16.49		
Bell, Matthew (December 2021)	3.50	2021	Yes	NA: Willis Class	252-232-05	Willow Spring	NA since approved in 2021	NA	NA		NA	NA				0	NA	NA
Bergren, Kyle (December 2022)	1.00	2022	Yes	NA: Willis Class	252-091-04	Central	NA since approved in 2022	NA	NA	NA since approved in 2022	NA	NA	NA Well not yet drilled	NA	NA	0	NA	NA
Berlanga, Arnold (August 2023)	1.00	2023	Yes	NA: Willis Class	3266-017-008	Central	NA since approved in 2023	NA	NA	NA since approved in 2023	NA	NA	NA since approved in 2023	NA	NA	0		
Bible Holiness Church (August 2021)	5.00	2021	Yes	NA: Willis Class	3078-020-011	South East	NA since approved in 2021	NA	NA		NA	NA	NA Well completed in 2023	NA	NA	0.06		
Bockness, Glen (February 2022)	1.50	2022	Yes	NA: Willis Class	3054-014-028	Central	NA since approved in 2022	NA	NA	NA since approved in 2022	NA	NA	NA Well to be drilled in 2023	NA	NA	None-Well not complete	NA	NA
Bousquet, Maria (August 2020)	1.00	2020	Yes	NA: Willis Class	3302-021-030	Central		NA	NA		NA	NA				0	NA	NA
Camilleri, Tim (June 2023)	1.00	2023	Yes	NA: Willis Class	471-082-01	Willow Springs	NA since approved in 2023	NA	NA	NA since approved in 2023	NA	NA	NA since approved in 2023	NA	NA			

Table B-4 New Production Water Accounting

Includes approved New Production applications through June 2023

Last Updated: 7/1/24

New Production (date approved)	Estimated Production on Application (AFY)	Year Approved	Inside State Water Contractor Area ¹	Status of Intervenin g	APN	Subarea	2020			2021			2022			2023		
							Total Groundwater Production (AF)	Used Transfer or Paid	Status of Recharge	Total Groundwater Production (AF)	Used Transfer or Paid	Status of Recharge	Total Groundwater Production (AF)	Used Transfer or Paid	Status of Recharge	Total Groundwater Production (AF)	Used Transfer or Paid	Status of Recharge
Carmen Vela, Maria del (July 2018)	1.00	2018	Yes	NA: Willis Class	3278-021- 025	West		NA	NA		NA	NA						
Castillo, Juan (March 2018)	1.00	2018	No	Other	3154-012- 014	Central		NA	NA		NA	NA						
Challman, William (2 parcels, shared well) (February 2022)	5.00	2022	No	NA: Willis Class	3060-010- 027; 3060- 010-023	South East	NA since approved in 2022	NA	NA	NA since approved in 2022	NA	NA	NA Well not yet drilled	NA	NA	0	NA	NA
Chambers, Matthew (March 2021)	2.50	2021	No	NA: Willis Class	374-322-05	West	NA since approved in 2021	NA	NA		NA	NA	No pump or electricity	NA	NA	0	NA	NA
Chunhui, Li (January 2021)	1.00	2021	Yes	NA: Willis Class	3091-012- 008	South East	NA since approved in 2021	NA	NA		NA	NA						
Collins, Raymond & Maryann (January 2019)	2.00	2019	Yes	NA: Willis Class	3277-029- 006	West	Well not complete	NA	NA	Well not complete	NA	NA	NA Well not complete	NA	NA	0	NA	NA
Connelly, Myles (January 2019)	1.00	2019	Yes	NA: Willis Class	3059-022- 059	South East		NA	NA		NA	NA						
Cooper, Ron (March 2018)	1.00	2018	No	Other	3080-009- 002	South East		NA	NA		NA	NA	NA Well not yet drilled	NA	NA			
Cootey, Darren (July 2022)	3.50	2022	Yes	NA: Willis Class	3262-028- 002	Central	NA since approved in 2022	NA	NA	NA since approved in 2022	NA	NA	NA Well drilled but pump not installed	NA	NA	0	NA	NA
Copart, Inc. (June 2020)	21.60	2020	Yes	PENDING	3170-015- 007	Central	0	NA	NA	0	NA	NA	50	Paid	Pending	0.92		
Corona, Abraham (August 2022)	1.50	2022	Yes	NA: Willis Class	3080-011- 017	South East	NA since approved in 2022	NA	NA	NA since approved in 2022	NA	NA	NA Well not yet drilled	NA	NA			
Daniyelov, Archil (February 2021)	1.50	2021	Yes	NA: Willis Class	374-041-21	West	NA since approved in 2021	NA	NA		NA	NA						
Davison, Larry (October 2020)	1.20	2020	Yes	NA: Willis Class	3370-005- 002	Central	1	NA	Pending		NA	NA						
Del Sur Gardens (July 2022)	1.38	2022	Yes	NA: Small Pumper	3203-034- 007	Central	3.92	NA	0.92 is New Production	3.92	NA	0.92 is New Production						
Ellis, Wesley (January 2021)	1.50	2021	Yes	NA: Willis Class	3059-006- 074	South East	NA since approved in 2021	NA	NA		NA	NA	0.0025	Paid	45323	0.02		
Espinoza, Leticia and Luis Armas (April 2019)	3.00	2019	Yes	NA: Willis Class	3307-014- 052	Central	0	NA	NA	0	NA	NA	0	0	NA	0.02		
Estrada, Jesus (September 2019)	0.50	2019	Yes	NA: Willis Class	3040-008- 046	South East		NA	NA		NA	NA						
Estrada, Juan & Mayra (April 2020)	1.00	2020	Yes	NA: Willis Class	3047-007- 026	South East		NA	NA		NA	NA	NA Well not yet drilled	NA	NA			
Estrada, Juan and Mayra (August 2022)	1.50	2022	Yes	NA: Willis Class	3047-007- 058	South East	NA since approved in 2022	NA	NA	NA since approved in 2022	NA	NA	NA Well not yet drilled	NA	NA			
Fields, Daryl (August 2020)	1.00	2020	Yes	NA: Willis Class	3307-016- 019	Central		NA	NA		NA	NA						
Fong, Alma (April 2018)	1.00	2018	Yes	NA: Willis Class	3029-018- 032	South East	0	NA	NA	0	NA	NA	0	NA	NA	0	NA	NA
Franco, Carmina Paniagua, and Guereca, Gustavo Acevedo	1.50	2023	Yes	NA: Willis Class	3047-009- 013	South East	NA since approved in 2023	NA	NA	NA since approved in 2023	NA	NA	NA since approved in 2023	NA	NA			
Galdamez, Amado (January 2023)	2.00	2023	Yes	NA: Willis Class	3382-022- 063	Central	NA since approved in 2023	NA	NA	NA since approved in 2023	NA	NA	NA since approved in 2023	NA	NA			
Garcia, Ervin and Carolina Espina (June 2019)	1.00	2019	Yes	NA: Willis Class	3047-011- 006	South East		NA	NA		NA	NA						
Garcia, Jose Luis (December 2021)	3.50	2021	Yes	Intervened	3382-017- 029	Central	NA since approved in 2021	NA	NA		NA	NA						

Table B-4 New Production Water Accounting

Includes approved New Production applications through June 2023

Last Updated: 7/1/24

New Production (date approved)	Estimated Production on Application (AFY)	Year Approved	Inside State Water Contractor Area ¹	Status of Intervenin g	APN	Subarea	2020			2021			2022			2023		
							Total Groundwater Production (AF)	Used Transfer or Paid	Status of Recharge	Total Groundwater Production (AF)	Used Transfer or Paid	Status of Recharge	Total Groundwater Production (AF)	Used Transfer or Paid	Status of Recharge	Total Groundwater Production (AF)	Used Transfer or Paid	Status of Recharge
Garcia, Leonel (January 2021)	41.00	2021	Yes	NA: Willis Class	3306-009- 001	Central	NA since approved in 2021	NA	NA		NA	NA						
Garcia, Leonel (January 2022)	2.00	2022	Yes	NA: Willis Class	3238-026- 005	West	NA since approved in 2022	NA	NA	NA since approved in 2022	NA	NA						
Grijalva, Michelle (January 2022)	1.50	2022	No	NA: Willis Class	3047-020- 030	South East	NA since approved in 2022	NA	NA	NA since approved in 2022	NA	NA						
Hernandez, Carlos and Paola Diaz (July 2021)	80.00	2021	Yes	NA: Small Pumper	3278-021- 024	South East	13	Paid	Completed in early 2022		NA	NA						
Hernandez, Vladimir (August 2020)	1.00	2020	Yes	NA: Willis Class	3059-019- 018	South East		NA	NA		NA	NA						
Hounanian, Masis (June 2019)	2.50	2019	Yes	NA: Willis Class	3118-005- 043	Central	0	NA	NA	0	NA	NA	0	NA	NA	0	NA	NA
Jefferies, John (July 2020)	1.00	2020	Yes	NA: Willis Class	252-190-12	West	0	NA	NA		NA	NA	0	NA	NA	0.02		
Jimenez Esparza, David (June 2018)	1.00	2018	Yes	NA: Willis Class	3307-014- 054	Central	0	NA	NA		NA	NA						
Joha, Ilias (July 2020)	1.50	2020	Yes	NA: Willis Class	3277-027- 006	West	0	NA	NA		NA	NA	No power or meter at NA Well, selling property	NA	NA	0	NA	NA
Joha, Ilias: Shared Well (January 2021)	11.00	2021	Yes	NA: Willis Class	3277-027- 006	West	NA since approved in 2021	NA	NA		NA	NA				0	NA	NA
Juniper Hills Land Conservation Trust (May 2019)	1.00	2019	No	NA: Willis Class	3060-022- 056	South East		NA	NA		NA	NA						
La Cosepa (May 2018)	14.16	2018	Yes	Intervened	3075-003- 008	South East	29.2	Paid	Completed in mid 2022		NA	NA						
LADWP (May 2023)	1.00	2023	yes	PENDING - City of LA believes it is a party subject to Judgment	359-051-19	West	NA since approved in 2023	NA	NA	NA since approved in 2023	NA	NA	NA since approved in 2023	NA	NA			
Lawrence, Eric (June 2022) <i>Selling Property</i>	1.50	2022	Yes	NA: Willis Class	375-114-18	Central	NA since approved in 2022	NA	NA	NA since approved in 2022	NA	NA	NA Well is capped	NA	NA	0	NA	NA
Lee, Brenda (January 2023)	1.50	2023	No	NA: Willis Class	3060-022- 068	South East	NA since approved in 2023	NA	NA	NA since approved in 2023	NA	NA	NA since approved in 2023	NA	NA	0	NA	NA
Linarez, Orbin (December 2023)	1.00	2023	Yes	NA: Willis Class	150-019-03	Central	NA since approved in 2023	NA	NA	NA since approved in 2023	NA	NA	NA since approved in 2023	NA	NA	0	NA	NA
Long Valley Road (February 2023)	300.00	2023	Yes	NA: Small Pumper	3075-007- 001	South East	269.58 - At time was Small Pumper	Used Transfer		266.65	Used Transfer		228.6 - At time was Small Pumper	Used Transfer	NA	220.79 (3 AF Small Pumper)	27.89 AF of Transfer remaining at end of 2023, Received one-time transfer of 190.16 ; 0.26 AF remain	
Lopez, Agustin and Gloria (September 2022)	1.50	2022	Yes	NA: Willis Class	3047-007- 046	South East	NA since approved in 2022	NA	NA	NA since approved in 2022	NA	NA						
Love's Travel Stops and Country Stores (December 2021)	10.00	2021	Yes	NA: Willis Class	3116-008- 040	Central	NA since approved in 2021	NA	NA		NA	NA	4.046	NA	NA	0	NA	NA
Magana, Paul (March 2018)	1.00	2018	Yes	NA: Willis Class	3203-003- 083	Central		NA	NA		NA	NA						

Table B-4 New Production Water Accounting

Includes approved New Production applications through June 2023

Last Updated: 7/1/24

New Production (date approved)	Estimated Production on Application (AFY)	Year Approved	Inside State Water Contractor Area ¹	Status of Intervention	APN	Subarea	2020			2021			2022			2023		
							Total Groundwater Production (AF)	Used Transfer or Paid	Status of Recharge	Total Groundwater Production (AF)	Used Transfer or Paid	Status of Recharge	Total Groundwater Production (AF)	Used Transfer or Paid	Status of Recharge	Total Groundwater Production (AF)	Used Transfer or Paid	Status of Recharge
Mawla 165 Street LLC (July 2020)	3.53	2020	No	PENDING	3036-011-033	South East	0	NA	NA		NA	NA			0	NA	NA	
Mendez, Juan Jose, and Ledesma Guerra, Maria Esther (2023)	1.50	2023	Yes	NA: Willis Class	3050-029-029	South East	NA since approved in 2023	NA	NA	NA since approved in 2023	NA	NA	NA since approved in 2023	NA	NA			
Meng, Sifan (& Addendum) (August 2020)	1.00	2020	Yes	NA: Willis Class	3060-030-009	South East		NA	NA		NA	NA						
Mettler Valley MWC (January 2021)	116.00	2021	Yes	NA: Defaulted Party	3275-012-015	West	NA since approved in 2021	NA	NA		NA	NA	47.33	Paid	Pending	40	Transfer pending	
Meza, Lizet (April 2024)	1.30	2024	Yes	NA: Willis Class	053-024-06	Central				NA since approved in 2024	NA	NA	NA since approved in 2024	NA	NA	NA since approved in 2024	NA	NA
Ming, Lin (April 2019)	1.00	2019	Yes	NA: Willis Class	3384-007-007	Central		NA	NA		NA	NA						
Montano, Eriverto (July 2023)	1.00	2023	Yes	NA: Willis Class	3386-012-023	Central	NA since approved in 2023	NA	NA	NA since approved in 2023	NA	NA	NA since approved in 2023	NA	NA	0	NA	NA
Moreno, Jesus Rio (March 2024)	2.00	2024	Yes	NA: Willis Class	3059-006-004	South East	NA since approved in 2024			NA since approved in 2024			NA since approved in 2024	NA	NA	NA since approved in 2024	NA	NA
Nava, Victor H. (June 2022)	1.50	2022	Yes	NA: Willis Class	3219-021-002	Central	NA since approved in 2022	NA	NA	NA since approved in 2022	NA	NA						
Navas, Rudy (August 2020)	1.00	2020	Yes	NA: Willis Class	3279-007-004	West		NA	NA		NA	NA						
Nuno, Juan (December 2021)	3.00	2021	Yes	NA: Willis Class	3384-012-016	Central	NA since approved in 2021	NA	NA		NA	NA						
Odango, James (Revised) (January 2021)	5.00	2021	Yes	NA: Willis Class	3029-011-011	South East	NA since approved in 2021	NA	NA		NA	NA			0	NA	NA	
Ormonde, Antonio (September 2019)	2.00	2019	Yes	NA: Willis Class	3175-001-017	Central		NA	NA		NA	NA						
Ortiz, Jorge G. and Aura E. (June 2022)	1.50	2022	Yes	NA: Willis Class	3046-035-025	South East	NA since approved in 2022	NA	NA	NA since approved in 2022	NA	NA			0	NA	NA	
Orantes, Pedro (January 2024)	1.50	2024	Yes	NA: Willis Class	3219-006-003	Central	NA since approved in 2024			NA since approved in 2024			NA since approved in 2024	NA	NA	NA since approved in 2024	NA	NA
Park, Young (August 2018)	3.00	2018	Yes	NA: Willis Class	3060-030-029	South East		NA	NA		NA	NA	0.09	Paid	45323	0.09		
Perez, Espiridion and Yvonne (March 2018)	1.00	2018	Yes	NA: Willis Class	375-190-008	Central	0.68	Paid	Completed in early 2022		NA	NA	0.64	Paid	45323	0.5		
Phillips, Jennifer (January 2023)	1.50	2023	No	NA: Willis Class	3062-002-084	South East	NA since approved in 2023	NA	NA	NA since approved in 2023	NA	NA	NA since approved in 2023	NA	NA			
Piute MWC (April 2020)	21.00	2020	Yes	NA: Defaulted Party	3362-004-015	Central	9.28	NA	NA	10.01	NA	NA			7.45			
Rodriguez, Carlos (June 2024)	1.50	2024	Yes	NA: Willis Class	3267-006-009	Central	NA since approved in 2024	NA	NA	NA since approved in 2024	NA	NA	NA since approved in 2024	NA	NA	NA since approved in 2024	NA	NA
Rodriguez, Erik (March 2019)	1.00	2019	Yes	NA: Willis Class	3170-010-002	Central	0	NA	NA	0	NA	NA	0	NA	NA	0	NA	NA
Rodriguez, Jose and Mayra (July 2020)	1.00	2020	Yes	NA: Willis Class	3219-008-049	Central	0	NA	NA		NA	NA						
Salazar, Moises (October 2022)	3.00	2022	Yes	NA: Willis Class	374-40-24	West	NA since approved in 2022	NA	NA	NA since approved in 2022	NA	NA	0	NA	NA	0.04		
Saso, Hector - Gutierrez, Magda #1 (May 2021)	1.30	2021	Yes	NA: Willis Class	3238-025-026	West	NA since approved in 2021	NA	NA		NA	NA						

Table B-4 New Production Water Accounting

Includes approved New Production applications through June 2023

Last Updated: 7/1/24

New Production (date approved)	Estimated Production on Application (AFY)	Year Approved	Inside State Water Contractor Area ¹	Status of Intervenin g	APN	Subarea	2020			2021			2022			2023		
							Total Groundwater Production (AF)	Used Transfer or Paid	Status of Recharge	Total Groundwater Production (AF)	Used Transfer or Paid	Status of Recharge	Total Groundwater Production (AF)	Used Transfer or Paid	Status of Recharge	Total Groundwater Production (AF)	Used Transfer or Paid	Status of Recharge
Saso, Hector - Gutierrez, Magda #2 (May 2021)	1.30	2021	Yes	NA: Willis Class	3257-017- 032	West	NA since approved in 2021	NA	NA		NA	NA						
SoCal Properties Plus, LLC (August 2020)	1.00	2020	Yes	NA: Willis Class	3310-018- 038	Central		NA	NA		NA	NA						
Tarzana Treatment Centers (February 2021)	11.35	2021	Yes	NA: Small Pumper	3218-002- 004	Central	NA since approved in 2021	NA	NA		NA	NA	0	NA	NA	0.3		
Torres, J. Martin (January 2020)	1.00	2020	Yes	NA: Willis Class	3084-017- 038	South East		NA	NA		NA	NA						
Torres and Vazquez: Martin Torres and Blanca Vazquez	1.00	2024	Yes	NA: Willis Class	3266-017- 010	Central	NA since approved in 2024	NA	NA	NA since approved in 2024	NA	NA	NA since approved in 2024	NA	NA			
Trang, Sroy (May 2019)	0.50	2019	Yes	NA: Willis Class	3363-006- 010	South East	0	NA	NA		NA	NA				0	NA	NA
Ugonwa, Bonaventure (June 2019)	6.00	2019	Yes	NA: Willis Class	3111-003- 116	Central		NA	NA		NA	NA						
Wieduwit, Ben (August 2023)	1.00	2023	Yes	NA: Willis Class	375-042-026	Central	NA Since Approved in 2023	NA	NA	NA Since Approved in 2023	NA	NA	NA Since Approved in 2023	NA	NA	0	NA	NA
Williams, Kevin (September 2023)	1.00	2023	Yes	NA: Willis Class	252-171-09	West	NA Since Approved in 2023	NA	NA	NA Since Approved in 2023	NA	NA	NA Since Approved in 2023	NA	NA	0	NA	NA
Witmeyer Trust (Randy Sharp) Sold property to Emmanuel Jimenez (March 2018)	1.00	2018	Yes	NA: Willis Class	3084-003- 009	South East		NA	NA		NA	NA						
Zaghian, Roben (May 2019)	3.00	2019	Yes	NA: Willis Class	3218-033- 012	Central		NA	NA		NA	NA						
Zeinali, Shahin (March 2021)	8.50	2021	Yes	NA: Willis Class	3240-008- 008	West	NA since approved in 2021	NA	NA		NA	NA	NA Well not yet drilled	NA	NA			

New Production Applications Revoked by the Watermaster

Badawi, Abdelsalam (February 2021)	1.00	2021	Property sold and well was never drilled		3382-020- 002	Central
Banuk, Ron (For 2020 to May 2022 only) (September 2020)	215.00	2020	Only for 2020 to 2022		358-222-16	West
Banuk, Ron (For 2023 only) (October 2022)	15.40	2022	Only for 2023		358-222-16	West
Ceres Enterprises (September 2020)	10.27	2020	Decided not to drill-will use AVEK water		234-350-12	Roger's Lake
French, Christopher & Nancy (March 2018)	1.00	2018	Borehole was dry so applicant withdrew		252-231-032	West
Korn, Carrie (March 2018)	1.00	2018	Borehole was dry so applicant withdrew		3064-013- 047	South East
Ovespian, Andrey (May 2019)	1.00	2019	Decided not to drill		3240-006- 053	Central
Sanchez, Alex and Sally (July 2022)	3.00	2022	Sold property before well was drilled		3047-009- 013	South East
West, Dony (January 2023)	2.00	2023	Yes	NA: Willis Class	252-250-18	Willow Springs
Webster, Anthony (March 2018)	1.00	2018	Decided not to drill		3078-007- 012	Central

NA = Not applicable since no pumping

1. Yes indicates within AVEK service area unless noted otherwise. A No indicates not within AVEK, PWD, or LCD

Table B-5 Parties with Multiple Rights to Produce

Last updated 6/1/2023

Party	
Exhibit 3 Parties	Production Right (AF)
Rosamond Community Services District	
Original Production Right	404.42
<i>Transfer from eSolar Inc.; Red Dawn Suntower LLC - Exhibit 4 (2016)</i>	150.00
<i>Transfer from Richard Miner - Exhibit 4 (Jan 2022)</i>	999.00
<i>Transfer from Nick and Janet Van Dam - Exhibit 4 (Feb 2022)</i>	350.00
<i>Transfer from Radcast Investments- Exhibit 4 (June 2022)</i>	232.56
Total	2,135.98

Exhibit 4 Parties	Production Right (AF)
40th Street East Water Group is a New Production Party (2020) and an Exhibit 4 Party (as of Dec 2021). All production reporting will now occur with its Exhibit 4 rights.	
New Production: granted up to 37 AFY (May 2020)	NA
<i>Exhibit 4 : Transfer from Craig & Marta Van Dam (Dec 2021) (original Van Dam Family Trust - 1996; High Desert Dairy Production Right)</i>	1.00
Antelope Valley Country Club	
Small Pumper: 3 AFY (Cannot Carry Over)	3.00
<i>Exhibit 4: Transfer from Van Dam, Craig and Marta. Can Carry over IWRP after February 2023</i>	1.00
Total	4.00
Antelope Valley-East Kern Water Agency (AVEK)	
Original Production Right	3,550.00
<i>Transfer from Healy: Jane Healy and Healy Enterprises Inc (Jan 2022)</i>	700.00
Total	4,250.00
Antelope Valley Joint Union High School District	
Original Production Right	41.00
<i>For use on athletic fields and other public spaces until recycled water becomes available¹</i>	29.00
Total	70.00
Calandri Farms	
<i>Transfers from Craig and Marta Van Dam (since 2020); 76 AFY is amount available as of January 2023</i>	76.00
<i>Transfer from Calandri Water Company (Dec 2022)</i>	444.00
Total	520.00

City of Lancaster	
<i>Original Production Right: Additional Rights to produce at Soccer Complex when recycled water is not available</i>	500.00
<i>Transfer from County Sanitation District of Los Angeles No. 14 (Exhibit 4; no point of extraction identified)</i>	50.00
Total	550.00
Diamond Farming/Crystal Organic LLC/Grimmway/Lapis	
Original Production Right	1,986.00
<i>Transfer from FS Land Holding Company, LLC (2018) [Original Landinv Inc Production Right]</i>	600.00
Total	2,586.00
Granite Construction Company	
Original Production Right	126.00
<i>Granite Construction Co (Big Rock Facility) (Split after lease ended in 2022, all rights transferred to Big Rock Facility March 2023)</i>	117.00
Total	243.00
Lane Family Trust	
Original Production Right	773.00
<i>Lane Family Trust (Little Rock Sand and Gravel, Co.) (Split after lease ended in 2022)</i>	117.00
Total	890.00
Selak, Steve has two separate Production Rights that are not the same nor interchangeable.	
<i>Steven J. Selak Consolidated Trust (split of Selak: Lilia Mabel Selak; Barbara Aznarez Decd Trust and Mabel Selak Trust rights (July 2020))</i>	75.00
<i>Steven and Christine Selak Trust (transfer from Siebert: Jeffrey and Nancee Siebert (July 2018))</i>	1.00
Total	76.00
RTS Orchards	
<i>RTS Orchards, property sale from H&N Development Co. (January 2022)</i>	808
<i>RTS Orchards, transfer from R and M Ranch, (June 2023)</i>	686
Total	1,494.00

US Solar	
Original Production Right	0.00
<i>Transfer from FS Land Holding Company, LLC (2020) [Original Landinv Inc Production Right]</i>	136.44
<i>Transfer from FS Land Holding Company, LLC (2020) [Original Rosamond Ranch Production Right]</i>	588.00
Total	724.44
Van Dam, Gary	
Original Production Rights affiliated with Sonrise Ranch, LLC	0.00
Van Dam, Gary and Sonrise Ranch (2020 (split of Van Dam Family Trust - 1996; High Desert Dairy rights)	466.00
Total	466.00
Van Dam, Craig and Marta	
Van Dam: Craig and Marta: 610 AFY (2018); 607 AFY (2020); 482 (2021) {split of Van Dam: Craig Van Dam, Marta Van Dam, Nick Van Dam, Janet Van Dam rights and subsequent transfers}; 481 AFY (2023); 480 AFY (2024)	480
Van Dam: Craig and Marta: 466 AFY (2020); 465 AFY (Oct 2021); 464 AFY (Dec 2021) (split of Van Dam Family Trust - 1996; High Desert Dairy rights and subsequent transfers)	464
Total	944.00
Van Dam, Nick and Janet	
Van Dam, Nick and Janet: 30 AFY (2018) {split of Van Dam: Craig Van Dam, Marta Van Dam, Nick Van Dam, Janet Van Dam Production Rights)	30
Van Dam, Nick and Janet: 466 (2020); 116 AFY (Feb 2022) (split of Van Dam Family Trust - 1996; High Desert Dairy and subsequent transfers)	116
Total	146.00
WDS California II, LLC	
Original Production Right	1,159.00
<i>Transfer from Nebeker: Eugene B. Nebeker (2021)</i>	1,775.00
<i>Transfer from Copa De Oro Land Company (Jan 2020)</i>	315.00
Total	3,249.00
White Fence Farms MWC No. 3 has two separate rights that are of different classes and not combinable	
Exhibit 4: <i>Transfer from Craig and Marta Van Dam (Oct 2021) (original Van Dam Family Trust - 1996; High Desert Dairy Production Right)</i>	1.00
Non-Stipulating Right: White Fence Farms MWC No. 3	4.00
Total	5.00

Note: some Exhibit 4 Parties are also listed on the Small Pumper list.

1. Pursuant to Section 5.1.8 of the Judgment, Antelope Valley Joint Union High School District has an additional 29 AF of Production for use on its athletic fields and other public spaces. When recycled water becomes available to Quartz Hill High School at a price equal to or less than the lowest cost of any of the following: Replacement Obligation, Replacement Water, or other water that is delivered to AVJUHS at Quartz Hill High School, AVJUHS will stop producing the 29 AF groundwater and use recycled water. This 29 AF is subtracted from their reported annual Production shown on the Exhibit 4 Overlying Producers Water Accounting table.

Table B-6 2024 Water Accounting

Last Update: 07/25/24

Party Name ¹	Description	Water Year 2024								
		Production Rights (AF) ²	Carry Over (AF)	IWRP (AF)	UFRR (AF)	Non-Permanent Transfer (AF)	Total Available for Use (AF)	New Production (AF) (Must Pay RWA)	Recoverable Stored Water (AF) ³	Notes
40AA Water Holdings	Exhibit 4	1.00	222.00				223.00			
40th Street East Water Group	Exhibit 4	1.00	27.19			20.00	48.19			
40th Street East Water Group	New Production							37.00		
50th District Agricultural Association	State of California	32.00	192.00				224.00			
60th Street Association Water System	Exhibit 4	2.16	0.00				2.16			
A.V. Materials	Exhibit 4	0.00		0.00			0.00			
Abdalnouir, Simoun	New Production							1.00		
Adams Bennett Investments, LLC	Exhibit 4	0.00	0.00				0.00			
Ajzip, Angela	New Production							1.30		
Ajzip, Bogarth	New Production							1.30		
Alcantara, Augusto and Jean	New Production							3.00		
Alegre, Juan Carlos & Ceidy D	New Production							1.00		
Ambriz, Juan	New Production							0.50		
Anaya, Bobby	New Production							1.00		
Ancheta, Nathaniel	New Production							1.00		
Antelope Park Mutual Water Company	Exhibit 4	169.89	477.87				647.76			
Antelope Valley Country Club	Exhibit 4	1.00	52.44	69.68		-51.44	71.68			
Antelope Valley Country Club	Small Pumper with Additional Rights	3.00					3.00			
Antelope Valley Joint Union High School District	Exhibit 4	41.00	0.00				41.00			
Antelope Valley Joint Union High School District	Additional Rights to Produce Groundwater	29.00					29.00			29 AF for use on athletic fields or other public spaces until recycled water becomes available.
Antelope Valley Mobile Estates	Exhibit 4	0.00	22.40				22.40			Transfer of all Production Right to Antelope Valley Mobile Home Park in June 2024. Kept Carry Over
Antelope Valley Mobile Home Park	Exhibit 4	8.75	0.00				8.75			Successor-in-Interest to AV Mobile Estates
Antelope Valley Water Company	Exhibit 4	0.00		0.00			0.00			
Antelope Valley Water Storage LLC	Exhibit 4	1,772.00	Missing 2023 Production Report	0.00			1,772.00		3,613.47	The total water available for use cannot be calculated until 2023 Production Report is submitted
Antelope Valley Water Trust	Exhibit 4	49.00	149.00				198.00			For investment purposes at this time. No known point of extraction.

Table B-6 2024 Water Accounting

Last Update: 07/25/24

Party Name ¹	Description	Water Year 2024									Notes
		Production Rights (AFY) ²	Carry Over (AF)	IWRF (AF)	UFRR (AF)	Non-Permanent Transfer (AF)	Total Available for Use (AF)	New Production (AF) (Must Pay RWA)	Recoverable Stored Water (AF) ³		
Antelope Valley-East Kern Water Agency (AVEK)	Exhibit 4	4,250.00	831.80	14,576.22	11,000.00	0.00	30,658.02		96,061.09	Stored water volume listed does not include stored water for the benefit of City of Palmdale	
Aqua-J Mutual Water Company	Exhibit 4	44.35	Missing 2023 Production Report				44.35			The total water available for use cannot be calculated until 2023 Production Report is submitted	
AV Solar Ranch 1, LLC	Exhibit 4	96.00	717.29				813.29				
Arana, Lusbin and Guillermo	New Production							1.00			
Avalos, Irma	New Production							1.50			
Averydale Mutual Water Company	Exhibit 4	254.35	255.11				509.46				
Avila, Armando	New Production							1.50			
Avila, Henry	New Production							7.60			
Balogh, Andras	New Production							1.50			
Banuk, Ron	New Production							215.00		Small Pumper for domestic well. New Production for industrial well.	
Baxter Mutual Water Company	Exhibit 4	35.02	Missing 2023 Production Report				35.02			The total water available for use cannot be calculated until 2023 Production Report is submitted	
Bell, Matthew	New Production							3.50			
Bell, Matth and Vanessa	New Production							0.50		Approved in 2024	
Bergren, Kyle	New Production							1.00			
Bertanga, Arnold	New Production							1.00			
Bible Holiness Church	New Production							5.00			
Big Rock Mutual Water Company	Exhibit 4	0.00	Missing 2023 Production Report				0.00			The total water available for use cannot be calculated until 2023 Production Report is submitted	
Bleich Flat Mutual Water Company	Exhibit 4	33.50	174.09				207.59				
Blum: Sheldon R. Blum, Trustee of the 1998 Family Trust	Exhibit 4	50.00	350.00				400.00				
Bockness, Glen	New Production							1.50			
Bolthouse Properties LLC	Exhibit 4	9,945.00	1,893.09				11,838.09				
Bookman: Thomas and Julie Bookman 2007 Trust	Exhibit 4	136.00	315.24				451.24				
Borax: U.S. Borax	Exhibit 4	1,905.00	9,713.75	505.63			12,124.38				
Boron Community Services District	Exhibit 3	50.00	718.80	78.00	0.00		846.80				
Bousquet, Maria	New Production							1.00			

Table B-6 2024 Water Accounting

Last Update: 07/25/24

Party Name ¹	Description	Water Year 2024								
		Production Rights (AFY) ²	Carry Over (AF)	IWRF (AF)	UFRR (AF)	Non-Permanent Transfer (AF)	Total Available for Use (AF)	New Production (AF) (Must Pay RWA)	Recoverable Stored Water (AF) ³	Notes
Bridwell: James and Elizabeth Bridwell	Exhibit 4	1.00	6.00				7.00			
Brittner Trust, Glen Brittner, Trustee	Exhibit 4	4.00	Missing 2023 Production Report				4.00			The total water available for use cannot be calculated until 2023 Production Report is submitted
Burrows/300 A40 H LLC	Exhibit 4	294.00	2,138.00				2,432.00			
Calandri Farms, Inc.	Exhibit 4	520.00	557.00				1,077.00			For investment purposes at this time. No known point of extraction.
California Compaction Company	Exhibit 4	1.00	New Party in 2024				1.00			For investment purposes at this time. No known point of extraction.
California Water Services Company	Exhibit 3	343.14	118.94	4.90	178.45		645.43			
Camilleri, Tim	New Production							1.00		
Carle: Irma Ann Carle Trust, Irma-Anne Carle, Trustee	Exhibit 4	1.00	1.46				2.46			
Carmen Vela, Maria del	New Production							1.00		
Castillo, Juan	New Production							1.00		
Challman, William	New Production							5.00		
Chamber, Matthew	New Production							2.50		
Chavez: Effren Chavez	Exhibit 4	44.00	175.50				219.50			
Chunhui, Li	New Production							1.00		
City of Lancaster	Additional Rights to Produce Groundwater	500.00					500.00			500 AFY for use at Soccer Complex when recycled water is not available. Exhibit 4 Right is for investment purposes at this time. No known point of extraction.
City of Lancaster	Exhibit 4	50.00					50.00			
City of Los Angeles, Department of Airports	Exhibit 4	3,975.00	10,586.89				14,561.89			
Clan Keith Real Estate Investments, LLC dba Leisure Lake Mobile Estates	Non-Stipulating Parties	64.00					64.00			
Close: C. Louise R. Close Living Trust	Exhibit 4	1.00	Missing 2023 Production Report				1.00			The total water available for use cannot be calculated until 2023 Production Report is submitted
Collins, Raymond & Maryann	New Production							2.00		
Colorado Mutual Water Company	Exhibit 4	25.54	Missing 2023 Production Report				25.54			The total water available for use cannot be calculated until 2023 Production Report is submitted
Connelly, Myles	New Production							1.00		
Cooper, Ron	New Production							1.00		
Cootey, Darren	New Production							3.50		

Table B-6 2024 Water Accounting

Last Update: 07/25/24

Party Name ¹	Description	Water Year 2024								
		Production Rights (AF) ²	Carry Over (AF)	IWRF (AF)	UFRR (AF)	Non-Permanent Transfer (AF)	Total Available for Use (AF)	New Production (AF) (Must Pay RWA)	Recoverable Stored Water (AF) ³	Notes
Copa De Oro Land Company	Exhibit 4	10.00	Missing 2023 Production Report	0.00			10.00			The total water available for use cannot be calculated until 2023 Production Report is submitted
Copart, Inc.	New Production							21.60		
Corona, Abraham	New Production							1.50		
County Sanitation District No. 14 of Los Angeles	Exhibit 4	3,010.00	6,681.09				9,691.09			
County Sanitation District No. 20 of Los Angeles	Exhibit 4	340.00	1,420.01				1,760.01			
Daniyelov, Archil	New Production							1.50		
Davison, Larry	New Production							1.20		
Del Sur Gardens	New Production and Small Pumper	3.00					3.00	1.38		
Del Sur Ranch LLC	Exhibit 4	600.00	4,800.00				5,400.00			
Department of Corrections and Rehabilitation	State of California	3.00	Missing 2023 Production Report				3.00			The total water available for use cannot be calculated until 2023 Production Report is submitted
Department of Military	State of California	3.00	Missing 2023 Production Report				3.00			The total water available for use cannot be calculated until 2023 Production Report is submitted
Department of Parks and Recreation	State of California	9.00	1.09	0.67			10.76			
Department of Transportation	State of California	47.00	Missing 2023 Production Report				47.00			The total water available for use cannot be calculated until 2023 Production Report is submitted
Department of Veteran Affairs	State of California	3.00	Missing 2023 Production Report				3.00			The total water available for use cannot be calculated until 2023 Production Report is submitted
Department of Water Resources	State of California	104.00	Missing 2023 Production Report				104.00			The total water available for use cannot be calculated until 2023 Production Report is submitted
Desert Breeze MHP, LLC	Non-Stipulating Parties	18.10					18.10			
Desert Lake Community Services District	Exhibit 3	73.53	900.57	46.50	38.24		1,058.84			
Diamond Farming/Crystal Organic LLC/Grimmway/Lapis	Exhibit 4	2,586.00	962.60	0.00			3,548.60			
Dickey: Randall and Billie Dickey	Exhibit 4	1.00	Missing 2023 Production Report				1.00			The total water available for use cannot be calculated until 2023 Production Report is submitted
EDF Renewables Development, Inc.	Exhibit 4	1.00	Missing 2023 Production Report				1.00			The total water available for use cannot be calculated until 2023 Production Report is submitted
Edgemont Acres MWC	Rights to Imported Water Return Flows	0.00		55.24			55.24			

Table B-6 2024 Water Accounting

Last Update: 07/25/24

Party Name ¹	Description	Water Year 2024								
		Production Rights (AF) ²	Carry Over (AF)	IWRF (AF)	UFRR (AF)	Non-Permanent Transfer (AF)	Total Available for Use (AF)	New Production (AF) (Must Pay RWA)	Recoverable Stored Water (AF) ³	Notes
El Dorado Mutual Water Company	Exhibit 4	272.16	389.16	6.53			667.85			
Ellis, Wesley	New Production							1.50		
eSolar Inc.; Sierra Sun Tower, LLC	Exhibit 4	3.00	Missing 2023 Production Report				3.00			The total water available for use cannot be calculated until 2023 Production Report is submitted
eSolar Inc.; Tumbleweed Suntower LLC	Exhibit 4	0.00	Missing 2023 Production Report				0.00			The total water available for use cannot be calculated until 2023 Production Report is submitted
Espinoza, Leticia and Luis Armas	New Production							3.00		
Estrada, Jesus	New Production							0.50		
Estrada, Juan & Mayra	New Production							1.00		
Estrada, Juan and Mayra	New Production							1.50		
Evans: Lawrence Dean Evans, Jr. and Susan Evans	Exhibit 4	1.00	4.93				5.93			
Evergreen Mutual Water Company	Exhibit 4	68.54	63.99				132.53			
Eyherabide: Juanita Eyherabide, Eyherabide Land Co., LLC and Eyherabide Sheep Company	Non-Stipulating Parties	12.00		0.00			12.00			
Fields, Daryl	New Production							1.00		
Findley: Ruth C. Findley	Exhibit 4	1.00	Missing 2023 Production Report				1.00			The total water available for use cannot be calculated until 2023 Production Report is submitted
First Mutual Water Company	Exhibit 4	5.25	24.88				30.13			
Fong, Alma	New Production							1.00		
Franco, Carmina Paniagua, and Guereca, Gustavo Acevedo	New Production							1.50		
Frankenberg: Leah Frankenberg	Exhibit 4	1.00	5.96				6.96			
Rabbitbrush Solar	Exhibit 4	598.00	0.00				598.00			
Galdamez, Amado	New Production							2.00		
Garcia, Ervin and Carolina Espina	New Production							1.00		
García, Jose Luis	New Production							3.50		
Garcia, Leonel (2021)	New Production							41.00		
Garcia, Leonel (2022)	New Production							2.00		
Godde: Gary M. Godde, Trustee of the Gary M. Godde 2015 Trust	Exhibit 4	217.87	981.61				1,199.48			
Gene Wheeler Farms	Exhibit 4	1.00	3,803.41				3,804.41			

Table B-6 2024 Water Accounting

Last Update: 07/25/24

Party Name ¹	Description	Water Year 2024								
		Production Rights (AF) ²	Carry Over (AF)	IWRF (AF)	UFRR (AF)	Non-Permanent Transfer (AF)	Total Available for Use (AF)	New Production (AF) (Must Pay RWA)	Recoverable Stored Water (AF) ³	Notes
Godde: Steven F. Godde and Denise Godde	Exhibit 4	246.27	981.61			-150.00	1,077.88			
Godde: Forrest Godde	Rights to Imported Water Return Flows	0.00		0.00			0.00			
Godde: Gary M. Godde, Trustee of the Gary M. Godde 2015 Trust	Exhibit 4	217.87	593.21				811.08			
Godde: Pamela M. Godde	Exhibit 4	217.87	807.21			-150.00	875.08			
Golden Gate Fields Solar III LLC	Exhibit 4	15.00	Missing 2023 Production Report				15.00			The total water available for use cannot be calculated until 2023 Production Report is submitted
Gorindo Resourceful LLC	Exhibit 4	629.00	629.00			-629.00	629.00			
Granite Construction Company (Big Rock Facility)	Exhibit 4	243.00	315.81	0.00			558.81			
Graves: Thomas Graves	Exhibit 4	1.00	Missing 2023 Production Report				1.00			The total water available for use cannot be calculated until 2023 Production Report is submitted
Griffin: Marlene Griffin	Exhibit 4	334.00	1,998.23				2,332.23			
Grijalva, Michelle	New Production							1.50		
Harter: Scott Harter	Rights to Imported Water Return Flows	0.00		0.00			0.00			
Herbert: Herbert, Michael	Exhibit 4	5.00	394.02				399.02			
Hernandez, Carlos and Paola Diaz	New Production and Small Pumper	3.00					3.00	80.00		
Hernandez, Vladimir	New Production							1.00		
Hernandez: Luis Hernandez	Exhibit 4	5.00	Missing 2023 Production Report				5.00			The total water available for use cannot be calculated until 2023 Production Report is submitted
High Desert Dairy, LLC	Exhibit 4	1,817.00	26.10				1,843.10			
Highway Patrol	State of California	3.00	Missing 2023 Production Report				3.00			The total water available for use cannot be calculated until 2023 Production Report is submitted
Hounanian, Masis	New Production							2.50		
Jefferies, John	New Production							1.00		
Jimenez Esparza, David	New Production							1.00		
Jimenez, Emmanuel	New Production							1.00		Purchased property from Witmeyer Trust (Randy Sharp)
Joha, Ilias	New Production							12.50		Includes applications for 2020 and 2021
Juniper Hills Land Conservation Trust	Exhibit 4							1.00		
Kyle: Trustees of the Kyle Revocable Living Trust	Exhibit 4	3,670.00	2,339.37				6,009.37			

Table B-6 2024 Water Accounting

Last Update: 07/25/24

Party Name ¹	Description	Water Year 2024								
		Production Rights (AF) ²	Carry Over (AF)	IWRF (AF)	UFRR (AF)	Non-Permanent Transfer (AF)	Total Available for Use (AF)	New Production (AF) (Must Pay RWA)	Recoverable Stored Water (AF) ³	Notes
La Cosepa	New Production							14.16		
LADWP	New Production							1.00		
Land Projects Mutual Water Company	Exhibit 4	613.54	Missing 2023 Production Report				613.54			The total water available for use cannot be calculated until 2023 Production Report is submitted
Landale Mutual Water Company	Exhibit 4	155.57	210.47	3.96			370.00			
Lands of Promise Mutual Water Company	Exhibit 4	21.69	Missing 2023 Production Report				21.69			The total water available for use cannot be calculated until 2023 Production Report is submitted
Lane Family Trusts	Exhibit 4	890.00	1,287.84	13.82		-400.00	1,791.66			Includes Granite Construction Littlerock Facility
Lawrence, Eric	New Production							1.50		
LeClair: Marie A. Unini and Robert J. LeClair	Exhibit 4	1.00	1.63				2.63			
Lee, Brenda	New Production							1.50		
Leer: James M. Leer, III and Diane Leer	Exhibit 4	1.00	4.09				5.09			
Linarez, Orbin	New Production							1.00		
Littlerock Aggregate Co., Inc., Holliday Rock Co., Inc.	Exhibit 4	151.00	0.61	0.00			151.61			
Littlerock Creek Irrigation District	Exhibit 3	796.58	671.75	170.43	414.27	580.00	2,633.03		478.64	
Llano Del Rio Water Company	Exhibit 4	279.00	Missing 2023 Production Report				279.00			The total water available for use cannot be calculated until 2023 Production Report is submitted
Llano Mutual Water Company	Exhibit 4	0.00	Missing 2023 Production Report				0.00			The total water available for use cannot be calculated until 2023 Production Report is submitted
Long Valley Road	New Production	3.00				0.26	3.26	300.00		Received 190.16 AF transfer to cover Replacement Obligations. Had remaining transfer water at start of 2023.
Lopez, Agustín and Gloria	New Production							1.50		
Los Angeles County Waterworks District No. 40	Exhibit 3	6,789.26	59,507.79	10,799.28	3,530.84		80,627.17		292.80	
Love's Travel Stops and Country Stores	New Production							10.00		
LV Ritter Ranch, LLC	Non-Stipulating Parties	0.00					0.00			
Magana, Paul	New Production							1.00		
Maritorea: Trustees of the Maritorea Living Trust	Exhibit 4	1,775.00	5,739.57			-40.00	7,474.57			
Mawla 165 Street LLC	New Production							3.53		
McWilliams: Dennis M. and Diane K. McWilliams	Exhibit 4	1.00	8.00				9.00			

Table B-6 2024 Water Accounting

Last Update: 07/25/24

Party Name ¹	Description	Water Year 2024								
		Production Rights (AF) ²	Carry Over (AF)	IWRF (AF)	UFRR (AF)	Non-Permanent Transfer (AF)	Total Available for Use (AF)	New Production (AF) (Must Pay RWA)	Recoverable Stored Water (AF) ³	Notes
Mendez, Juan Jose, and Ledesma Guerra, Maria Esther	New Production							1.50		
Meng, Sifan	New Production							1.00		
Mettler Valley Mutual Water Company	New Production							116.00		Used 40 AF Transfer to cover 2023 Replacement Obligations.
Milana VII, LLC dba Rosamond Mobile Home Park	Non-Stipulating Parties	21.70					21.70			
Meza, Lizet	Exhibit 4							1.30		
Ming, Lin	New Production							1.00		
Montano, Eriverto	New Production							1.00		
Moreno, Jesus Rio	New Production							2.00		
Munz: 2014 Revocable Trust, Terry A. & Kathleen M. Munz	Exhibit 4	5.00	21.00				26.00			
Nava, Victor H.	New Production							1.50		
Navas, Rudy	New Production							1.00		
Nebeker: Eugene B. Nebeker	Exhibit 4	0.00	570.26			-190.16	380.10			
New Goldensands Investments	Exhibit 4	27.00	1.09				28.09			
North Edwards Water District	Exhibit 3	49.02	0.00		25.49		74.51			
Northrop Grumman Systems Corporation	Exhibit 4	2.00	Missing 2023 Production Report				2.00			The total water available for use cannot be calculated until 2023 Production Report is submitted
NRG Solar Alpine LLC (Oasis Solar/Clearway Energy)	Exhibit 4	38.00	286.47				324.47			
Nuno, Juan	New Production							3.00		
Nye: James and Diane Nye 2019 Revocable Trust	Exhibit 4	334.00	1,998.23				2,332.23			
Odango, James	New Production							5.00		
Orantes, Pedro	New Production							1.50		
Ormonde, Antonio	New Production							2.00		
Ortiz, Jorge G. and Aura E.	New Production							1.50		
Palm Ranch Irrigation District	Exhibit 3	465.69	1,950.62	38.86	242.19		2,697.35			
Palmdale Water District	Exhibit 3	2,769.63	11,231.69	3,092.61	1,440.38	-580.00	17,954.31		7,180.60	
Park, Young	New Production							3.00		
Perez, Espiridion and Yvonne	New Production							1.00		
Phelan Pinon Hills Community Services District	Exhibit 4	1,200.00					1,200.00			Must pay RWA for all Production

Table B-6 2024 Water Accounting

Last Update: 07/25/24

Party Name ¹	Description	Water Year 2024								
		Production Rights (AF) ²	Carry Over (AF)	IWRF (AF)	UFRR (AF)	Non-Permanent Transfer (AF)	Total Available for Use (AF)	New Production (AF) (Must Pay RWA)	Recoverable Stored Water (AF) ³	Notes
Phillips, Jennifer	Exhibit 4							1.50		
Piute MWC	New Production							21.00		
Pool: Noel Pool	Exhibit 4	1.00	0.00				1.00			
Quartz Hill Water District	Exhibit 3	563.73	6,257.41	998.82	293.18		8,113.14			
Reca: John and Adrienne Reca	Exhibit 4	251.00	1,708.62				1,959.62			
Reesdale Mutual Water Company	Non-Stipulating Parties	23.00					23.00			
Richter: Suzanne J. Richter	Exhibit 4	1.00	Missing 2023 Production Report				1.00			The total water available for use cannot be calculated until 2023 Production Report is submitted
Robar Enterprises, Inc., HI-Grade Materials, Co., and CJR, a General Partnership	Non-Stipulating Parties	200.00					200.00			
Robertson's Ready Mix	Exhibit 4	267.00	20.43			300.00	587.43			
Rodriguez, Erik	New Production							1.00		
Rodriguez, Jose and Mayra	New Production							1.00		
Rosamond Community Services District	Exhibit 3	2,135.98	6,127.12	57.58	210.32		8,531.00		1,114.76	Total includes production rights transferred from Exhibit 4 parties. See Table B-5 for more details.
Rose Villa Apartments	Exhibit 4	7.62	Missing 2023 Production Report				7.62			The total water available for use cannot be calculated until 2023 Production Report is submitted
RTS Orchards, LLC	Exhibit 4	1,494.00	6,174.72			759.00	8,427.72			Some Carry Over is for investment purposes. Production beyond current use will require a New Point of Extraction prior
Sahara Nursery and Farm	Exhibit 4	22.00	31.89				53.89			
Saint Andrew's Abbey, Inc.	Exhibit 4	102.00	158.03	0.00			260.03			
Salazar, Moises	New Production							3.00		
Saso, Hector - Gutierrez, Magda #1	New Production							1.30		
Saso, Hector - Gutierrez, Magda #2	New Production							1.30		
Schilling: Lawrence J. and Mary P. Schilling Trustees of the L&M Schilling 1992 Family Trust	Exhibit 4	4.00	8.22				12.22			
SCI California Funeral Services, Inc. dba Joshua Memorial Park	Non-Stipulating Parties	38.00					38.00			
Selak: Steven J. Selak Consolidated Trust	Exhibit 4	75.00	16.34			-75.00	16.34			
Selak: Richard J. Selak Consolidated Trust	Exhibit 4	75.00	13.34			-75.00	13.34			
Selak: Steven and Christine Selak Trust	Exhibit 4	1.00	6.00				7.00			

Table B-6 2024 Water Accounting

Last Update: 07/25/24

Party Name ¹	Description	Water Year 2024								
		Production Rights (AF) ²	Carry Over (AF)	IWRF (AF)	UFRR (AF)	Non-Permanent Transfer (AF)	Total Available for Use (AF)	New Production (AF) (Must Pay RWA)	Recoverable Stored Water (AF) ³	Notes
SGS Antelope Valley Development, LLC	Exhibit 4	57.00	Missing 2023 Production Report				57.00			The total water available for use cannot be calculated until 2023 Production Report is submitted
Shadow Acres Mutual Water Company	Exhibit 4	51.74	196.32	64.46			312.52			
Sheep Creek Water Company	Exhibit 4	0.00	0.00				0.00			
Siebert: Jeffrey and Nancee Siebert	Exhibit 4	100.00	100.00				200.00			
SoCal Properties Plus, LLC	New Production							1.00		
Sonrise Ranch, LLC	Exhibit 4	0.00	0.00			51.44	51.44			Affiliated with Gary Van Dam. Report production together.
Southern California Edison Company	Exhibit 4	8.00	7.49				15.49			Missing 2022 Production Report and could not calculate Carry Over
State Lands Commission	State of California	3.00	Missing 2023 Production Report				3.00			The total water available for use cannot be calculated until 2023 Production Report is submitted
Sundale Mutual Water Company	Exhibit 4	472.23	532.52				1,004.75			
Sunnyside Farms Mutual Water Company, Inc.	Exhibit 4	74.26	57.63	37.84			169.73			
Tarzana Treatment Centers	New Production and Small Pumper	3.00					3.00	11.35		
Tejon Ranchcorp and Tejon Ranch Co.	Exhibit 4	1,634.00	1,504.06	0.00			3,138.06		51,188.64	
Terrazas: Gloria Terrazas	Exhibit 4	1.00	6.73				7.73			
Tierra Bonita Mutual Water Company	Exhibit 4	40.32	51.94				92.26			
Tierra Bonita Ranch	Exhibit 4	430.00	0.00				430.00			
Tivoli Investments, LLC	Exhibit 4	1,332.00	1,943.56				3,275.56			
Torres, J. Martin	New Production							1.00		
Torres and Vazquez: Martin Torres and Blanca Vazquez	New Production							1.00		
Trang, Sroy	New Production							0.50		
Turk Trust dated December 16, 1998	Exhibit 4	1.00	7.28				8.28			
Tutor Perini Corporation	Exhibit 4	1.00	Missing 2023 Production Report				1.00			Has 240 AF of Transfer Water from 2023.
Ugonwa, Bonaventure	New Production							6.00		
United States	Federal Reserve Water Rights	7,600.00	0.00				7,600.00			
US Solar	Exhibit 4	724.44	6,231.73				6,956.17			

Table B-6 2024 Water Accounting

Last Update: 07/25/24

Party Name ¹	Description	Water Year 2024								
		Production Rights (AF) ²	Carry Over (AF)	IWRF (AF)	UFRR (AF)	Non-Permanent Transfer (AF)	Total Available for Use (AF)	New Production (AF) (Must Pay RWA)	Recoverable Stored Water (AF) ³	Notes
V Lions	Exhibit 4	1.00	12,706.00			-7,150.00	5,557.00			For investment purposes at this time. No known point of extraction.
Van Dam: Gary Van Dam	Exhibit 4	466.00	942.90				1,408.90			
Van Dam: Craig and Marta Van Dam	Exhibit 4	944.00	3,052.51			-30.00	3,966.51			1 AFY and 30 AF transferred to California Compaction in 2024
Van Dam: Nick and Janet Van Dam	Exhibit 4	146.00	60.00				206.00			
Vulcan Materials Co., Vulcan Lands Inc., Consolidated Rock Products Co., Calmat Lands, Co., Allied Concrete & Materials	Exhibit 4	260.00	70.00			400.00	730.00			
WAGAS Land Company LLC	Exhibit 4	580.00	Missing 2023 Production Report				580.00			The total water available for use cannot be calculated until 2023 Production Report is submitted
Warnack Trust	Exhibit 4	0.00		0.00			0.00			
WDS California II, LLC	Exhibit 4	3,249.00	16,480.70	0.00		-1,190.16	18,539.54			
West Side Park Mutual Water Co.	Exhibit 4	276.86	820.65	24.86			1,122.37			
West Valley County Water District	Exhibit 3	40.00	72.63		0.00		112.63			
West, Dony	New Production							2.00		
White Fence Farms Mutual Water Co.	Exhibit 4	772.13	2,903.48	83.84			3,759.45			
White Fence Farms Mutual Water Company No. 3	Exhibit 4	1.00	971.86				972.86			
White Fence Farms Mutual Water Company No. 3	Non-Stipulating Parties	4.00					4.00			
Wieduwilt, Ben	New Production							1.00		
William Fisher Memorial Water Company	Exhibit 4	4.53	6.19				10.72			
Williams, Kevin	New Production							1.00		
Willow Springs Company: Richard Nelson	Exhibit 4	135.00	458.48				593.48			
Wilson: Donna Wilson	Exhibit 4	7.00	45.00				52.00			
Zaghian, Roben	New Production							3.00		
Zeinali, Shahin	New Production							8.50		

1. This list does not include Defaulted Parties or Exhibit 8 parties with no known wells.

2. Rights refer to permanent Production Rights for the United States, State of California, Exhibit 3, Exhibit 4, Small Pumper Classes, as well as other rights stipulated in the Judgment. This does not include New Production.

3. The values shown are the volumes of Stored Water available for recovery. More details are provided in Appendix C.

Appendix C

Imported Water Tables

C-1. Imported Water, 2023

C-2. AVEK Storage and Recovery Locations, 2023

C-3. Other Storage and Recovery Locations, 2023

C-4 RCSD Storage and Recovery, 2023

Appendix C-1 Imported Water, 2023

Importer of State Water Project (SWP) Water ¹	2023 Imported Water (AF)
Antelope Valley-East Kern Water Agency (AVEK)	102,166.11
Palmdale Water District (PWD)	15,327.00
Littlerock Creek Irrigation District (LCID)	46.00
Total Imported SWP Water	117,539.11

AVEK Use of Imported Water (inside Adjudicated Area)	2023 Imported Water (AF)
SWP Water Deliveries to Treatment Plants	
For Customer Use Inside the Adjudicated Area	29,220.45
For Customer Use Outside the Adjudicated Area	959.69
SWP (Untreated) Water Deliveries to AVEK Other Locations	
For AVEK Customer Use Inside the Adjudicated Area	371.91
For AVEK Customer Use Outside the Adjudicated Area	240.45
AVEK Storage (Spreading) to High Desert Water Bank	1,318.00
AVEK Storage (Spreading) to Westside Water Bank	62,491.81
AVEK Storage (Spreading) to Eastside Water Bank	623.00
AVEK Storage (Spreading) to Littlerock Creek	1,460.00
AVEK Storage (Spreading) to Big Rock Creek	0.00
AVEK Storage (Spreading) to Upper Amargosa Creek	1,511.00
Palmdale WD	0.00
LACWD#40	325.34
AVEK Water Agency	1,185.66
City of Palmdale	0.00
Storage (Spreading) - Willow Springs Water Bank ²	0.00
Storage (Spreading) - Tejon Ranch Co. Water Bank ²	4,107.00
Total SWP Water Deliveries Unaccounted-for Water³	-137.20
Total	102,166.11

PWD Use of Imported Water	
SWP Entering Lake Palmdale for Customer Use	7,272.00
SWP Spread at Big Rock Creek	0.00
SWP Spread at Little Rock Creek	8,055.00
Total	15,327.00

LCID Use of Imported Water	2023 Imported Water (AF)
SWP Spread at LCID Recharge Site	46.00
SWP Spread at Big Rock Creek	0.00
SWP Delivered to PWD ⁴	8,055.00
Total	46.00

1. Does not include MWDCS water stored at High Desert Water Bank for use outside of Basin.
2. Amount of imported water delivered to non-AVEK facilities.
3. Unaccounted-for water could include losses/gains due to inaccuracies in meters, measurements, timing and record keeping, as well as operational uses and pilot testing, losses due to repair, maintenance, evaporation & leakage.
4. This water was delivered to PWD and is included in PWD's total.

Appendix C-2 AVEK Storage and Recovery Locations, 2023

6/6/2024

Antelope Valley-East Kern Water Agency (AVEK) Storage and Recovery Locations	Acre-feet
High Desert Water Bank-AVEK Water	
Total Recoverable Stored Water at end of 2022	5,192.69
Amount Spread in 2023	1,318.00
Storage Loss Factor ¹	10%
Additional Amount of Water Stored in 2023 (after applying 10% loss factor)	1,186.20
Amount Recovered for use inside Adjudicated Area	0.00
Total Amount Recovered for use outside Adjudicated Area	0.00
Amount Recovered Unaccounted-for Water ²	0.00
Total Amount of Stored Water Recovered in 2023	0.00
Amount of Recoverable Stored Water for use inside Adjudicated Area	6,378.89
Amount of Recoverable Stored Water for use outside Adjudicated Area	0.00
Total of Recoverable Stored Water at end of 2023	6,378.89
High Desert Water Bank-Others Imported Water	
Total Recoverable Stored Water at end of 2022	-84.05
Amount Spread in 2023	12,003.00
Storage Loss Factor ¹	10%
Additional Amount of Water Stored in 2023 (after applying 10% loss factor)	10,802.70
Amount Recovered for use inside Adjudicated Area	0.00
Total Amount Recovered for use outside Adjudicated Area	0.00
Amount Recovered Unaccounted-for Water ²	66.29
Total Amount of Stored Water Recovered in 2023	66.29
Amount of Recoverable Stored Water for use inside Adjudicated Area	0.00
Amount of Recoverable Stored Water for use outside Adjudicated Area	10,652.36
Total of Recoverable Stored Water at end of 2023	10,652.36

Appendix C-2 AVEK Storage and Recovery Locations, 2023

6/6/2024

Westside Water Bank-AVEK Water	
Total Recoverable Stored Water at end of 2023	53,513.10
Amount Spread in 2023	62,491.81
Storage Loss Factor	10%
Amount Transferred to/from Others	0.00
Amount Deducted for Replenishment of Replacement Water Assessments ³	0.00
Additional Amount of Water Stored in 2023 (after applying 10% loss factor) ¹ , Amount Transferred to/from Others, & Deductions	56,242.63
Amount Recovered for use inside Adjudicated Area	6,163.29
Total Amount Recovered for use outside Adjudicated Area	85.18
Amount Recovered Unaccounted-for Water ²	171.50
Total Amount of Stored Water Recovered in 2023 ⁴	6,419.97
Amount of Recoverable Stored Water for use inside Adjudicated Area	103,335.76
Amount of Recoverable Stored Water for use outside Adjudicated Area	0.00
Total of Recoverable Stored Water at end of 2023	103,335.76
Westside Water Bank-Other Recovery Locations-AVEK Water	
Total Recoverable Stored Water at end of 2022	-11,891.69
Amount Recovered for use inside Adjudicated Area	503.62
Total Amount Recovered for use outside Adjudicated Area	4.08
Amount Recovered Unaccounted-for Water ²	8.22
Total Amount of Stored Water Recovered in 2023	515.93
Amount of Recoverable Stored Water for use inside Adjudicated Area	-12,407.62
Amount of Recoverable Stored Water for use outside Adjudicated Area	0.00
Total of Recoverable Stored Water at end of 2023 for Other Recovery Locations	-12,407.62
Total of Recoverable Stored Water at end of 2023 for Westside Water Bank Well Recovery and Other Recovery Locations	90,928.14
Westside Water Bank-Others Imported Water	
Total Recoverable Stored Water at end of 2022	27,000.00
Amount Spread in 2023	0.00
Storage Loss Factor ¹	10%
Additional Amount of Water Stored in 2023 (after applying 10% loss factor) ¹	0.00
Amount Recovered for use inside Adjudicated Area	0.00
Total Amount Recovered for use outside Adjudicated Area	0.00
Amount Recovered Unaccounted-for Water ²	0.00
Total Amount of Stored Water Recovered in 2023	0.00
Amount of Recoverable Stored Water for use inside Adjudicated Area	0.00
Amount of Recoverable Stored Water for use outside Adjudicated Area	27,000.00
Total of Recoverable Stored Water at end of 2023 (Others Imported Water)	27,000.00

Appendix C-2 AVEK Storage and Recovery Locations, 2023

6/6/2024

Eastside Water Bank-AVEK Water	
Total Recoverable Stored Water at end of 2022	-2,915.58
Amount Spread in 2023	623.00
Storage Loss Factor ¹	10%
Additional Amount of Water Stored in 2023 (after applying 10% loss factor) ¹	560.70
Amount Recovered for use inside Adjudicated Area	21.46
Total Amount Recovered for use outside Adjudicated Area	0.00
Amount Recovered Unaccounted-for Water ²	0.00
Total Amount of Stored Water Recovered in 2023	21.46
Amount of Recoverable Stored Water for use inside Adjudicated Area	-2,376.34
Amount of Recoverable Stored Water for use outside Adjudicated Area	0.00
Total of Recoverable Stored Water at end of 2023	-2,376.34

1. Storage loss factors may not yet have been verified by the Watermaster Engineer.
2. Unaccounted-for water could include losses/gains due to inaccuracies in meters, measurements, timing and record keeping, as well as operational uses and pilot testing, losses due to repair, maintenance, evaporation & leakage.
3. AVEK Board approved a 199.4 AF deduction in January 2024. The deduction will be included in 2024 Annual Report.
4. Total Amount of Stored Water Recovered at AVEK Westside Water Bank includes production from AVEK "EW" (potable) and "RG" (non-potable) groundwater wells.

Appendix C-3 Other Storage and Recovery Locations, 2023

Antelope Valley Water Storage, LLC Storage and Recovery		Acre-feet
Willow Springs Water Bank		
Total Recoverable Stored Water at end of 2022		3,613.47
Amount Spread in 2023		0.00
Storage Loss Factor ¹		10%
Additional Amount of Water Stored in 2023 (after applying 10% loss factor) ¹		0.00
Amount Recovered for use inside Adjudicated Area (transferred to Westside Water Bank)		0.00
Total Amount Recovered for use outside Adjudicated Area		0.00
Amount Recovered Unaccounted-for Water ²		0.00
Total Amount of Stored Water Recovered in 2023 plus Transfers		0.00
Amount of Recoverable Stored Water for use inside Adjudicated Area		3,613.47
Amount of Recoverable Stored Water for use outside Adjudicated Area		0.00
Total of Recoverable Stored Water at end of 2023		3,613.47

Tejon Ranchcorp and Tejon Ranch Company Storage and Recovery		Acre-feet
Tejon Water Bank		
Total Recoverable Stored Water at end of 2022		47,328.06
Amount Spread in 2023		4,107.00
Storage Loss Factor ¹		6%
Additional Amount of Water Stored in 2023 (after applying 6% loss factor) ¹		3,860.58
Amount Recovered for use inside Adjudicated Area		0.00
Total Amount Recovered for use outside Adjudicated Area		0.00
Amount Recovered Unaccounted-for Water ²		0.00
Total Amount of Stored Water Recovered in 2023		0.00
Amount of Recoverable Stored Water for use inside Adjudicated Area		51,188.64
Amount of Recoverable Stored Water for use outside Adjudicated Area		0.00
Total of Recoverable Stored Water at end of 2023		51,188.64

Littlerock Creek Irrigation District Storage and Recovery		Acre-feet
LCID SWP Recharge Site		
Total Recoverable Stored Water at end of 2022		363.55
Amount Spread in 2023		46.00
Storage Loss Factor ¹		10%
Additional Amount of Water Stored in 2023 (after applying 10% loss factor) ¹		41.40
Amount Recovered for use inside Adjudicated Area		0.00
Total Amount Recovered for use outside Adjudicated Area		0.00
Amount Deducted for Replenishment of Replacement Water Assessments		0.00
Amount Recovered Unaccounted-for Water ²		0.00
Total Amount of Stored Water Recovered in 2023		0.00
Amount of Recoverable Stored Water for use inside Adjudicated Area		404.95
Amount of Recoverable Stored Water for use outside Adjudicated Area		0.00
Total of Recoverable Stored Water at end of 2023		404.95

Upper Amargosa Creek Recharge Project Parties:	Acre-feet
Upper Amargosa Creek Recharge Site³	
Total Recoverable Stored Water at end of 2022	478.80
City of Palmdale	0.00
Palmdale WD	0.00
LACWD#40	0.00
AVEK Water Agency	478.80
Amount Spread in 2023	1,511.00
City of Palmdale	0.00
Palmdale WD	0.00
LACWD#40	325.34
AVEK Water Agency	1,185.66
Storage Loss Factor¹	10%
Amount Transferred to/from Others	0.00
Amount Deducted for Replenishment of Replacement Water Assessments⁴	0.00
Palmdale WD	0.00
AVEK Water Agency	0.00
Additional Amount of Water Stored in 2023 (after applying 10% loss factor)¹	1,359.90
City of Palmdale	0.00
Palmdale WD	0.00
LACWD#40	292.80
AVEK Water Agency	1,067.10
Amount Recovered for use inside Adjudicated Area	0.00
Total Amount Recovered for use outside Adjudicated Area	0.00
Amount Recovered Unaccounted-for Water²	0.00
Total Amount of Stored Water Recovered in 2023	0.00
Amount of Recoverable Stored Water for use inside Adjudicated Area	1,838.70
Palmdale WD	0.00
LACWD#40	292.80
AVEK Water Agency TOTAL ⁷	1,545.90
AVEK Water Agency	0.00
City of Palmdale	1,545.90
Amount of Recoverable Stored Water for use outside Adjudicated Area	0.00
Total of Recoverable Stored Water at end of 2023	1,838.70

AV State Water Contractors Association: AVEK, PWD, and LCID	Acre-feet
Big Rock Creek Recharge Site⁵	
Total Recoverable Stored Water at end of 2022	404.72
Palmdale WD	27.87
Littlerock Creek ID	156.35
AVEK Water Agency	220.50
Amount Spread in 2023⁵	0.00
Storage Loss Factor¹	10%
Amount Transferred to/from Others	0.00
Amount Deducted for Replenishment of Replacement Water Assessments⁶	110.53
Palmdale WD	27.87
Littlerock Creek ID	82.66
AVEK Water Agency	0.00
Additional Amount of Water Stored in 2023 (after applying 10% loss factor)¹	-110.53
Amount Recovered for use inside Adjudicated Area	0.00
Total Amount Recovered for use outside Adjudicated Area	0.00
Amount Recovered Unaccounted-for Water²	0.00
Total Amount of Stored Water Recovered in 2023	0.00
Amount of Recoverable Stored Water for use inside Adjudicated Area	294.19
Palmdale WD	0.00
Littlerock Creek ID	73.69
AVEK Water Agency	220.50
Amount of Recoverable Stored Water for use outside Adjudicated Area	0.00
Total of Recoverable Stored Water at end of 2023	294.19

Littlerock Creek Recharge Site⁶	
Total Recoverable Stored Water at end of 2022	0.00
Amount Spread in 2023	9,515.00
Palmdale WD	8,055.00
Littlerock Creek ID	0.00
AVEK Water Agency	1,460.00
Storage Loss Factor¹	10%
Amount Transferred to/from Others	0.00
Amount Deducted for Replenishment of Replacement Water Assessments	68.90
Palmdale WD	68.90
Littlerock Creek ID	0.00
AVEK Water Agency	0.00
Additional Amount of Water Stored in 2023 (after applying 10% loss factor)¹	8,494.60
Palmdale WD	7,180.60
Littlerock Creek ID	0.00
AVEK Water Agency	1,314.00
Amount Recovered for use inside Adjudicated Area	0.00
Total Amount Recovered for use outside Adjudicated Area	0.00
Amount Recovered Unaccounted-for Water²	0.00
Total Amount of Stored Water Recovered in 2023	0.00
Amount of Recoverable Stored Water for use inside Adjudicated Area	8,494.60
Amount of Recoverable Stored Water for use outside Adjudicated Area	0.00
Palmdale WD	7,180.60
Littlerock Creek ID	0.00
AVEK Water Agency TOTAL ⁷	1,314.00
AVEK Water Agency	815.40
City of Palmdale	498.60
Total of Recoverable Stored Water at end of 2023	8,494.60

1. Storage loss factors may not yet have been verified by the Watermaster Engineer.

2. Unaccounted-for water could include losses/gains due to inaccuracies in meters, measurements, and record keeping, as well as operational uses and losses due to repair, maintenance, evaporation, and leakage.

3. Upper Amargosa Creek Flood Control, Recharge, and Habitat Restoration Project was completed in 2019. Participating Project parties are the City of Palmdale, PWD, LACWW District 40, and AVEK. A Storage Agreement was approved at the February 24, 2021 Antelope Valley Watermaster Board meeting. No recovery of water has occurred to date, and will be based on future agreement between Project parties. The current distribution of water by party is listed in this table.

4. AVEK Board approved a 227.20 AF deduction in January 2024. The deduction will be included in 2024 Annual Report.

5. Big Rock Creek recharge site is an AV State Water Contractors Association (AVSWCA) preexisting project proposed for recharge prior to 2002. AVSWCA members are AVEK, PWD, and Littlerock Creek ID. As part of the pilot testing of this site, the total Imported Water spread at Big Rock Creek to date was 621.00 AF. Development of this site by the AVSWCA as a long-term project will require further approval. The current distribution of water by party is listed in this table.

6. Amount includes PWD & LCID portions only. AVEK Board approved a 107.6 AF deduction in January 2024. The deduction will be included in 2024 Annual Report.

7. Portion of AVEK storage is for the benefit of the City of Palmdale. City of Palmdale does not have a permanent Production Right or New Production volume, so their total storage volume is not shown on Table B-6.

8. In response to the 2023 Calif. Governor's Executive Order to fast-track groundwater recharge projects in the State, the AV State Water Contractors Association (AVSWCA) developed the Littlerock Creek Pilot Recharge Site. AVSWCA members are AVEK, PWD, and Littlerock Creek ID. As part of the project, the total Imported Water spread at Littlerock Creek in 2023 was 9,515 AF. AVSWCA is seeking further approval to develop this site as a long-term project.

Appendix C-4 RCSD Storage and Recovery, 2023

Rosamond Community Services District Storage and Recovery	Acre-feet
RCSD Banking	
Total Recoverable Stored Water at end of 2022	78.30
Amount Spread in 2023	1,151.62
Storage Loss Factor¹	10%
Additional Amount of Water Stored in 2023 (after applying 10% loss factor)¹	1,036.46
Amount Recovered for use inside Adjudicated Area	0.00
Total Amount Recovered for use outside Adjudicated Area	0.00
Amount Recovered Unaccounted-for Water²	0.00
Total Amount of Stored Water Recovered in 2023	0.00
Amount of Recoverable Stored Water for use inside Adjudicated Area	1,114.76
Amount of Recoverable Stored Water for use outside Adjudicated Area	0.00
Total of Recoverable Stored Water at end of 2023	1,114.76

1. Storage loss factors may not yet have been verified by the Watermaster Engineer.

2. Unaccounted-for water could include losses/gains due to inaccuracies in meters, measurements, and record keeping, as well as operational uses and losses due to repair, maintenance, evaporation, and leakage.

Appendix D

Imported Water Return Flows

Appendix D Imported Water Return Flows, 2016-2021 (for Parties listed on Exhibit 8 of Judgment)

Imported Water Deliveries - Exhibit 8 Parties ¹	Water Use Type ²	Return Flow Percent	Imported Water Use (AF)																			2016 Return Flow Credit (AF)	2017 Return Flow Credit (AF)	2018 Return Flow Credit (AF)	2019 Return Flow Credit (AF)	2020 Return Flow Credit (AF)	2021 Return Flow Credit (AF)	2022 Return Flow Credit (AF)	2023 Return Flow Credit (AF)	2024 Return Flow Credit (AF)					
			2011	2012	2013	2014	2015	2016	2017	2018	2019	2020	2021	2022	2023	2011-2015 Five Year Average	2012-2016 Five Year Average	2013-2017 Five Year Average	2014-2018 Five Year Average	2015-2019 Five Year Average	2016-2020 Five Year Average										2017-2021 Five Year Average	2018-2022 Five Year Average	2019-2023 Five Year Average		
Imported by AVEK																																			
A.V. Materials ⁷	M&I	39	0.00	0.00	0.00	0.00	0.00	0.00	0.00	0.00	0.00	0.00	0.00	0.00	0.00	0.00	0.00	0.00	0.00	0.00	0.00	0.00	0.00	0.00	0.00	0.00	0.00	0.00	0.00	0.00	0.00	0.00	0.00	0.00	0.00
Antelope Valley Country Club ⁹	M&I	39	76.50	134.14	125.57	76.78	105.17	88.00	139.12	88.68	102.81	30.17	86.61	351.23	322.56	103.63	105.93	106.93	99.55	104.76	89.76	89.48	131.90	178.68	40.42	41.31	41.70	38.82	40.86	35.01	34.90	51.44	69.68		
Antelope Valley-East Kern Water Agency (AVEK) (Amount sold to Parties not on Exhibit 8)	M&I	39	2,565.28	2,668.56	2,389.40	2,155.94	1,897.88	2,132.00	2,260.03	2,282.25	1,725.51	2,158.14	2,308.30	2,228.60	2,115.18	2,335.41	2,248.76	2,167.05	2,145.62	2,059.53	2,111.59	2,146.85	2,140.56	2,107.15	910.81	877.01	845.15	836.79	803.22	823.52	837.27	834.82	821.79		
	Ag	34	3,107.41	1,969.88	2,195.17	134.82	47.65	40.65	116.97	41.33	37.59	21.86	28.61	32.27	26.78	1,490.99	877.63	507.05	76.28	56.84	51.68	49.27	32.33	29.42	506.94	298.40	172.40	25.94	19.32	17.57	16.75	10.99	10.00		
Antelope Valley Water Company ⁷	M&I	39	0.00	0.00	0.00	0.00	0.00	0.00	0.00	0.00	0.00	0.00	0.00	0.00	0.00	0.00	0.00	0.00	0.00	0.00	0.00	0.00	0.00	0.00	0.00	0.00	0.00	0.00	0.00	0.00	0.00	0.00	0.00	0.00	
Antelope Valley Water Storage, LLC	Ag	34	0.00	0.00	0.00	0.00	0.00	0.00	0.00	0.00	0.00	0.00	0.00	0.00	0.00	0.00	0.00	0.00	0.00	0.00	0.00	0.00	0.00	0.00	0.00	0.00	0.00	0.00	0.00	0.00	0.00	0.00	0.00	0.00	
Boron CSD ³	M&I	39	195.75	201.59	197.01	180.13	158.50	162.21	171.75	209.13	316.42	374.40	460.40	375.28	351.92	186.60	179.89	173.92	176.34	203.60	246.78	306.42	347.13	375.68	72.77	70.16	67.83	68.77	79.40	96.24	78.00	135.38	146.52		
California Department of Parks	M&I	39	4.50	6.00	6.00	5.50	9.07	6.57	6.00	6.00	6.05	0.44	0.60	0.84	0.66	6.21	6.63	6.63	6.63	6.74	5.01	3.82	2.79	1.72	2.42	2.58	2.58	2.58	2.63	1.95	1.49	1.09	0.67		
California Water Service Company-Lancaster	M&I	39	0.00	0.00	0.00	0.00	0.00	1.00	5.00	10.87	16.84	11.36	18.86	5.27	10.48	0.00	0.20	1.20	3.37	6.74	9.01	12.59	12.64	12.56	0.00	0.08	0.47	1.32	2.63	3.52	4.91	4.93	4.90		
Copa de Oro Land Co.	Ag	34	0.00	0.00	0.00	0.00	0.00	0.00	0.00	0.00	0.00	0.00	0.00	0.00	0.00	0.00	0.00	0.00	0.00	0.00	0.00	0.00	0.00	0.00	0.00	0.00	0.00	0.00	0.00	0.00	0.00	0.00	0.00		
Crystal Organic Farms	Ag	34	0.00	0.00	0.00	0.00	0.00	0.00	0.00	0.00	0.00	0.00	0.00	0.00	0.00	0.00	0.00	0.00	0.00	0.00	0.00	0.00	0.00	0.00	0.00	0.00	0.00	0.00	0.00	0.00	0.00	0.00	0.00		
Desert Lake CSD	M&I	39	112.63	116.14	90.67	82.21	92.50	78.99	81.46	125.14	124.31	123.45	100.09	122.49	125.84	98.83	92.10	85.17	92.06	100.48	106.67	110.89	119.10	119.24	38.54	35.92	33.21	35.90	39.19	41.60	43.25	46.45	46.50		
Diamond Farming Company	Ag	34	0.00	0.00	0.00	0.00	0.00	0.00	0.00	0.00	0.00	0.00	0.00	0.00	0.00	0.00	0.00	0.00	0.00	0.00	0.00	0.00	0.00	0.00	0.00	0.00	0.00	0.00	0.00	0.00	0.00	0.00	0.00		
Edgemont Acres MWC ⁷	M&I	39	145.23	191.86	182.31	165.51	131.33	154.34	159.85	164.34	137.64	166.37	148.75	133.51	121.91	163.25	165.07	158.67	155.07	149.50	156.51	155.39	150.12	141.64	63.67	64.38	61.88	60.48	58.30	61.04	60.60	58.55	55.24		
El Dorado MWC	M&I	39	0.00	0.00	4.58	4.59	1.02	3.57	1.53	35.10	13.63	44.99	5.15	19.50	0.50	2.04	2.75	3.06	9.16	10.97	19.76	20.08	23.67	16.75	0.79	1.07	1.19	3.57	4.28	7.71	7.83	9.23	6.53		
Eyherabide Sheep Co. ⁷	Ag	34	0.00	0.00	0.00	0.00	0.00	0.00	0.00	0.00	0.00	0.00	0.00	0.00	0.00	0.00	0.00	0.00	0.00	0.00	0.00	0.00	0.00	0.00	0.00	0.00	0.00	0.00	0.00	0.00	0.00	0.00	0.00		
Godde, Forrest ⁷	Ag	34	0.00	0.00	0.00	0.00	0.00	0.00	0.00	0.00	0.00	0.00	0.00	0.00	0.00	0.00	0.00	0.00	0.00	0.00	0.00	0.00	0.00	0.00	0.00	0.00	0.00	0.00	0.00	0.00	0.00	0.00	0.00		
Granite Construction Co	M&I	39	2.50	2.00	1.50	0.50	1.00	0.00	0.00	0.00	0.00	0.00	0.00	0.00	0.00	1.50	1.00	0.60	0.30	0.20	0.00	0.00	0.00	0.00	0.59	0.39	0.23	0.12	0.08	0.00	0.00	0.00	0.00		
Grimmway	Ag	34	0.00	0.00	0.00	0.00	0.00	0.00	0.00	0.00	0.00	0.00	0.00	0.00	0.00	0.00	0.00	0.00	0.00	0.00	0.00	0.00	0.00	0.00	0.00	0.00	0.00	0.00	0.00	0.00	0.00	0.00	0.00		
H&N Development Co. West	M&I	39	0.00	0.00	0.00	0.00	0.00	0.00	0.00	0.00	0.00	0.00	0.00	0.00	0.00	0.00	0.00	0.00	0.00	0.00	0.00	0.00	0.00	0.00	0.00	0.00	0.00	0.00	0.00	0.00	0.00	0.00	0.00		
Harter, Scott ⁷	Ag	34	0.00	0.00	0.00	0.00	0.00	0.00	0.00	0.00	0.00	0.00	0.00	0.00	0.00	0.00	0.00	0.00	0.00	0.00	0.00	0.00	0.00	0.00	0.00	0.00	0.00	0.00	0.00	0.00	0.00	0.00	0.00		
LACWD- District No. 40	M&I	39	30,110.72	31,259.56	31,170.24	22,741.50	20,344.18	26,459.24	26,946.45	28,925.81	30,610.54	31,548.40	25,690.89	21,199.68	29,402.77	27,125.24	26,394.94	25,532.32	25,083.44	26,657.24	28,898.09	28,744.42	27,595.06	27,690.46	10,578.84	10,294.03	9,957.61	9,782.54	10,396.33	11,270.25	11,210.32	10,762.07	10,799.28		
Landale MWC	M&I	39	6.76	0.00	8.51	0.00	32.29	0.00	18.78	0.82	12.15	0.93	26.23	4.83	6.65	9.51	8.16	11.92	10.38	12.81	6.54	11.78	8.99	10.16	3.71	3.18	4.65	4.05	4.99	2.55	4.59	3.51	3.96		
Lane Family Trusts	Ag	34	18.50	19.78	22.59	15.61	15.90	15.70	15.40	28.18	43.59	52.57	43.67	37.24	26.09	18.48	17.92	17.04	18.16	23.75	31.09	36.68	41.05	40.63	6.28	6.09	5.79	6.17	8.08	10.57	12.47	13.96	13.82		
Littlerock Aggregate, Co.	M&I	39	0.00	0.00	0.00	0.00	0.00	0.00	0.00	0.00	0.00	0.00	0.00	0.00	0.00	0.00	0.00	0.00	0.00	0.00	0.00	0.00	0.00	0.00	0.00	0.00	0.00	0.00	0.00	0.00	0.00	0.00	0.00		
Palm Ranch ID	M&I	39	594.53	97.91	35.53	2.85	3.00	56.64	30.98	4.97	337.55	27.82	70.20	1.36	61.24	146.76	39.19	25.80	19.69	86.63	91.59	94.30	88.38	99.63	57.24	15.28	10.06	7.68	33.78	35.72	36.78	34.47	38.86		
Quartz Hill WD	M&I	39	3,883.40	4,229.00	3,352.78	3,436.24	2,608.19	2,453.25	2,385.86	2,647.75	2,930.99	2,532.80	2,718.83	2,414.12	2,208.67	3,501.92	3,215.89	2,847.26	2,706.26	2,605.21	2,590.13	2,643.25	2,648.90	2,561.08	1,365.75	1,254.20	1,110.43	1,055.44	1,016.03	1,010.15	1,030.87	1,033.07	998.82		
Rosamond CSD	M&I	39	333.75	40.09	122.85	30.42	1.41	10.38	19.92	2.21	88.53	36.32	342.76	244.64	25.95	105.70	41.03	37.00	12.87	24.49	31.47	97.95	142.89	147.64	41.22	16.00	14.43	5.02	9.55	12.27	38.20	55.73	57.58		
Shadow Acres MWC	M&I	39	217.61	204.88	235.25	84.39	139.70	139.12	161.40	162.07	159.49	221.10	197.41	129.93	118.45	176.37	160.67	151.97	137.34	152.36	168.64	180.29	174.00	165.28	68.78	62.66	59.27	53.56	59.42	65.77	70.31	67.86	64.46		
St. Andrew's Abbey, Inc.	M&I	39	0.00	0.00	0.00	0.00	0.00	0.00	0.00	0.00	0.00	0.00	0.00	0.00	0.00	0.00	0.00	0.00	0.00	0.00	0.00	0.00	0.00	0.00	0.00	0.00	0.00	0.00	0.00	0.00	0.00	0.00			
Sunnyside Farms MWC	M&I	39	154.94	159.16	148.46	103.37	55.98	111.12	123.87	84.71	68.34	115.43	115.49	104.34	81.51	124.38	115.62	108.56	95.81	88.80	100.69	101.57	97.66	97.02	48.51	45.09	42.34	37.37	34.63	39.27	39.61	38.09	37.84		
Tejon Ranch Co. ⁵	Ag	34	0.00	1,046.80	1,801.00	0.00	0.00	0.00	0.0																										

Appendix D Imported Water Return Flows, 2016-2021 (for Parties listed on Exhibit 8 of Judgment)

Imported Water Deliveries - Exhibit 8 Parties ¹	Water Use Type ²	Return Flow Percent	Imported Water Use (AF)																					2016 Return Flow Credit (AF)	2017 Return Flow Credit (AF)	2018 Return Flow Credit (AF)	2019 Return Flow Credit (AF)	2020 Return Flow Credit (AF)	2021 Return Flow Credit (AF)	2022 Return Flow Credit (AF)	2023 Return Flow Credit (AF)	2024 Return Flow Credit (AF)		
			2011	2012	2013	2014	2015	2016	2017	2018	2019	2020	2021	2022	2023	2011-2015 Five Year Average	2012-2016 Five Year Average	2013-2017 Five Year Average	2014-2018 Five Year Average	2015-2019 Five Year Average	2016-2020 Five Year Average	2017-2021 Five Year Average	2018-2022 Five Year Average										2019-2023 Five Year Average	
Imported by LCID																																		
Littlerock Creek ID ^{5,6}	M&I	39	0.00	0.00	0.00	0.00	0.00	0.00	0.00	0.00	0.00	0.00	1,380.00	805.00	0.00	0.00	0.00	0.00	0.00	0.00	0.00	276.00	437.00	437.00	437.00	0.00	0.00	0.00	0.00	0.00	107.64	170.43	170.43	170.43
Imported by PWD																																		
Palmdale WD ⁶	M&I	39	10,032.29	16,365.15	10,599.21	8,353.44	5,853.82	10,451.26	13,824.40	10,210.00	11,821.00	7,016.00	9,336.00	4,203.80	7,272.00	10,240.78	10,324.58	9,816.43	9,738.58	10,432.10	10,664.53	10,441.48	8,517.36	7,929.76	3,993.90	4,026.58	3,828.41	3,798.05	4,068.52	4,159.17	4,072.18	3,321.77	3,092.61	
Total	-	-	53,592.37	60,529.59	54,091.08	38,552.72	32,780.57	43,480.45	47,851.73	46,453.00	50,189.32	47,588.89	43,924.65	33,431.66	43,549.02	47,909.27	45,886.88	42,991.11	41,823.69	44,151.01	47,112.68	47,201.52	44,317.50	43,736.71	18,580.66	17,822.63	16,740.33	16,306.52	17,214.87	18,369.81	18,362.79	17,280.16	17,053.81	

- Imported water use data from AVEK with the exception of PWD and LCID.
- Some water use types were uncertain and assigned a likely type.
- As per Judgment (Section 5.2.2) Boron CSD has the right to produce Imported Water Return Flows, up to 78 AFY, based on the applicable percentage multiplied by the average amount of Imported Water used by Boron CSD outside the Basin, but within its service area in the preceding five Year period (not including Imported Stored Water in the Basin) without having to establish that the Imported Water Return Flows augment the Basin Groundwater supply. This cap was erroneously not initiated in 2020 and 2021 but has been initiated since then.
- Imported Water Deliveries include a portion of water AVEK recovered from banking in previous years.
- Past Annual Reports incorrectly counted unrecovered banked water towards the Imported Water Use in Appendix D. Values from previous years have been adjusted for Tejon Ranch Co., PWD, and LCID. Stored water will count towards IWRF credits once it has been recovered.
- PWD imported 7,272 AF of water directly into Lake Palmdale for customer use in 2023
- These eight Parties are not permitted to Carry Over IWRFs as per Judgment ¶ 15; R&Rs §§ 8.c, 8.d.ii, 8.d.v) because they are not Exhibit 3, Exhibit 4, or State of California Parties.
- For 2011-2019, AVEK's invoiced deliveries are shown and includes AVEK's 0.5 AF/mo min. After 2019, AVEK's actual deliveries are shown and may vary from AVEK's invoiced amounts which include the 0.5 AF/mo min. Between 2019 to 2020, AVEK transitioned to a new meter/billing software that showed both actual usage and invoiced billing usage and automatically included the 0.5 AF/mo min. 2020 was their first year in being able to show actual deliveries that were less than 0.5 AF/month.
- In January 2023 Antelope Valley Country Club became an Exhibit 4 Party and can Carry Over IWRFs accrued after January 2023. They cannot Carry Over IWRFs accrued in 2022.

Appendix E

Replacement Obligations

Appendix E Replacement Obligations
(See Appendix B-4 for Replacement Obligations for New Production Parties)
 last updated 6/6/2024

Appendix E summarizes Replacement Obligations as of June 2022 and does not include Replacement Obligations for New Production Parties prior to 2022. Those are listed in Appendix B-4 or in previous Annual Reports. Appendix E also does not include Exhibits 3 or 4 Parties that have used transfers for their Replacement Obligations. Note that not all Parties have reported production and there are other entities that have potential Replacement Obligations. When identified, additional entities with Replacement Obligations will be added to Appendix E.

Producer	Producer Status	2018 (plus 2016 and 2017 for those with RWAs)		
		Groundwater Production Subject to a Replacement Obligation (AF)	Status of Payment	Status of Recharge
60th Street Association Water System	Exhibit 4	4.66	Paid	Paid
Antelope Valley Joint Union High School District	Exhibit 4	58.54	Paid	Completed in 2020
Antelope Valley Resource Conservation District	Not a Party to the Judgment. In process of intervening	2016=38.16 2017=25.39 2018=28.92	Pending-in process of intervening	Pending
Banuk, Ron	Small Pumper granted New Production in 2020 for two years: 2020 and 2021 ¹	0.13	Paid	Completed in early 2022
Brittner Trust, Glen Brittner, Trustee	Exhibit 4	6.88	Paid	Completed in early 2022
Clan Keith Real Estate Investments, LLC dba Leisure Lake Mobile Estates	Non-Stipulating Party	18.51	Paid	Completed in 2020
Joshua Acres MWC	Defaulted Party	2016=14.00 2017=14.00 2018=14.00	Partial payment. Remaining is pending. Given a new payment plan in 2023 for being within boundary.	Pending
La Cosepa	No previous Production Rights and granted New Production in 2018	2017=16.5	Paid	Completed in mid 2022
New Goldensands Investment (Miracle Improvement Corporation dba Golden Sands Mobile Home Park/Trailer Park)	Exhibit 4	17.67	Paid	Completed in 2020
Phelan Pinon Hills CSD	Has no Production Rights but can pump up to 1,200 AFY (Well #14) and pay a Replacement Water Assessment	2016=770.63 2017=385.18 2018=176.83	Paid	Completed in mid 2022
Piute Mutual Water Company	Defaulted Party granted New Production in 2020 ¹	2016=14.29 2017=9.88 2018=9.14	Pending	Pending
Ritter, Mark	Small Pumper	2016 - 2018=791	Paid	Completed in 2020
sPower	Not a Party to the Judgment	151.74	Paid	Completed in 2020
Tapia Brothers, Inc.	Small Pumper	331	Paid	Completed in early 2022
Vulcan Materials Co., Vulcan Lands Inc., Consolidated Rock Products Co., Calmat Lands, Co., Allied Concrete & Materials	Exhibit 4	54.65	Paid	Completed in 2020
Zamzla, Johnny and Johnny Lee	Small Pumper	81.75	Pending	Pending

1. Granted New Production in 2020. See Table B-4 (New Production Water Accounting) for Replacement Obligations for years after granted New Production. Became Exhibit 4 Party in December 2021 (see Table B-2).

Appendix E Replacement Obligations

(See Appendix B-4 for Replacement Obligations for New Production Parties)

last updated 6/6/2024

Producer	Producer Status	2019		
		Groundwater Production Subject to a Replacement Obligation (AF)	Status of Payment	Status of Recharge
40th Street East Water Group (previously called 40th St. MWC)	Defaulted Party granted New Production in 2020 ¹	12.56	Combination of transfer and payment. Remaining Transfer water (6.44 AF) was used to partially offset its 2019 Replacement Obligation. Paid for remaining 6.12 AF.	Completed in early 2024
60th Street Association Water System	Exhibit 4	2.62	Paid	Pending
Antelope Valley Joint Union High School District	Exhibit 4	47.38	Paid	Completed in early 2022
Antelope Valley Resource Conservation District	Not a Party to the Judgment. In process of intervening	9.62	Pending-in process of intervening	Pending
Banuk, Ron	Small Pumper granted New Production in 2020 for two years: 2020 and 2021 ¹	81.94	Paid	Completed in early 2022
Brittner Trust, Glen Brittner, Trustee	Exhibit 4	11.00	Paid	Pending
Clan Keith Real Estate Investments, LLC dba Leisure Lake Mobile Estates	Non-Stipulating Party	11.71	Paid	Completed in early 2022
H & N Development Co. West Inc.	Exhibit 4	90.77	Paid	Completed in early 2022
Joshua Acres MWC	Defaulted Party	14.00	Pending	Pending
Phelan Pinon Hills CSD	Has no Production Rights but can pump up to 1,200 AFY (Well #14) and pay a Replacement Water Assessment	3.16	Paid	Completed in mid 2022
Piute Mutual Water Company	Defaulted Party granted New Production in 2020 ¹	11.13	Pending	Pending
Tapia Brothers, Inc.	Small Pumper	95.476	Paid	Completed in early 2022

1. Granted New Production in 2020. See Table B-4 (New Production Water Accounting) for Replacement Obligations for years after granted New Production. Became Exhibit 4 Party in December 2021 (see Table B-2).

Producer	Producer Status	2020 Production		
		Groundwater Production Subject to a Replacement Obligation (AF)	Status of Payment	Status of Recharge
60th Street Association Water System	Exhibit 4	3.10	Paid	Pending
Antelope Valley Joint Union High School District	Exhibit 4	58.63	Paid	Completed in mid 2022
AV Resource Conservation District	Not a Party to the Judgment. In process of intervening	6.88	Pending-in process of intervening	Pending
Brittner Trust, Glen Brittner, Trustee	Exhibit 4	24.90	Partial payment	Pending
Clan Keith Real Estate Investments, LLC dba Leisure Lake Mobile Estates	Non-Stipulating Party	39.25	Paid	Pending
Joshua Acres MWC	Defaulted Party	14.00	Pending	Pending
Phelan Pinon Hills CSD	Has no Production Rights but can pump up to 1,200 AFY (Well #14) and pay a Replacement Water Assessment	166.66	Paid	Completed in mid 2022
Reesdale Mutual Water Company	Non-Stipulating Party	7.19	Pending	Pending
West Valley County Water District	Exhibit 3	19.84	Paid	Completed in early 2022

Appendix E Replacement Obligations
(See Appendix B-4 for Replacement Obligations for New Production Parties)
 last updated 6/6/2024

Producer	Producer Status	2021 Production		
		Groundwater Production Subject to a Replacement Obligation (AF)	Status of Payment	Status of Recharge
40th Street East Water Group	Exhibit 4 (as of Dec. 2021)	8.90	Paid	Completed in 2024
60th Street Association Water System	Exhibit 4	2.47	Paid	Completed in 2024
Antelope Valley Country Club	Small Pumper	51.67	Paid	Completed in 2024
Antelope Valley Joint Union High School District	Exhibit 4	53.75	Paid	Completed in 2024
AV Resource Conservation District	Not a Party to the Judgment. In process of intervening	8.33	Pending-in process of intervening	Pending
Clan Keith Real Estate Investments, LLC dba Leisure Lake Mobile Estates	Non-Stipulating Party	62.79	Paid	Completed in 2024
Desert Breeze MHP, LLC	Non-Stipulating Party	0.90	Paid	Completed in 2024
Joshua Acres MWC	Defaulted Party	14.00	Pending	Pending
Milana VII, LLC dba Rosamond Mobile Home Park	Non-Stipulating Party	2.83	Paid	Completed in 2024
Phelan Pinon Hills CSD	Has no production rights but can pump up to 1,200 AFY (Well #14) and pay a Replacement Water Assessment	119.50	Paid	Completed in 2024
Service Rock Products	Exhibit 4	73.19	Paid	Completed in 2024
Wilsona Gardens Mutual Water Company	Defaulted Party	19.83	Pending	Pending

Producer	Producer Status	2022 Production		
		Groundwater Production Subject to a Replacement Obligation (AF)	Status of Payment	Status of Recharge
North Edwards Water District	Exhibit 3	6.42	Pending	Pending
Antelope Valley Joint Union High School District	Exhibit 4	43.88	Paid	Completed in 2024
Robar Enterprises, Inc., HI-Grade Materials, Co., and CJR, a General Partnership	Non-Stipulating Party	88.64	Paid	Completed in 2024
Clan Keith Real Estate Investments, LLC dba Leisure Lake Mobile Estates	Non-Stipulating Party	64.15	Paid	Pending
Phelan Pinon Hills CSD	Other with right to produce	5.57	Paid	Completed in 2024
60th Street Association Water System	Exhibit 4	2.16	Paid	Pending

Producer	Producer Status	2023 Production		
		Groundwater Production Subject to a Replacement Obligation (AF)	Status of Payment <i>Will be Updated in June 2024</i>	Status of Recharge
60th Street Association Water System	Exhibit 4	1.1	Pending	Pending
Antelope Valley Joint Union High School District	Exhibit 4	52	Pending	Pending
Milana VII, LLC dba Rosamond Mobile Home Park	Non-Stipulating Party	4.14	Pending	Pending
Clan Keith Real Estate Investments, LLC dba Leisure Lake Mobile Estates	Non-Stipulating Party	59.17	Pending	Pending
Phelan Pinon Hills CSD	Other with right to produce	8.27	Pending	Pending

Appendix E Replacement Obligations

(See Appendix B-4 for Replacement Obligations for New Production Parties)

last updated 6/6/2024

Replacement Water Assessment rates are as follows:

Year	Antelope Valley State Water Contractor Boundaries	
	Inside	Outside
2016	\$415.00	\$888.00
2017	\$415.00	\$896.00
2018	\$415.00	\$914.00
2019	\$451.00	\$948.00
2020	\$486.00	\$989.00
2021	\$498.00	\$1,010.00
2022	\$523.00	\$1,055.00
2023	\$563.00	\$1,119.00
2024	<i>pending</i>	<i>pending</i>

Appendix F

F-1. Permanent Transfers (not related with split of rights), 2016 through June 2024

F-2. Non-Permanent Transfers, 2016 through June 2024

F-3. Split of Production Rights Transfers, 2016 through June 2024

F-4. Transfers Related to Property Sales (Exhibits 3 and 4 Parties only), 2015 through June 2024

F-5. Investment Only Transfers, 2016 through June 2024

Appendix F-1 Permanent Transfers (not related with split of rights or simple property sale), 2016 through June 2023

last updated 5/22/24

Transferor	Transferee	Date Approved	Type of Transfer	Amount (AFY)	Original Parcel(s) (APN#)	Parcels Water Transferred to (APN#)	Type of Right Transferred	Voting Rights after Transfer	Comments
Antelope Valley Water Trust	Tutor Perini Corporation	April 2023	Transfer of Production Rights	1 AFY	Investment Water, no parcels	Buying as investment	Permanent: Exhibit 4 Production Right	No Change-Exhibit 4 (new Exhibit 4 Party)	Also 100 AF Carry Over Transferred. Tutor Perini successfully intervened. NPOE or Transfer required before any transfers
Burrows/300 A40H, LLC	40AA Water Holdings, LLC	May 2022	Transfer of Production Rights	1	3275-007-013 3275-002-001, 007,008, 010, 012, 015, 016, 017, 018, 019, 020	244-040-03 244-040-021 244-040-17 244-010-36	Permanent: Exhibit 4 Production Right	No Change-Exhibit 4 (new Exhibit 4 Party)	40AA Intervened into the Judgment
Calandri Farms	Antelope Valley Water Trust	June 2021	Transfer of Production Rights	20	3220-006-097 3384-001-001 3384-001-003	Buying as investment	Permanent: Exhibit 4 Production Right	No Change-Exhibit 4 (new Exhibit 4 Party)	Antelope Valley Water Trust intervened in the Judgment.
Calandri Farms	Antelope Valley Water Trust	October 2021	Transfer of Production Rights	30	3220-006-097 3384-001-001 3384-001-003	Buying as investment	Permanent: Exhibit 4 Production Right	No Change-Exhibit 4	
Caruso Investments, LLC	Tivoli Investments, LLC	August 2023	Transfer to successor-in-interest	1332 AFY of Production Rights and 1760.31 AF of Carry Over Water	3170-012-002 375-010-02 375-010-15 375-010-16 375-010-17	3170-012-002 375-010-02 375-010-15 375-010-16 375-010-17	Permanent: Exhibit 4 Production Right	No Change-Exhibit 4 (new Exhibit 4 Party)	Tivoli Investments will replace Caruso Investments as a Party of the Judgement. As the successor-in-interest to Caruso, Tivoli does not need to intervene
Copa de Oro	WDS CA II	August 2019	Transfer of Production Rights and All Remaining Carry Over Water	315 AFY Production Rights and 871.4 AF of 2016-2018 Carry Over and 283 AF of 2019 Carry Over water (see comments)	359-032-40	359-011-01 and 359-011-05	Permanent: Exhibit 4 Production Rights and Remaining Carry Over Water	No Change-Exhibit 4	315 AFY of Production Rights and all remaining Carry Over water at the end of 2019. With this transfer, Copa de Oro Land Company will maintain a Production Right of 10 AFY.
eSolar Inc.; Red Dawn Suntower LLC	Rosamond Community Services District	May 2019	Transfer of Production Rights	150	3256-006-901 (new LA County numbering- was previously 3256-006-013)	RCSO Service Area, specifically Well #9 on 375-113-19	Permanent: Exhibit 4 Production Right	Will need to remain an Exhibit 4 landowner voting right although transferred to an	February 16, 2016 Purchase and Sale Agreement.
FS Holding Company (originally Landinv rights)	Diamond Farming	August 2018	Transfer of Production Rights	217	358-030-03 359-011-28 359-051-01 359-051-02	346-031-08 346-031-10 346-031-11 3376-032-001 3378-001-003	Permanent: Exhibit 4 Production Right	No Change-Exhibit 4	September 27, 2017 Water Rights Grant Deed: Landinv, Inc. had 969 AFY of Overlying Production Rights. In 2016, 736.44 AF was transferred to FS Land Holding Company. This FS Land Holding transfer to Diamond is for a portion (217 AF) of those rights. Transfer form signed July 26, 2018.
	Grimmway Enterprises	August 2018	Transfer of Production Rights	193		346-031-08 346-031-10 346-031-11 3376-032-001 3378-001-003	Permanent: Exhibit 4 Production Right	No Change-Exhibit 4	September 27, 2017 Water Rights Grant Deed: Landinv, Inc. had 969 AFY of Overlying Production Rights. In 2016, 736.44 AF was transferred to FS Land Holding Company. This FS Land Holding transfer to Grimmway is for a portion (193 AF) of those rights. Transfer form signed July 26, 2018.
	Crystal Organic Farms	August 2018	Transfer of Production Rights	190		346-031-08 346-031-10 346-031-11 3376-032-001 3378-001-003	Permanent: Exhibit 4 Production Right	No Change-Exhibit 4	September 27, 2017 Water Rights Grant Deed: Landinv, Inc. had 969 AFY of Overlying Production Rights. In 2016, 736.44 AF was transferred to FS Land Holding Company. This FS Land Holding transfer to Crystal Organic is for a portion (190 AF) of those rights. Transfer form signed July 26, 2018.
FS Holding Company (originally Landinv and Rosamond Ranch rights)	US Solar	December 2020	Transfer in connection with a parent company (First Solar) reorganization	724.44 AF of Production Rights and 3,783.66 AF of Carry Over Water [588 AF PRs and 2,076 AF Carry Over water previously Rosamond Ranch and 136.44 AF PR and 1,707.66 Carry Over water previously Landinv.]	358-040-04 359-031-04	358-040-04 359-031-04	Permanent: Exhibit 4 Production Right	No Change-Exhibit 4	US Solar intervened into the Judgment. Parcel numbers are where wells are located. Water may be used on 358-040-01-04, 358-030-03, 359-011-28, 359-051-01-45, 358-17-06, 359-031-53-55, 359-032-01-17
	Rabbitbrush Solar	December 2020	Transfer in connection with a parent company (First Solar) reorganization	10 AF of Production Rights and 300 AF of Carry Over water [All previous Rosamond Ranch PRs]		358-030-29	Permanent: Exhibit 4 Production Right	No Change-Exhibit 4	Rabbitbrush Solar intervened in the Judgment. Rabbitbrush Solar well is on 358-030-29. Water may be used on 358-010-04, 13, 14, 17, 19, 358-030-05, 06, 26, 29, 358-141-34, 358-152-03, 54, 58, 358-160-01, 02, 07, 10, 13, 14, 21, 24, 27, 29, 31, 358-360-04, 05
Godde, Steven and Denise	EDF Renewables Development, Inc.	April 2022	Transfer of Production Rights	1	3219-015-001	315-011-58 315-011-61 346-032-53	Permanent: Exhibit 4 Production Right	No Change-Exhibit 4	
Granite Construction Co (Little Rock Facility)	Granite Construction Co (Big Rock Facility)	March 2023	Transfer of Production Rights within same party	117	3050-010-006 3050-028-015 3050-022-010	3080-022-013	Permanent: Exhibit 4 Production Right	No Change-Exhibit 4 and same party	Change of location for Granite Construction Co upon dissolution of lease with Little Rock Sand and Gravel and split of rights (as described in Stip and Order)
Granite Construction Co (Little Rock Facility)	Lane Family Trusts	March 2023	Transfer of Production Rights within same party	117	3050-010-006 3050-028-015 3050-022-010	3050-010-006 3050-028-015 3050-022-010	Permanent: Exhibit 4 Production Right	No Change-Exhibit 4 and same party	Change of name upon dissolution of lease with Little Rock Sand and Gravel and split of rights (as described in Stip and Order). Granite Construction Company (Little Rock) is listed under Lane Family Trusts in Judgment.
Jane Healy and Healy Enterprises	AVEK	January 2022	Transfer in connection with property sale	700 AFY of Production Rights and 4,200 AF of Carry Over Water	3236-010-005 3236-010-005	Westside Water Bank: 3258-001-902, 3258-010-900, 3258-010-	Permanent: Exhibit 4 Production Right	No Change-Exhibit 4	Approved January 2022 (pending final sale 1/22)
Landinv, Inc.	FS Land Holding Company, LLC via North Rosamond Solar	July 2016 and December 2016	Transfer in connection with property sale (subsequently transferred 600 AFY to Grimmway, Diamond, Crystal-see separate entry for FS Land Holding Company)	736.44	358-030-03 359-011-28 359-051-01 359-051-02	same	Permanent: Exhibit 4 Production Right	No Change-Exhibit 4	July 21, 2016 & December 15, 2016 (as per January 19, 2017 letter): Landinv, Inc. has 969 AFY of Overlying Production Rights. Landinv, Inc. transferred a portion of its overlying production rights (736.44 AFY) from four parcels to North Rosamond Solar on July 21, 2016. On December 15, 2016 North Rosamond Solar deeded rights to FS Land Holding Company.
	RADCAST Investments, Inc.	July 2017	Transfer in connection with a company merger	232.56	3201-003-005 3201-003-006 3201-004-007	same	Permanent: Exhibit 4 Production Right	No Change-Exhibit 4	July 30, 2017 (as per February 6, 2018 letter): Landinv, Inc. merged into RADCAST Investments. The remaining rights are 969 - 736.44 = 232.56 AFY.
County Sanitation District #14 of Los Angeles County	City of Lancaster	April 2024	Transfer of Production Rights	50	3307-015-900	Buying as investment	Permanent: Exhibit 4 Production Right	No Change-Exhibit 4 (new Exhibit 4 Party)	No point of extraction identified for City of Lancaster. Will need to submit a NPOE application or subsequent transfer before water is used.
Miner, Richard	Rosamond Community Services District	January 2022	Transfer of all Production Rights and Carry Over Water	999 AFY Production Rights, 5,084.77 AF Carry Over water	315-011-58 345-032-53	375-113-19	Permanent: Exhibit 4 Production Right	Will need to remain an Exhibit 4 landowner voting right although transferred to an	
R and M Ranch, Inc.	RTS Orchards, LLC	June 2023	Transfer of all Production Rights and Carry Over water	686 AFY of Production Rights and 263.45 AF of Carry Over Water	3368-001-026 (new parcel) 3368-001-024 (old parcel)	359-031-07; 359-032-20 359-032-21 359-032-08 359-032-13 359-032-14	Permanent: Exhibit 4 Production Right	No Change-Exhibit 4	This transfer is in connection to a property sale, but all production will be transferred to other parcels owned by RTS Orchards. Parcel 3368-001-024 was split by R&M Ranch. The property with Well #1 was sold to RTS Orchards and the parcel with Well #3 was sold to Galien and Julie Kyle. Production at Well #3 will be similar to previous production.
Radcast Investments, Inc.	Rosamond Community Services District	June 2022	Transfer of Production Rights	232.56	3201-003-005 3201-003-006 3201-004-007	375-113-19 375-010-20	Permanent: Exhibit 4 Production Right	Will need to remain an Exhibit 4 landowner voting right although transferred to an	A transfer of 1,395.36 AF of Carry Over water was submitted in conjunction with this transfer.

Appendix F-1 Permanent Transfers (not related with split of rights or simple property sale), 2016 through June 2023

last updated 5/22/24

Transferor	Transferee	Date Approved	Type of Transfer	Amount (AFY)	Original Parcel(s) (APN#)	Parcels Water Transferred to (APN#)	Type of Right Transferred	Voting Rights after Transfer	Comments
Service Rock Products, LP	Robertson's Ready Mix	February 2023	Transfer to successor-in-interest after dissolution of a partnership	267 AF of Permanent Production Rights and Rampdown Production	3024-015-055 3051-008-006 3051-008-004 3024-015-055	3024-015-055 3051-008-006 3051-008-004 3024-015-055	Permanent: Exhibit 4 Production Right	No Change-Exhibit 4 (new Exhibit 4 Party)	Robertson's Ready Mix is a Successor-in-interest to Service Rock Products. Both parties had a limited partnership. Service Rock products dissolved, and Robertson's acquired all remaining partnership interests. Service Rock Products was an Exhibit 4 party, and now Robertson's is as the successor-in-interest.
Siebert: Jeffrey and Nancee Siebert	Herbert; Michael	July 2020	Transfer of a portion of their Production Rights	1	3256-018-001 3256-018-005 to -012 3256-008-005 3256-008-009	3374-003-006	Permanent: Exhibit 4 Production Right	No Change-Exhibit 4 (new Exhibit 4 Party)	Herbert Intervened in the Judgment. The 3374-003-006 parcel was recently purchased by AV Hemp Company from the Derrick Family after the Derrick's Replacement Obligations were fulfilled.
Siebert: Jeffrey and Nancee Siebert	Herbert; Michael	March 2021	Transfer of a portion of their Production Rights	4	3256-018-001	3374-003-006	Permanent: Exhibit 4 Production Right	No Change-Exhibit 4 (new Exhibit 4 Party)	A transfer of 104 AF of Carry Over water was submitted in conjunction with this transfer.
Siebert: Jeffrey and Nancee Siebert	Selak: Steven and Christine Selak Trust	July 2018	Transfer of a portion of their Production Rights	1	3256-018-001 3256-018-005 to -012 3256-008-005 3256-008-009	Buying as investment	Permanent: Exhibit 4 Production Right	No Change-Exhibit 4	
Van Dam: Craig	Calandri Farms	June 2020	Transfer of a portion of their Production Rights	1	3220-006-097 3384-001-001 3384-001-003	3307-017-959 3307-017-948 3307-017-938 3307-017-941 3301-017-937	Permanent: Exhibit 4 Production Right	No Change-Exhibit 4 (new Exhibit 4 Party)	Calandri Farms intervened in the Judgment
Van Dam: Craig and Marta	Antelope Valley Country Club	January 2023	Transfer of a portion of their Production Rights	1	3384-001-001 3384-001-003	3005-004-081 3005-003-026 3005-003-028 3005-003-029	Permanent: Exhibit 4 Production Right	No Change-Exhibit 4 (new Exhibit 4 Party)	
Van Dam: Craig & Marta	V Lions Operations, LP.	June 2020	Transfer of a portion of their Production Rights	1	3220-006-097 3384-001-001 3384-001-003	Buying as investment	Permanent: Exhibit 4 Production Right	No Change-Exhibit 4 (new Exhibit 4 Party)	V Lions intervened in the Judgment
Van Dam: Craig & Marta	Gene Wheeler Farms	October 2020	Transfer of a portion of their Production Rights	1	3220-006-097 3384-001-001 3384-001-003	Buying as investment	Permanent: Exhibit 4 Production Right	No Change-Exhibit 4 (new Exhibit 4 Party)	Gene Wheeler Farms intervened in the Judgment
Van Dam: Craig & Marta	Calandri Farms	April 2021	Transfer of a portion of their Production Rights	125	3220-006-097 3384-001-001 3384-001-003	Buying as investment	Permanent: Exhibit 4 Production Right	No Change-Exhibit 4	
Van Dam: Craig & Marta	White Fence Farms Mutual Water Company No. 3	October 2021	Transfer of a portion of their Production Rights	1	3384-001-001 3384-001-003	Buying as investment	Permanent: Exhibit 4 Production Right	No Change-Exhibit 4 (new Exhibit 4 Party)	White Fence Farms No. 3 received Court approval on 1/7/22 to become an Exhibit 4 Stipulating Party.
Van Dam: Craig and Marta Van Dam	California Compaction Corporation	March 2024	Transfer of a portion of their Production Rights	1.00	3384-001-001 3384-001-003	Buying as investment	One-time: Exhibit 4 Carry Over	No Change-Exhibit 4 (new Exhibit 4 Party)	California Compaction Company will need to intervene and must submit a NPOE or subsequent transfer before producing water. 30 AF also transferred
Van Dam: Craig & Marta	40th Street East Water Group	December 2021	Transfer of a portion of their Production Rights	1	3384-001-001 3384-001-003	3170-010-021	Permanent: Exhibit 4 Production Right	No Change-Exhibit 4 (new Exhibit 4 Party)	
Van Dam: Nick and Janet	Rosamond CSD	February 2022	Transfer of a portion of their Production Rights	350	3302-031-003 3302-024-003 8940-373-065	375-101-20 375-113-19	Permanent: Exhibit 4 Production Right	Will need to remain an Exhibit 4 landowner voting right although transferred to an	

Appendix F-2 Non-Permanent Transfers, 2016 through July 2024

Transferor	Transferee	Date Approved	Type of Transfer	Amount (AFY)	Original Parcel(s) (APN#)	Parcels Water Transferred to (APN#)	Type of Right Transferred	Voting Rights after Transfer	Comments
Antelope Valley Country Club	Sonrise Ranch, LLC	February 2024	One-time transfer of Carry Over Water	51.44	3005-003-029 3005-003-027 3005-003-028 3005-004-081	3382-011-009 3382-001-010	One-time: Exhibit 4 Production Right	NA: one-time transfer	Carry Over water is from 2023 WRF. Sonrise Ranch reports with Gary Van Dam.
Antelope Valley East Kern Water Agency (AVEK)	Los Angeles County Waterworks District No. 40	June 2020	One time transfer of Carry Over Water, Production Rights, and Stored Imported Water	13,068.73 (7,759.06 AF of Carry Over water, 822.54 AF of Production Rights and 4,487.13 AF of Stored Imported Water)	AVEK well locations and Westside Water Bank	Los Angeles County Waterworks District No. 40 well locations	One-time: Exhibit 4 Production Right and Stored Imported Water	NA: one-time transfer	In response to lease agreement for 2016-2020.
Antelope Valley East Kern Water Agency (AVEK)	Los Angeles County Waterworks District No. 40	June 2023	One time transfer of Production Rights	2,469.39 AF	AVEK well locations	Los Angeles County Waterworks District No. 40 well locations	One-time: Exhibit 4 Production Right	NA: one-time transfer	
Antelope Valley East Kern Water Agency (AVEK)	Los Angeles County Waterworks District No. 40	June 2021	One time transfer of Production Rights	2,672.42 AF	AVEK well locations	Los Angeles County Waterworks District No. 40 well locations	One-time: Exhibit 4 Production Right	NA: one-time transfer	
Antelope Valley East Kern Water Agency (AVEK)	Los Angeles County Waterworks District No. 40	July 2022	One time transfer of Production Rights	2,622.89	AVEK well locations	Los Angeles County Waterworks District No. 40 well locations	One-time: Exhibit 4 Production Right	NA: one-time transfer	
Antelope Valley Water Trust	Tutor Perini Corporation	April 2023	Transfer of Production Rights	100.00	Investment Water, no parcels	Buying as investment	Permanent: Exhibit 4 Production Right	No Change-Exhibit 4 (new Exhibit 4 Party)	Also 1 AFY Permanent Production Right Transferred. Tutor Perini will need to intervene. NPOE or Transfer required before any water is used
Burrows/300 A40H, LLC	40AA Water Holdings, LLC	May 2022	One time transfer of Carry Over Water	220.00	3275-001-013 3275-001-001, 007,008, 010, 012, 015, 016, 017, 018, 019, 020	244-040-03 244-040-021 244-040-17 244-010-36	One-time: Exhibit 4 Carry Over	NA: one-time transfer	40AA intervened into the Judgment
Calandri Farms, Inc.	Gene Wheeler Farms, Inc.	March 2023	One time transfer of Production Rights	116.00	No Extraction Point Identified	No Extraction Point Identified	One-time: Exhibit 4 Production Right	NA: one-time transfer	
Calandri Water Company	Caruso Investments, LLC	March 2023	One time transfer of Carry Over Water	1,900.31	375-010-18 3170-012-002	3170-012-002 375-010-18	One-time: Exhibit 4 Carry Over	NA: one-time transfer	With this application, all rights for Calandri Water Company under the Judgment will have been transferred to others
Caruso Investments, LLC	Tutor Perini Corporation	April 2023	Transfer of Production Rights	140.00	3170-012-002 375-010-02 375-010-15 375-010-16 375-010-17 375-010-18 375-230-27 375-230-28 375-230-30	Buying as investment	Permanent: Exhibit 4 Production Right	No Change-Exhibit 4 (new Exhibit 4 Party)	Dependent on Tutor Perini Intervening in Antelope Valley Water Trust transfer. NPOE or Transfer required before any water is used
County Sanitation District #14 of Los Angeles County (via an agreement with Calandri Farms)	Palm Ranch Irrigation District	March 2019	One time transfer of Production Rights (via an agreement with Calandri Farms)	2,850.00	3307-017-902 3307-017-935 3307-007-936 3307-017-937 3307-017-938 3307-017-941 3307-017-948 3307-017-959	3203-016-900 3203-032-902 3204-012-902 3204-012-903	One-time: Exhibit 4 Production Right	NA: one-time transfer	
County Sanitation District #14 of Los Angeles County (via an agreement with Calandri Farms)	V Lions Operations	June 2020	One time transfer of Production Rights (via an agreement with Calandri Farms)	4,152.00	3307-017-902 3307-017-935 3307-007-936 3307-017-937 3307-017-938 3307-017-941 3307-017-948 3307-017-959	Buying as investment	One-time: Exhibit 4 Production Right	NA: one-time transfer	V Lions intervened into the Judgment
County Sanitation District #14 of Los Angeles County (via an agreement with Calandri Farms)	V Lions Operations	December 2020	One time transfer of Production Rights (via an agreement with Calandri Farms)	22,800 (2,850 for 2021-2028)	3307-017-902 3307-017-935 3307-007-936 3307-017-937 3307-017-938 3307-017-941 3307-017-948 3307-017-959	Buying as investment	One-time: Exhibit 4 Production Right	NA: one-time transfer	Note that this transfer of 2,850 AF/year (total of 22,800 AF) occurs annually between 2021 and 2028.
Godde, Gary	Balhouse Properties, LLC	March 2022	One time transfer of Carry Over Water	714.00	3219-015-001	50 wells over 97 parcels (see transfer application)	One-time: Exhibit 4 Production Right	NA: one-time transfer	
Godde, Pamela	EDF Renewables Development, Inc.	April 2022	One time transfer of Carry Over Water	100.00	3219-015-001	315-011-58 315-011-61 346-032-53	One-time: Exhibit 4 Carry Over	NA: one-time transfer	
Godde, Pamela	West Valley County Water District (WVCWD)	April 2022	One time transfer of Carry Over Water	50.00	3219-015-001	3277-031-035	One-time: Exhibit 4 Carry Over	NA: one-time transfer	
Godde, Pamela	West Valley County Water District (WVCWD)	June 2023	One time transfer of Carry Over Water	50.00	3219-015-001	3277-031-035	One-time: Exhibit 4 Carry Over	NA: one-time transfer	
Godde, Steven and Denise	West Valley County Water District (WVCWD)	May 2023	One time transfer of Carry Over Water	50.00	3219-015-001	3277-031-035	One-time: Exhibit 4 Carry Over	NA: one-time transfer	
Godde, Pamela	Robertson's Ready Mix (Successor-in-interest to Service Rock)	February 2023	One time transfer of Carry Over Water	150.00	3219-015-001	3024-015-055 3051-008-006 305-008-004	One-time: Exhibit 4 Carry Over	NA: one-time transfer	
Godde, Pamela	Robertson's Ready Mix (Successor-in-interest to Service Rock)	June 2023	One time transfer of Carry Over Water	150.00	3219-015-001	3024-015-055 3051-008-006 305-008-004	One-time: Exhibit 4 Carry Over	NA: one-time transfer	
Godde, Pamela	Robertson's Ready Mix (Successor-in-interest to Service Rock)	June 2024	One time transfer of Carry Over Water	150.00	3219-015-001	3024-015-055 3051-008-006 305-008-004	One-time: Exhibit 4 Carry Over	NA: one-time transfer	
Godde, Steven and Denise	EDF Renewables Development, Inc.	April 2022	One time transfer of Carry Over Water	100.00	3219-015-001	315-011-58 315-011-61 346-032-53	One-time: Exhibit 4 Carry Over	NA: one-time transfer	
Godde, Steven and Denise	West Valley County Water District (WVCWD)	April 2022	One time transfer of Carry Over Water	50.00	3219-015-001	3277-031-035	One-time: Exhibit 4 Carry Over	NA: one-time transfer	
Godde, Steven and Denise	Robertson's Ready Mix (Successor-in-interest to Service Rock)	February 2023	One time transfer of Carry Over Water	150.00	3219-015-001	3024-015-055 3051-008-006 305-008-004	One-time: Exhibit 4 Carry Over	NA: one-time transfer	Submitted same time as Pamela Godde to Robertson's transfer
Godde, Steven and Denise	Robertson's Ready Mix (Successor-in-interest to Service Rock)	June 2023	One time transfer of Carry Over Water	150.00	3219-015-001	3024-015-055 3051-008-006 305-008-004	One-time: Exhibit 4 Carry Over	NA: one-time transfer	
Godde, Steven and Denise	Robertson's Ready Mix (Successor-in-interest to Service Rock)	July 2024	One time transfer of Carry Over Water	150.00	3219-015-001	3024-015-055 3051-008-006 305-008-004	One-time: Exhibit 4 Carry Over	NA: one-time transfer	
Gorindo Resourceful LLC	RTS Orchards LLC	February 2024	One time transfer of Production Rights	629.00	3278-003-001	INVESTMENT 359-032-07 359-032-20, 21, 28, 13, 14	One-time: Exhibit 4 Production Right	NA: one-time transfer	Transfer of 2024 Production Right. Used for investment purposes. A NPOE or subsequent transfer is required prior to extraction.

Appendix F-2 Non-Permanent Transfers, 2016 through July 2024

Transferor	Transferee	Date Approved	Type of Transfer	Amount (AFY)	Original Parcel(s) (APNW)	Parcels Water Transferred to (APNW)	Type of Right Transferred	Voting Rights after Transfer	Comments
Gorindo Resourceful LLC	RTS Orchards LLC	March 2023	One time transfer of Production Rights	629.00	3278-003-001	359-031-07 359-032-20, 21, 28, 13, 14	One-time: Exhibit 4 Carry Over	NA: one-time transfer	
Gorindo Resourceful LLC	RTS Orchards LLC	February 2022	One time transfer of Carry Over Water	3,420.00	3278-003-001	359-031-07 359-032-20, 21, 28, 13, 14	One-time: Exhibit 4 Carry Over	NA: one-time transfer	
Gorindo Resourceful LLC	RTS Orchards LLC	June 2022	One time transfer of Production Rights and Carry Over Water	629 AF Production Rights and 64 AF Carry Over	3278-003-001	359-031-07 359-032-20, 21, 28, 13, 14	One-time: Exhibit 4 Production Right	NA: one-time transfer	
Gorindo Resourceful LLC	Vulcan Materials Co.	December 2020	Transfer of Carry Over water	290.00	3278-003-001	3080-024-008 3051-009-016	One-time: Exhibit 4 Production Right	NA: one-time transfer	
Granite Construction Company (Little Rock Facility)	Granite Construction Company (Big Rock Facility)	March 2023	Transfer of Carry Over water	149.05	3050-010-006 3050-028-015 3050-022-010	3080-022-013	One-time: Exhibit 4 Carry Over	NA: one-time transfer	Following Split from Granite Construction Company (Little Rock Sand and Gravel, Co.)
Granite Construction Company (Little Rock Facility)	Granite Construction Company (Big Rock Facility)	March 2023	Transfer of Carry Over water	117.00	3050-010-006 3050-028-015 3050-022-010	3080-022-013	One-time: Exhibit 4 Carry Over	NA: one-time transfer	Following Split from Granite Construction Company (Little Rock Sand and Gravel, Co.), Carry Over acquired in 2022
Lane Family Trust	Vulcan Materials Co.	February 2020	Transfer of Production Rights	205.00	3051-008-007 3051-008-010 3102-027-034 3248-024-031 261-196-07	3080-021-003 3051-009-016	One-time: Exhibit 4 Production Right	NA: one-time transfer	
Lane Family Trust	Vulcan Materials Co.	January 2022	Transfer of Production Rights	340.00	3051-008-007 3051-008-010 3102-027-034 3248-024-031 261-196-07	3080-021-003 3051-009-016	One-time: Exhibit 4 Production Right	NA: one-time transfer	
Lane Family Trust	Vulcan Materials Co.	February 2023	Transfer of Production Rights	600.00	3051-008-007 3051-008-010 3102-027-034 3248-024-031 261-196-07	3080-021-003 3051-009-016	One-time: Exhibit 4 Production Right	NA: one-time transfer	
Lane Family Trust	Vulcan Materials Co.	February 2024	One time transfer of Carry Over Water	400.00	3051-008-007 3051-008-010 3102-027-034 3248-024-031 261-196-07	3080-021-003 3051-009-016	One-time: Exhibit 4 Production Right	NA: one-time transfer	Used for future RWAS
Maritoren Trust	Mettler Valley MWC	October 2021	One time transfer of Carry Over Water	348.74	359-041-32	3275-012-015	One-time: Exhibit 4 Carry Over	NA: one-time transfer	
Maritoren Trust	Mettler Valley MWC	April 2022	One time transfer of Carry Over Water	63.81	359-041-32	3275-012-015	One-time: Exhibit 4 Carry Over	NA: one-time transfer	
Maritoren Trust	Mettler Valley MWC	April 2024	One time transfer of Carry Over Water	40.00	359-041-32	3275-012-015	One-time: Exhibit 4 Carry Over	NA: one-time transfer	
Maritoren Trust	Gene Wheeler Farms	October 2023	One time transfer of Carry Over Water	3,226.46	359-041-032	3302-024-003 3368-001-009 3368-001-026	One-time: Exhibit 4 Carry Over	NA: one-time transfer	Production at 3302-024-003 will be less than 690 AFY. Production at 3368-001-026 and 3368-001-009 will be 200 AFY or lower.
Nebeker: Gene	Long Valley Road L.P.	May 2019	One time transfer of Carry Over Water	1,391.00	3260-010-109	3075-007-001 3075-007-002 3075-007-003 3075-007-009 3075-007-010	One-time: Exhibit 4 Carry Over	NA: one-time transfer	
Nebeker: Gene	Long Valley Road L.P.	March 2024	One time transfer of Carry Over Water	190.16	3260-010-109	3075-007-001 3075-007-002 3075-007-003 3075-007-009 3075-007-010	One-time: Exhibit 4 Carry Over	NA: one-time transfer	Eugene Nebeker maintained Carry Over water tied to property after production rights were transferred to WDS CA II in a property sale
Nebeker: Gene	RCSO	February 2020	One time transfer of Carry Over Water	1,180.00	3260-010-109	375-010-20 375-113-19	One-time: Exhibit 4 Carry Over	NA: one-time transfer	
Palmdale Water District	LittleRock Creek Irrigation District	May 2024	One time transfer of Carry Over Water	580.00	23 wells	3042-024-054 3046-026-901 3025-043-901 3046-037-920	One-time: Exhibit 3 Carry Over	NA: one-time transfer	
Palmdale Water District	LittleRock Creek Irrigation District	April 2023	One time transfer of Carry Over Water	250.00	23 wells	3046-026-901 3025-043-901 3046-037-920	One-time: Exhibit 3 Carry Over	NA: one-time transfer	Transfer in exchange for use of LCID Turnout for recharge.
Radcast Investments, Inc.	Rosamond Community Services District	June 2022	One time transfer of Carry Over Water	1,395.36	3201-003-005 3201-003-006 3201-004-007	375-113-19 375-010-20	One-time: Exhibit 4 Carry Over	NA: one-time transfer	A transfer of 232.56 AF of permanent Production Rights was submitted in conjunction with this transfer.
Sahara Nursery and Farm	RTS Orchards LLC	September 2022	One time transfer of Carry Over Water	60.00	3361-001-058	359-031-07 359-032- 20,21,08,13,14	One-time: Exhibit 4 Carry Over	NA: one-time transfer	
Selak: Lila Mabel Selak Trust	Olin & Beatrice Derrick	October 2019	One time transfer of Carry Over Water	397.00	3219-012-007	3374-003-002 3374-003-005 3374-003-006 3374-003-007	One-time: Exhibit 4 Carry Over	NA: one-time transfer	Transfer for 2018 Replacement Water Assessments as per Agreement with AV Watermaster. 200 AF from Richard Selak and 197 AF from Steven Selak.
Selak: Steven	40th Street MWC	July 2020	One time transfer of Carry Over Water	10.00	3219-012-007	3170-010-021	One-time: Exhibit 4 Carry Over	NA: one-time transfer	
Selak: Richard	40th Street MWC	July 2020	One time transfer of Carry Over Water	10.00	3219-012-007	3170-010-021	One-time: Exhibit 4 Carry Over	NA: one-time transfer	
Selak: Steven Selak Consolidated Trust	40th Street East Water Company (previously 40th St. MWC)	June 2023	One time transfer of Carry Over Water	10.00	3219-012-007	3170-010-021	One-time: Exhibit 4 Carry Over	NA: one-time transfer	
Selak: Richard J Selak Consolidated Trust	40th Street East Water Company (previously 40th St. MWC)	June 2023	One time transfer of Carry Over Water	10.00	3219-012-007	3170-010-021	One-time: Exhibit 4 Carry Over	NA: one-time transfer	
Selak: Steven Selak Consolidated Trust	40th Street East Water Company (previously 40th St. MWC)	March 2024	One time transfer of Carry Over Water	10.00	3219-012-007	3170-010-021	One-time: Exhibit 4 Carry Over	NA: one-time transfer	
Selak: Richard J Selak Consolidated Trust	40th Street East Water Company (previously 40th St. MWC)	March 2024	One time transfer of Carry Over Water	10.00	3219-012-007	3170-010-021	One-time: Exhibit 4 Carry Over	NA: one-time transfer	
Selak: Steven	40th Street East Water Company (previously 40th St. MWC)	April 2021	One time transfer of Carry Over Water	6.67	3219-012-007	3170-010-021	One-time: Exhibit 4 Carry Over	NA: one-time transfer	
Selak: Richard	40th Street East Water Company (previously 40th St. MWC)	April 2021	One time transfer of Carry Over Water	6.67	3219-012-007	3170-010-021	One-time: Exhibit 4 Carry Over	NA: one-time transfer	
Selak: Steven	H&N Development Company West	December 2020	One time transfer of Production Rights and Carry Over Water	65 AF Production Rights and 90 AF Carry Over	3219-012-007	359-031-07 359-032-20 359-031-21 359-031-08 359-031-13 359-031-14	One-time: Exhibit 4 Carry Over	NA: one-time transfer	
Selak: Richard	H&N Development Company West	December 2020	One time transfer of Production Rights and Carry Over Water	65 AF Production Rights and 90 AF Carry Over	3219-012-007	359-031-07 359-032-20 359-031-21 359-031-08 359-031-13 359-031-14	One-time: Exhibit 4 Carry Over	NA: one-time transfer	
Selak: Richard J Selak Consolidated Trust	RTS Orchards LLC	February 2024	One time transfer of Carry Over Water	65.00	3219-012-007	INVESTMENT 359-031-07 359-032- 20,21,08,13,14	One-time: Exhibit 4 Current Year Production Rights	NA: one-time transfer	Transfer of 2024 Production Right. Used for investment purposes. A NPOE or subsequent transfer is required prior to extraction.
Selak: Steven Selak Consolidated Trust	RTS Orchards LLC	February 2024	One time transfer of Carry Over Water	65.00	3219-012-007	INVESTMENT 359-031-07 359-032- 20,21,08,13,14	One-time: Exhibit 4 Current Year Production Rights	NA: one-time transfer	Transfer of 2024 Production Right. Used for investment purposes. A NPOE or subsequent transfer is required prior to extraction.
Selak: Richard J Selak Consolidated Trust	RTS Orchards LLC	February 2022	One time transfer of Carry Over Water	65.00	3219-012-007	359-031-07 359-032- 20,21,08,13,14	One-time: Exhibit 4 Carry Over	NA: one-time transfer	

Appendix F-2 Non-Permanent Transfers, 2016 through July 2024

Transferor	Transferee	Date Approved	Type of Transfer	Amount (AFY)	Original Parcel(s) (APN#)	Parcels Water Transferred to (APN#)	Type of Right Transferred	Voting Rights after Transfer	Comments
Selak: Steven Selak Consolidated Trust	RTS Orchards LLC	February 2022	One time transfer of Carry Over Water	65.00	3219-012-007	359-031-07 359-032-20,21,08,13,14	One-time: Exhibit 4 Carry Over	NA: one-time transfer	
Selak: Richard J Selak Consolidated Trust	RTS Orchards LLC	March 2023	One time transfer of Production Rights	65.00	3219-012-007	359-031-07 359-032-20,21,08,13,14	One-time: Exhibit 4 Carry Over	NA: one-time transfer	
Selak: Steven Selak Consolidated Trust	RTS Orchards LLC	March 2023	One time transfer of Production Rights	65.00	3219-012-007	359-031-07 359-032-20,21,08,13,14	One-time: Exhibit 4 Carry Over	NA: one-time transfer	
Selak: Richard J Selak Consolidated Trust	RTS Orchards LLC	June 2022	One time transfer of Carry Over Water	65.00	3219-012-007	359-031-07 359-032-20,21,08,13,14	One-time: Exhibit 4 Carry Over	NA: one-time transfer	
Selak: Steven Consolidated Trust	RTS Orchards LLC	June 2022	One time transfer of Carry Over Water	65.00	3219-012-007	359-031-07 359-032-20,21,08,13,14	One-time: Exhibit 4 Carry Over	NA: one-time transfer	
Selak: Steven Selak Consolidated Trust	40th Street East Water Group	March 2022	One time transfer of Carry Over Water	10.00	3219-012-007	3170-010-021	One-time: Exhibit 4 Carry Over	NA: one-time transfer	
Selak: Richard J Selak Consolidated Trust	40th Street East Water Group	March 2022	One time transfer of Carry Over Water	10.00	3219-012-007	3170-010-021	One-time: Exhibit 4 Carry Over	NA: one-time transfer	
Siebert: Jeffrey and Nancee Siebert	Antelope Valley Water Trust	September 2023	One time transfer of Carry Over Water	100.00	3256-018-001	Investment Water, no parcels	One-time: Exhibit 4 Carry Over	NA: one-time transfer	Antelope Valley Water Trust must submit at NPOE or subsequent transfer before use of the water so a Material Injury Analysis can be conducted.
Siebert: Jeffrey and Nancee Siebert	Herbert, Michael	September 2020	One time transfer of Carry Over Water	315.00	3256-018-001	3374-003-006	One-time: Exhibit 4 Carry Over	NA: one-time transfer	
Siebert: Jeffrey and Nancee Siebert	West Valley County Water District (WVCWD)	March 2022	One time transfer of Carry Over Water	100.00	3256-018-001	3277-031-035	One-time: Exhibit 4 Carry Over to Exhibit 3	NA: one-time transfer	
Siebert: Jeffrey and Nancee Siebert	Herbert, Michael	March 2021	One time transfer of Carry Over Water	104.00	3256-018-001	3374-003-006	One-time: Exhibit 4 Carry Over	NA: one-time transfer	A transfer of 4 AF of permanent Production Rights was submitted in conjunction with this transfer.
Tierra Bonita Ranch	Gene Wheeler Farms	December 2020	One time transfer of Production Rights	430 AF 2020 430 AF 2021	3386-028-007 3386-027-001	Buying as investment	One-time: Exhibit 4 Production Right	NA: one-time transfer	
Tierra Bonita Ranch	Vulcan Materials Co.	June 2022	One time transfer of Production Rights	430.00	3386-028-007 3386-027-001	3080-024-026 3051-009-016	One-time: Exhibit 4 Production Right	NA: one-time transfer	
Tierra Bonita Ranch	Bolthouse Properties, LLC	June 2023	One time transfer of Production Rights	430.00	3386-028-007 3386-027-001	50 wells over 97 parcels (see transfer application)	One-time: Exhibit 4 Production Right	NA: one-time transfer	
V Lions, L.P.	Antelope Valley East Kern Water Agency (AVEK)	May 2024	One time transfer of Production Rights	10,000.00	3307-002-904 3307-030-909 3307-027-926 3307-017-921 3307-023-946	3268-021-044	One-time: Exhibit 4 Production Right	NA: one-time transfer	Material Injury mitigated by a Mitigation Monitoring and Reporting Plan
Van Dam: Craig and Marta Van Dam	Antelope Valley Country Club	April 2019	One time transfer of Carry Over Water	400.00	3386-027-001	3005-004-081 3005-003-026 3005-003-028 3005-003-029	One-time: Exhibit 4 Carry Over	NA: one-time transfer	To be used for Replacement Water Obligations. (Updated AVCC parcel numbers 4/9/20)
Van Dam: Craig and Marta Van Dam	Antelope Valley Country Club	April 2020	One time transfer of Carry Over Water	450.00	3220-006-097 3384-001-001 3384-001-003	3005-004-081 3005-003-026 3005-003-028 3005-003-029	One-time: Exhibit 4 Carry Over	NA: one-time transfer	To be used for Replacement Water Obligations.
Van Dam: Nick and Janet	Gene Wheeler Farms, Inc.	February 2023	One time transfer of Carry Over Water	146.00	3302-024-001 3302-024-003	3302-024-001 3302-024-003	One-time: Exhibit 4 Carry Over	NA: one-time transfer	
Van Dam: Craig and Marta Van Dam	White Fence Farms Mutual Water Company No. 3	October 2021	One time transfer of Carry Over Water	1,000.00	3384-001-001 3384-001-003	Buying as investment	One-time: Exhibit 4 Carry Over	NA: one-time transfer	White Fence Farms No. 3 will need court approval to become an Exhibit 4 party
Van Dam: Craig and Marta Van Dam	California Compaction Corporation	March 2024	One time transfer of Carry Over Water (in conjunction with permanent transfer)	30.00	3384-001-001 3384-001-003	Buying as investment	One-time: Exhibit 4 Carry Over	NA: one-time transfer	California Compaction Company will need to intervene and must submit a NPOE or subsequent transfer before producing water.
WDS California II, LLC	Palmdale Water District	December 2018	One time transfer of Carry Over Water	100.00	359-011-01 359-011-05 359-041-27 359-041-30 359-174-12 359-175-01 359-321-01 359-331-24 261-194-45	PWD service area	One-time: Exhibit 4 Carry Over	NA: one-time transfer	Approved December 2018. September 11, 2018 Transfer Request. Water to be used in 2018.
WDS California II, LLC	Antelope Valley East Kern Water Agency (AVEK)	April 2020	One time transfer of Stored imported Water	11,643.00	359-011-01 359-011-05 359-041-27 359-041-30 359-174-12 359-175-01 359-321-01 359-331-24 261-194-45	3258-001-902 3258-010-900 3258-010-901 3258-010-902 3261-001-900 3261-001-901 3261-099-900	NA: One-time stored imported water	NA: one-time transfer	
WDS California II, LLC	Antelope Valley East Kern Water Agency (AVEK)	October 2020	One time transfer of Stored imported Water	2,266.50	359-011-01 359-011-05 359-041-27 359-041-30 359-174-12 359-175-01 359-321-01 359-331-24 261-194-45	3258-001-902 3258-010-900 3258-010-901 3258-010-902 3261-001-900 3261-001-901 3261-099-900	NA: One-time stored imported water	NA: one-time transfer	
WDS California II, LLC	Antelope Valley East Kern Water Agency (AVEK)	March 2021	One time transfer of Stored imported Water	1,087.13	359-011-01 359-011-05 359-041-27 359-041-30 359-174-12 359-175-01 359-321-01 359-331-24 261-194-45	3258-001-902 3258-010-900 3258-010-901 3258-010-902 3261-001-900 3261-001-901 3261-099-900	NA: One-time stored imported water	NA: one-time transfer	
WDS California II, LLC	Antelope Valley East Kern Water Agency (AVEK)	January 2024	One-time transfer of Carryover Water	1,000.00	359-011-01 359-011-05 359-041-27 359-041-30 359-174-12 359-175-01 359-321-01 359-331-24 261-194-45	3258-001-902 3258-010-900 3258-010-901 3258-010-902 3261-001-900 3261-001-901 3261-099-900	NA: One-time stored imported water	NA: one-time transfer	
WDS California II, LLC	RTS Orchards LLC	April 2022	One-time transfer of Carryover Water	1,000.00	359-011-01 359-011-05	359-022-20 359-032-21	One-time: Exhibit 4 Carry Over	NA: one-time transfer	

Note: See Appendix F-1 for the following additional one-time transfers of Carry Over water associated with transfers of permanent Production Rights: Copa de Oro to WDS CA II, FS Holding Co. to US Solar and to Rabbitbrush Solar, Jane Healy and Healy Enterprises to AVEK, and Minor (Richard) to RCSO.

Appendix F-3 Split of Production Rights Transfers, 2016 through June 2023

Transferor	Transferee	Date Approved	Type of Transfer	Amount (AFY)	Original Parcel(s) (APN#)	Parcels Water Transferred to (APN#)	Type of Right Transferred	Voting Rights after Transfer	Comments
County Sanitation Districts Nos. #14 and #20 of Los Angeles County split of Production Rights	District #14	October 2019	Split up Production Rights, Rampdown, and Carry Over water	3,060	3116-007-900 3302-015-904 3302-027-915 3302-030-909 3307-002-904	3116-007-900 3302-015-904 3302-027-915 3302-030-909 3307-002-904	Permanent Split of Exhibit 4 Production Rights	No Change-Exhibit 4	Rampdown and Carry Over water will also be divided in accordance with the 90% and 10% split (minus the above transfer from District #14 to PRID).
	District #20			340	3025-035-292 3025-024-900 3025-054-275	3025-050-270	Permanent Split of Exhibit 4 Production Rights	No Change-Exhibit 4	
Denise Godde, Steven F. Godde, Pamela M. Godde and Gary M. Godde; Denise Godde and Steven Godde as Trustees of the D & S Godde Trust	Steven F. and Denise Godde	December 2020	Split up Production Rights, Rampdown, and Carry Over water	247.266 AF Production Rights and 494.532 AF Carry Over water	3219-015-001	3219-015-001	Permanent Split of Exhibit 4 Production Rights	No Change-Exhibit 4	
	Gary M. Godde, Trustee of the Gary M. Godde 2015 Trust			217.867 AF Production Rights and 435.734 AF Carry Over water		3219-015-001	Permanent Split of Exhibit 4 Production Rights	No Change-Exhibit 4	
	Pamela M. Godde			217.867 AF Production Rights and 435.734 AF Carry Over water		3219-015-001	Permanent Split of Exhibit 4 Production Rights	No Change-Exhibit 4	
Granite Construction Company (Little Rock Sand and Gravel, Co.)	Granite Construction Company (Big Rock Facility)	March 2023	Split up Production Rights and Carry Over Water upon Lease Termination	117 AF of Production Rights and 149.05 AF of Carry Over Water	3050-010-006 3050-028-015 3050-022-010	3050-010-006 3050-028-015 3050-022-010	Permanent Split of Exhibit 4 Production Rights	No Change-Exhibit 4	Transfer processed as Transfer from Granite Little Rock Facility to Granite Big Rock Facility. Granite Construction terminated lease at Little Rock Sand and Gravel Co in May 2022. As per Stip and Order, total 234 PR rights at facility would be split.
	Lane Family Trust			117 AF of Production Rights and 149.05 AF of Carry Over Water	3050-010-006 3050-028-015 3050-022-010	3050-010-006 3050-028-015 3050-022-010	Permanent Split of Exhibit 4 Production Rights	No Change-Exhibit 4	
Calandri Water Company	Caruso Investments	December 2022	Transfer of Production Rights	1332	375-010-002, 375-010-015, 375-010-016, 375-010-017, 375-010-018, 375-230-027, 375-230-028, 375-230-030, 3170-012-002	375-010-002, 375-010-015, 375-010-016, 375-010-017, 375-010-018, 375-230-027, 375-230-028, 375-230-030, 3170-012-002	Permanent: Exhibit 4 Production Right	No Change-Exhibit 4 (new Exhibit 4 Party)	Caruso Intervened 2/17/2023
	Calandri Farms	December 2022	Transfer of Production Rights	444	375-010-002, 375-010-015, 375-010-016, 375-010-017, 375-010-018, 375-230-027, 375-230-028, 375-230-030, 3170-012-002	Buying as investment	Permanent: Exhibit 4 Production Right	No Change-Exhibit 4	Transfer was for investment purposes (see Table F-5)
Griffin Family Bypass Trust	Marleen Griffin	October 2021	Split up Production Rights, Rampdown, and Carry Over water	334 AF Production Rights and 998.68 AF Carry Over water	315-050-41 315-011-18 315-01-19	315-050-41 315-011-18 315-01-19	Permanent Split of Exhibit 4 Production Rights	No Change-Exhibit 4	
	James and Diane Nye 2019 Revocable Trust, dated October 28, 2019			334 AF Production Rights and 998.68 AF Carry Over water	315-050-41 315-011-18 315-01-19	315-050-41 315-011-18 315-01-19	Permanent Split of Exhibit 4 Production Rights	No Change-Exhibit 4	
Selak Richard and Steve Selak (successors in interest) to Lilia Mabel Selak Trust	Richard J Selak Consolidated Trust	July 2020	Split up Production Rights (150 AF total)	75	3219-012-007	3219-012-007	Permanent Split of Exhibit 4 Production Rights	No Change-Exhibit 4	
	Steven J Selak Consolidated Trust			75		3219-012-007	Permanent Split of Exhibit 4 Production Rights	No Change-Exhibit 4	
Van Dam; Craig Van Dam, Marta Van Dam, Nick Van Dam, Janet Van Dam	Craig and Marta Van Dam	June 2018	Split up Production Rights (640 AF total)	610	3220-006-006 3220-006-097 3220-006-098 3220-006-099 3220-006-100	3220-006-006 3220-006-097 3220-006-099 3384-001-001 3384-001-002	Permanent Split of Exhibit 4 Production Rights	No Change-Exhibit 4	
	Nick and Janet Van Dam			30	3384-001-001 3384-001-002 3384-001-003	3220-006-098 3220-006-100	Permanent Split of Exhibit 4 Production Rights	No Change-Exhibit 4	
Van Dam Family Trust - 1996; High Desert Dairy	High Desert Dairy LLC	February 2020	Split up Production Rights (3,215 AF total)	1817	3307-014-019 3382-017-015 3382-018-026	3307-014-019 3382-017-015 3382-018-026	Permanent Split of Exhibit 4 Production Rights	No Change-Exhibit 4	Transfer effective January 1, 2020.
	Gary Van Dam (Including Sonrise Ranch)			466		3307-014-019 3382-017-015 3382-018-026 3382-011-009 3382-011-010 3386-028-012 3386-028-013 3386-028-014 3386-028-015	Permanent Split of Exhibit 4 Production Rights	No Change-Exhibit 4	
	Craig & Marta Van Dam			466		3220-006-097	Permanent Split of Exhibit 4 Production Rights	No Change-Exhibit 4	
	Nick & Janet Van Dam			466		3302-024-003 3302-031-003 3302-024-903	Permanent Split of Exhibit 4 Production Rights	No Change-Exhibit 4	

See Table F-2 for one-time transfers related to the Granite Construction Company and Calandri Water Company split of right transfers

Appendix F-4 Transfers Related to Property Sales (Exhibits 3 and 4 Parties only), 2015¹ through June 2023

Transferor	Transferee	Date Approved	Type of Transfer	Amount (AFY)	Original Parcel(s) (APN#)	Parcels Water Transferred to (APN#)	Type of Right Transferred	Voting Rights after Transfer	Comments
Antelope Valley Mobile Estates, LLC	Antelope Valley Mobile Home Park, LLC	June 2024	Transfer in connection with property sale	8.75	437-110-02	437-110-02	Permanent: Exhibit 4 Production Right	No Change-Exhibit 4	Antelope Valley Mobile Estates, LLC, will remain an Exhibit 4 Party (with 0 AFY Production Right) and maintain its Carry Over.
Bahlman: Gene Bahlman	Luis Hernandez	See Comments column	Transfer in connection with property sale	5	3310-003-014	same	Permanent: Exhibit 4 Production Right	No Change-Exhibit 4	Prior to June 2017 (as per June 20, 2017 letter)
Benz: Mark W. and Nancy L. Benz	Gloria Terrazas	October 2017	Transfer in connection with property sale	1	3059-008-049	same	Permanent: Exhibit 4 Production Right	No Change-Exhibit 4	Prior to December 15, 2015 (as per October 9, 2017 letter): Sold property in 2015 but paid 2016 and 2017 Administrative Assessments. Requested to have new property owners billed at 10640 Four Winds Road, Juniper Hills, CA 93543.
Cardle: Sal and Connie Cardle	Noel Pool	See Comments column	Transfer in connection with property sale	1	3059-018-126	same	Permanent: Exhibit 4 Production Right	No Change-Exhibit 4	July 2015 (as per December 28, 2016 email to Watermaster)
Derrick, Olin & Beatrice	AV Hemp Farms, property sale (2019)	See Comments column	Transfer in connection with property sale	3 (Small Pumper)	3374-003-006	same	Small Pumper	No Change - Small Pumper	Derricks were defaulted Parties but were determined to be Small Pumps when negotiating RWAs with AVWM counsel. AV Hemp Farms bought one(?) of the Derrick parcels in September 2019.
Godde: Forrest G. Godde 1998 Trust (has only Imported Water Return Flow rights - No Production Rights)	Steven F. Godde, Pamela M. Godde, Gary M. Godde	See Comments column	All interests of Forrest G. Godde 1998 Trust assigned to Steven, Pamela, and Gary Godde.	Right to Imported Water Return Flows	3205-001-084	3205-001-084 3219-015-001 374-302-04	Imported Water Return Flow Right	Not applicable since only Imported Water Return Flows were transferred	As per a June 8, 2017 assignment of Forrest G. Godde 1998 Trust to Steven Forrest Godde, Pamela Marie Godde, and Gary Matthias Godde. Steven, Pamela, and Gary Godde have a combined Exhibit 4 Production Right.
Jane Healy and Healy Enterprises	AVEK	January 2022	Transfer in connection with property sale	700 AFY of Production Rights and 4,200 AF of Carry Over Water	3236-010-005	3236-010-005 Westside Water Bank: 3258-001-902, 3258-010-900, 3258-010-901, 3258-010-902, 3261-009-900, 3261-001-901, 3261-001-	Permanent: Exhibit 4 Production Right	No Change-Exhibit 4	Approved January 2022
H&N Development Company West, Inc.	RTS Orchards, LLC	January 2022	Transfer in connection with property sale	808 AFY	359-032-20 359-032-21	same	Permanent: Exhibit 4 Production Right	No Change-Exhibit 4	
Miracle Improvement Corporation dba Golden Sands Mobile Home Park dba Golden Sands Trailer Park	New Goldensands Investment, LLC	July 2018	Transfer in connection with property sale	27	3154-002-024	same	Permanent: Exhibit 4 Production Right	No Change-Exhibit 4	
Nebeker: Gene	WDS CA II	April 2021	Transfer in connection with a property sale	1,775.00	3260-010-109	3260-010-109 (same since property sale)	Permanent: Exhibit 4 Production Right	No Change-Exhibit 4	
R and M Ranch, Inc.	RTS Orchards, LLC	June 2023	Transfer of all Production Rights and Carry Over water	686 AFY of Production Rights and 263.45 AF of Carry Over Water	3368-001-026 (new parcel) 3368-001-024 (old parcel)	359-031-07; 359-032-20 359-032-21 359-032-08 359-032-13 359-032-14	Permanent: Exhibit 4 Production Right	No Change-Exhibit 4	This transfer is in connection to a property sale, but all production will be transferred to other parcels owned by RTS Orchards. Parcel 3368-001-024 was split by R&M Ranch. The property with Well #1 was sold to RTS Orchards and the parcel with Well #3 was sold to Galien and Julie Kyle. Production at Well #3 will be similar to previous production.
Rosamond Ranch	FS Land Holding Company, LLC via Willow Springs Solar	See Comments column	Transfer in connection with property sale	598	359-031-02 359-031-03 359-031-04 359-031-05 359-031-06 359-052-02	same	Permanent: Exhibit 4 Production Right	No Change-Exhibit 4	October 15, 2015 & February 7, 2017 (as per March 14, 2017 letter): Rosamond Ranch has 598 AFY Production Rights. Rosamond Ranch transferred all Production Rights to Willow Springs Solar, LLC (Grant Deed dated 10/15/15) who then deeded Production Rights to FS Land Holding Company, LLC on 2/7/17.
Triple M Property	Golden Gate Fields Solar III	June 2021	Transfer of Production Rights and also all Carry Over Water in connection with a property sale	15 AF Production Rights, 48 AF Carry Over	359-020-05	same	Permanent: Exhibit 4 Production Right	No Change-Exhibit 4	Property sale in 2019.
Weatherbie, Michael and Dolores A.	Graves, Thomas	January 2020	Transfer in connection with property sale	1	3059-018-129	same	Permanent: Exhibit 4 Production Right and all Carry Over Water (3 AF)	No Change-Exhibit 4	Property sale - January 2020

Note: See Appendix F-1 for the following additional transfers related to more complex property sale transfers: Landinv to FS Land Holding Company, Jane Healy and Healy Enterprises to AVEK, and R and M Ranch to RTS Orchards.
1. Although before the Judgment was finalized, 2015 property sales are included in this table since they were not incorporated into the final Judgment exhibits.

Appendix F-5 Investment Only Transfers, 2016 through June 2024

last updated 5/15/23

Transferor	Transferee	Date Approved	Type of Transfer	Amount (AFY)	Original Parcel(s) (APN#)	Parcels Water Transferred to (APN#)	Type of Right Transferred	Voting Rights after Transfer	Date/Comments
Those listed in Appendix F-1 Permanent Transfers									
Antelope Valley Water Trust	Tutor Perini Corporation	April 2023	Transfer of Production Rights	1.00	Investment Water, no parcels	Buying as investment	Permanent: Exhibit 4 Production Right	No Change-Exhibit 4 (new Exhibit 4 Party)	Also 100 AF Carry Over Transferred. Tutor Perini will need to intervene. NPOE or Transfer required before any transfers
Calandri Farms	Antelope Valley Water Trust	June 2021	Transfer of Production Rights	20	3220-006-097 3384-001-001 3384-001-003	Buying as investment	Permanent: Exhibit 4 Production Right	No Change-Exhibit 4 (new Exhibit 4 Party)	Antelope Valley Water Trust intervened in the Judgment.
Calandri Farms	Antelope Valley Water Trust	October 2021	Transfer of Production Rights	30	3220-006-097 3384-001-001 3384-001-003	Buying as investment	Permanent: Exhibit 4 Production Right	No Change-Exhibit 4 (new Exhibit 4 Party)	
Calandri Water Company	Calandri Farms	December 2022	Transfer of Production Rights	444	375-010-002, 375-010-015, 375-010-016, 375-010-017, 375-010-018, 375-230-027, 375-230-028, 375-230-030, 3170-012-002	Buying as investment	Permanent: Exhibit 4 Production Right	No Change-Exhibit 4	
County Sanitation District #14 of Los Angeles County	City of Lancaster	April 2024	Transfer of Production Rights	50	3307-015-900	Buying as investment	Permanent: Exhibit 4 Production Right	No Change-Exhibit 4 (new Exhibit 4 Party)	No point of extraction identified for City of Lancaster. Will need to submit a NPOE application or subsequent transfer before water is used.
R and M Ranch, Inc.	RTS Orchards, LLC	June 2023	Transfer of all Production Rights and Carry Over water	686 AFY of Production Rights and 263.45 AF of Carry Over Water	3368-001-026 (new parcel) 3368-001-024 (old parcel)	359-031-07; 359-032-20 359-032-21 359-032-08 359-032-13 359-032-14	Permanent: Exhibit 4 Production Right	No Change-Exhibit 4	This transfer is in connection to a property sale, but all production will be transferred to other parcels owned by RTS Orchards. Parcel 3368-001-024 was split by R&M Ranch. The property with Well #1 was sold to RTS Orchards and the parcel with Well #3 was sold to Galien and Julie Kyle. Production at Well #3 will be similar to previous production.
Siebert: Jeffrey and Nancee Siebert	Selak: Steven and Christine Selak Trust	July 2018	Transfer of a portion of their Production Rights	1	3256-018-001 3256-018-005 to -012 3256-008-005 3256-008-009	Buying as investment	Permanent: Exhibit 4 Production Right	No Change-Exhibit 4	
Van Dam: Craig & Marta	V Lions Operations, L.P.	June 2020	Transfer of a portion of their Production Rights	1	3220-006-097 3384-001-001 3384-001-003	Buying as investment	Permanent: Exhibit 4 Production Right	No Change-Exhibit 4 (new Exhibit 4 Party)	V Lions intervened in the Judgment
Van Dam: Craig and Marta Van Dam	California Compaction Corporation	March 2024	Transfer of a portion of their Production Rights	1.00	3384-001-001 3884-001-003	Buying as investment	One-time: Exhibit 4 Carry Over	No Change-Exhibit 4 (new Exhibit 4 Party)	California Compaction Company will need to intervene and must submit a NPOE or subsequent transfer before producing water. 30 AF also transferred
Van Dam: Craig & Marta	Gene Wheeler Farms	October 2020	Transfer of a portion of their Production Rights	1	3220-006-097 3384-001-001 3384-001-003	Buying as investment	Permanent: Exhibit 4 Production Right	No Change-Exhibit 4 (new Exhibit 4 Party)	Gene Wheeler Farms intervened in the Judgment
Van Dam: Craig & Marta	Calandri Farms	April 2021	Transfer of a portion of their Production Rights	125	3220-006-097 3384-001-001 3384-001-003	Buying as investment	Permanent: Exhibit 4 Production Right	No Change-Exhibit 4	Note: in June 2021, 20 AFY of this amount was transferred to the Antelope Valley Water Trust. In Oct 2021, 30 AF was transferred to the Antelope Valley Water Trust.
Van Dam: Craig & Marta	White Fence Farms Mutual Water Company No. 3	October 2021	Transfer of a portion of their Production Rights	1	3384-001-001 3884-001-003	Buying as investment	Permanent: Exhibit 4 Production Right	No Change-Exhibit 4 (new Exhibit 4 Party)	White Fence Farms No. 3 will need court approval to become an Exhibit 4 party
Those listed in Appendix F-2 Non-Permanent Transfers									
Antelope Valley Water Trust	Tutor Perini Corporation	April 2023	Transfer of Production Rights	100	Investment Water, no parcels	Buying as investment	Permanent: Exhibit 4 Production Right	No Change-Exhibit 4 (new Exhibit 4 Party)	Also 1 AFY Permanent Production Right Transferred. Tutor Perini will need to intervene. NPOE or Transfer required before any water is used
Calandri Farms, Inc.	Gene Wheeler Farms, Inc.	March 2023	One time transfer of Production Rights	116	No Extraction Point Identified	No Extraction Point Identified	One-time: Exhibit 4 Production Right	NA; one-time transfer	
Caruso Investments, LLC	Tutor Perini Corporation	April 2023	Transfer of Production Rights	140	3170-012-002 375-010-02 375-010-15 375-010-16 375-010-17 375-010-18 375-230-27 375-230-28 375-230-30	Buying as investment	Permanent: Exhibit 4 Production Right	No Change-Exhibit 4 (new Exhibit 4 Party)	Dependent on Tutor Perini Intervening in Antelope Valley Water Trust transfer. NPOE or Transfer required before any water is used
County Sanitation District #14 of Los Angeles County (via an agreement with Calandri Farms)	V Lions Operations	June 2020	One time transfer of Production Rights (via an agreement with Calandri Farms)	4152	3307-017-902 3307-017-935 3307-007-936 3307-017-937 3307-017-938 3307-017-941 3307-017-948 3307-017-959	Buying as investment	One-time: Exhibit 4 Production Right	NA; one-time transfer	V Lions intervened into the Judgment
County Sanitation District #14 of Los Angeles County (via an agreement with Calandri Farms)	V Lions Operations	December 2020	One time transfer of Production Rights (via an agreement with Calandri Farms)	22,800 (2,850 for 2021-2028)	3307-017-902 3307-017-935 3307-007-936 3307-017-937	Buying as investment	One-time: Exhibit 4 Production Right	NA; one-time transfer	This transfer of 2,850 AF/year (total of 22,800 AF) occurs annually between 2021 and 2028.
Gorindo Resourceful LLC	RTS Orchards LLC	February 2024	One time transfer of Production Rights	629.00	3278-003-001	INVESTMENT 359-031-07 359-032-20, 21, 28, 13, 14	One-time: Exhibit 4 Production Right	NA; one-time transfer	Transfer of 2024 Production Right. Used for investment purposes. A NPOE or subsequent transfer is required prior to extraction.

Appendix F-5 Investment Only Transfers, 2016 through June 2024

last updated 5/15/23

Transferor	Transferee	Date Approved	Type of Transfer	Amount (AFY)	Original Parcel(s) (APN#)	Parcels Water Transferred to (APN#)	Type of Right Transferred	Voting Rights after Transfer	Date/Comments
Selak: Richard J Selak Consolidated Trust	RTS Orchards LLC	February 2024	One time transfer of Carry Over Water	65.00	3219-012-007	INVESTMENT 359-031-07 359-032-20,21,08,13,14	One-time: Exhibit 4 Current Year Production Rights	NA: one-time transfer	Transfer of 2024 Production Right. Used for investment purposes. A NPOE or subsequent transfer is required prior to extraction.
Selak: Steven Selak Consolidated Trust	RTS Orchards LLC	February 2024	One time transfer of Carry Over Water	65.00	3219-012-007	INVESTMENT 359-031-07 359-032-20,21,08,13,14	One-time: Exhibit 4 Current Year Production Rights	NA: one-time transfer	Transfer of 2024 Production Right. Used for investment purposes. A NPOE or subsequent transfer is required prior to extraction.
Siebert: Jeffrey and Nancee Siebert	Antelope Valley Water Trust	September 2023	One time transfer of Carry Over Water	100.00	3256-018-001	Investment Water, no parcels	One-time: Exhibit 4 Carry Over	NA: one-time transfer	Antelope Valley Water Trust must submit a NPOE or subsequent transfer before use of the water so a Material Injury Analysis can be conducted.
Tierra Bonita Ranch	Gene Wheeler Farms	December 2020	One time transfer of Production Rights	430 AF 2020 430 AF 2021	3386-028-007 3386-027-001	Buying as investment	One-time: Exhibit 4 Production Right	NA: one-time transfer	

Appendix G

Storage Agreements

Appendix G Storage Agreements

Party	Description and Date Approved
<p>Upper Amargosa Creek Recharge Project (Project Partners: City of Palmdale, AVEK, Palmdale Water District, and Los Angeles County Waterworks District 40)</p>	<p>The Upper Amargosa Creek Flood Control, Recharge, and Habitat Restoration Project (Project) was completed in late 2019 to provide groundwater recharge to the Antelope Valley Groundwater Basin, water banking for the Project Partners, flood control and a nature park for the City of Palmdale. State Water Project (SWP) water will be delivered to 11 recharge basins covering approximately 16 acres on the north side of Amargosa Creek near the intersection of Elizabeth Lake Road and 25th St West. The average and maximum annual recharge associated with the Project is estimated at 6,400 acre-feet per year (AFY) and 9,400 AFY, respectively, based on aquifer properties and anticipated Project operations. The Storage Agreement was approved at the February 24, 2021 Antelope Valley Watermaster Board meeting.</p>
<p>Littlerock Creek Irrigation District</p>	<p>LCID completed an upgrade to its existing State Water Project water recharge facility: (1) recharging will be monitored throughout the calendar year on a monthly basis during operation; (2) banking delivery rates will generally range from 0.5-4 cfs (1-8 AF/day); (3) estimated recharge will generally be a minimum of 400 acre-feet per year; and (4) the 1.25-acre recharge basin can hold approximately 7.5 acre-feet of water at one time. The Storage Agreement was approved at the February 26, 2020 Antelope Valley Watermaster Board meeting.</p>
<p>Rosamond Community Services District</p>	<p>RCSD is upgrading its wastewater treatment facility to treat up to 1.27 million gallons per day (mgd) to acceptable levels for disposal by percolation to groundwater: (1) continuous average flow of 1.20 mgd to percolation ponds 24 hours a day 365 days a year; (2) expected infiltration rate for the percolation ponds is approximately 0.5 feet per day; and (3) expected monthly and annual recharge of 112 AF and 1,343 AF, respectively. The Storage Agreement was approved at the April 22, 2020 Antelope Valley Watermaster Board meeting.</p>
<p>Antelope Valley East Kern (AVEK) - High Desert Water Bank</p>	<p>The High Desert Water Bank (HDWB) project (Project) is a groundwater recharge, storage, and recovery program in the West Antelope Subarea, in LA County. This is a partnership between AVEK and Metropolitan Water District of Southern California. The Project aims to recharge the Antelope Valley Groundwater Basin with about 70,000 acre-feet per year (AFY) of State Water Project (SWP) water conveyed through the California Aqueduct during wet weather years and recover up to 70,000 AFY during dry or critical weather years. The Project has a maximum anticipated storage volume of 280,000 acre-feet (AF). The Storage Agreement was approved during the September 27, 2023 Watermaster Board Meeting.</p>

Appendix H

Approved Well Applications and Small Pumper Qualifying Documentation, 2023

Appendix H Approved Well Applications and Small Pumper Qualifying Documentation

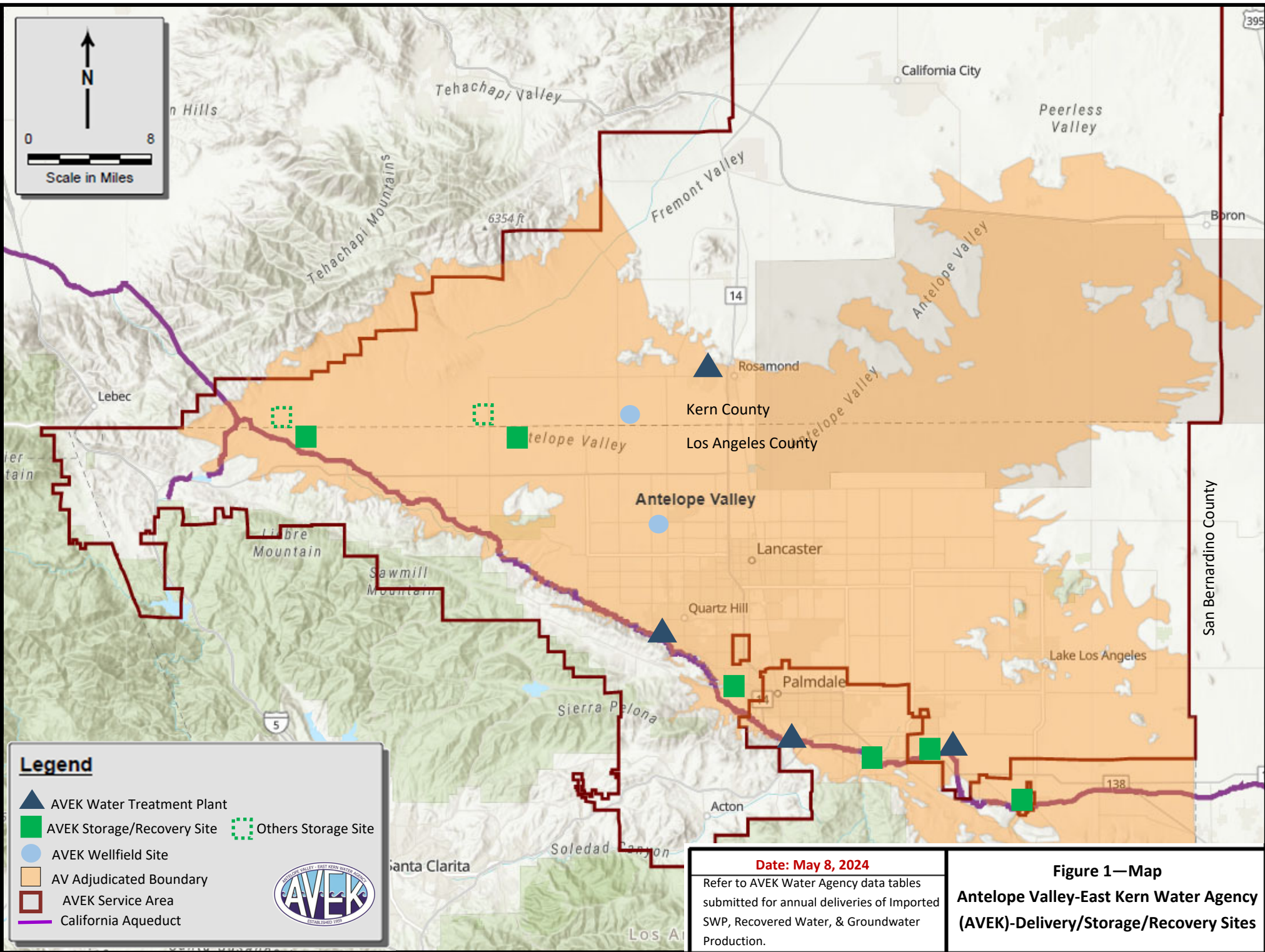
Date on Application	Date Todd Received Complete Application Material	APN#	Request Type	Use of Well	Provided Small Pumper Qualifying Documentation	Subarea	Applicant/ Property Owner	Owner Phone	Owner email	Well Driller	Driller email	Driller Phone	In State Water Contractor Service Area (AVEK, PWD or LCID)	Estimated Pumping	Well Depth (feet)	Screened Interval (feet-depth)	Casing Diameter (inches) and Material	
Approved Well Applications: January 2023 - December 2023																		
Approved on 1/25/23: 2 New Production, 1 New Points of Extraction, 1 Replacement (w/Sm P Q), 0 Small P Q applications, 0 Monitoring wells) 4 Total																		
8/18/2022	12/8/2022	3059-007-051	New Point of Extraction	Domestic	No	South East	Frankenberg Trust (Leah Frankenberg)	661-944-3129	leah.frankenberg@gmail.com	Lundigan Drilling	Not provided	661-944-3129	PWD	< 1 AFY	Not provided	Not Provided	6" PVC	
11/29/2022	12/1/2022	252-250-18	New Production	Domestic	No	Willow Springs	West, Dony	213-880-0554	donyjameswest@gmail.com	Abundant Water Wells	Not provided	661-713-3443	AVEK	2 AFY	400 ft	Not Provided	5"	
12/13/2022	12/28/2022	3382-022-063	New Production	Domestic	No	Central	Galdamez, Amado	213-272-5826	amadogaldamez@gmail.com	Bryant Pump and Drilling	bryantsh204u@yahoo.com	661-886-9502	AVEK	2 AFY	400 ft	280-400 ft	6" pvc	
		3113-006-077	Replacement Well	Domestic	No	Central	Torres, Alfonso	661-874-9526	torrefeliz23@yahoo.com	Bryant Pump and Drilling	bryantsh204u@yahoo.com	661-886-9502						
Approved on 2/22/23: 4 New Production, 0 New Points of Extraction, 0 Replacement (w/Sm P Q), 0 Small P Q applications, 1 Monitoring wells) 5 Total																		
12/5/2022	12/6/2022	3075-007-001	New Production, existing Small Pumper	Agricultural	No	South East	Long Valley Road, LP	818-316-2090	bhpherson@boethingtzeeland.com	NA-existing wells	NA	NA	AVEK	300	2 existing wells: Both 720 ft	Both: 320-720 ft	Both: 16"AS3B	
5/19/2022	12/14/2023	3062-002-084	New Production	Domestic	No	South East	Phillips, Jennifer	909-545-2745	jp.steelers172@gmail.com	Vic's Well Drilling	vic@vicswelldrilling.com	661-917-7560	No, Outside	1.5 AFY	Not provided	Not Provided	4.5" SDR 17	
1/30/2023	2/1/2023	3060-022-068	New Production	Domestic	No	South East	Lee, Brenda	310-022-5247	brendalee7777@gmail.com	Lundigan Drilling	Not provided	661-944-3129	No, Outside	1.5 AFY	Not provided	Not Provided	4.5" PVC	
1/4/2023	1/13/2023	3050-029-029	New Production	Domestic	No	South East	Mendez, Juan Jose, and Ledesma Guerra, Maria Esther	661-317-4873	ledesmamaria61@yahoo.com	Lundigan Drilling	Not provided	661-944-3129		1.5 AFY	Not provided	Not Provided	4.5-5"	
		3150-019-033	Monitoring	Monitoring	No	Central	Evergreen Mututal Water Company											
Approved on 3/22/23: 0 New Production, 0 New Points of Extraction, 0 Replacement (w/Sm P Q), 0 Small P Q applications, 0 Monitoring wells) 0 Total																		
Approved on 4/26/23: 0 New Production, 0 New Points of Extraction, 0 Replacement (w/Sm P Q), 0 Small P Q applications, 2 Monitoring wells) 2 Total																		
		3378-005-001	Replacement Well	Agriculture	No	Central Antelope	Bolthouse Properties, LLC											
		3378-005-001	Replacement Well	Agriculture	No	Central Antelope	Bolthouse Properties, LLC											
Approved on 5/24/23: 1 New Production, 1 New Points of Extraction, 0 Replacement (w/Sm P Q), 0 Small P Q applications, 0 Monitoring wells) 2 Total																		
3/8/2023	3/16/2023	3302-024-001 (two wells)	New Point of Extraction	Agricultural	No	Central Antelope Subarea	Gene Wheeler Farms (Scott Smith or Monica Aguilar)	661-951-2100	monica@genewheelerfarms.com	existing wells	existing wells	existing wells	existing wells	existing wells	existing wells	existing wells	existing wells	
3/6/2023	4/7/2023	359-051-19	New Production Application	Industrial: Emergency Fire Source	No	West	LADWP	213-367-3789	josh.pana@ladwp.com	Not provided	Not provided	Not provided	AVEK	1 AFY	765	450-750 ft bgs	8" Steel	
Approved on 6/28/23: 2 New Production, 1 New Points of Extraction, 2 Replacement (w/Sm P Q), 0 Small P Q applications, 0 Monitoring wells) 5 Total																		
4/4/2023	4/15/2023	358-222-16	New Production	Industrial	No	West Antelope	Banuk, Ron	661-256-1226	fonbanuk@gmail.com	EXISTING. Was installed between Dec 2011 and Jan	bryantsh204u@yahoo.com	661-256-2117	AVEK	0-215 AFY	600	360-600	10.75" low carbon steel	
4/18/2023	5/23/2023	471-082-01	New Production	Domestic	No	Willow Springs	Camilleri, Tim	310-987-0553	timcamilleri@msn.com	Abundant Water Wells, Inc.		661-713-3443	AVEK	1 AFY	400	70-400		
5/24/2023	5/25/2023	3368-001-025	NPOE	Agricultural	No	Central Antelope	Kyle, Gailen and Julie	661-946-1784	atrdjunkyle@msn.com	existing well	NA	NA	NA	NA	NA	NA	NA	
			Replacement Well	Domestic	Yes	Central Antelope	Mettler, Keith											
			Replacement Well	Domestic	Yes	Central Antelope	Mettler, Keith											
Approved on 7/26/23: 2 New Production, 0 New Points of Extraction, 0 Replacement (w/Sm P Q), 0 Small P Q applications, 0 Monitoring wells) 2 Total																		
5/24/2023	6/20/2023	3386-012-023	New Production	Domestic	No	Central Antelope	Montano, Eriverto	661-382-2753	betomez85@gmail.com	Lundigan Drilling		661-944-3129		1 AFY	Not provided	Not Provided	Not Provided	
6/21/2023	6/22/2023	3047-009-013	New Production	Domestic	No	South East	Franco, Carmina Paniagua, and Guereca, Gustavo Acevedo	818-447-7402	glopez@scplanners.com	Vic's Well Drilling	vic@vicswelldrilling.com	661-917-7560	LCID	1.5 AFY	1000	NA	4.5" pvc well casing	
Approved on 8/26/23: 3 New Production, 1 New Points of Extraction, 0 Replacement (w/Sm P Q), 0 Small P Q applications, 5 Monitoring wells) 8 Total																		
7/23/2023	8/3/2023	3266-017-008	New Production	Domestic	No	Central Antelope	Berlanga, Arnold	661-382-2838	arnoldberlanga@kmsa.com	Bryant Pump and Drilling	bryantsh204u@yahoo.com	661-886-9502	AVEK	1	460	380-460	6" SDR17 blank	
7/27/2023	7/27/2023	3170-014-14	New Point of Extraction	Commercial	No	Central Antelope	Tutor Perini Corporation	818-362-8391	john.shinn@tutorperini.com	NA	NA	NA	AVEK	2	500	400-480	8" steel	
5/12/2023	7/10/2023	375-042-026	New Production	Domestic	No	Central Antelope	Wieduwilt, Ben	661-533-0100	benwieduwilt@yahoo.com	Bryant Pump and Drilling	bryantsh204u@yahoo.com	661-886-9502	AVEK	1	400	240-400	6" SDR17 blank	
		3004-012-0023	Monitoring	Monitoring	No	Central Antelope	Waste Management, Inc.											
		3004-012-0023	Monitoring	Monitoring	No	Central Antelope	Waste Management, Inc.											
		3004-012-0023	Monitoring	Monitoring	No	Central Antelope	Waste Management, Inc.											
		3004-012-0023	Monitoring	Monitoring	No	Central Antelope	Waste Management, Inc.											
		3004-012-0023	Monitoring	Monitoring	No	Central Antelope	Waste Management, Inc.											


Appendix H Approved Well Applications and Small Pumper Qualifying Documentation

Date on Application	Date Todd Received Complete Application Material	APN#	Request Type	Use of Well	Provided Small Pumper Qualifying Documentation	Subarea	Applicant/ Property Owner	Owner Phone	Owner email	Well Driller	Driller email	Driller Phone	In State Water Contractor Service Area (AVEK, PWD or LCID)	Estimated Pumping	Well Depth (feet)	Screened Interval (feet-depth)	Casing Diameter (inches) and Material
Approved on 9/27/23: 1 New Production, 0 New Points of Extraction, 0 Replacement (w/Sm P Q), 0 Small P Q applications, 0 Monitoring wells) 1 Total																	
8/10/2023	8/29/2023	252-171-09	New Production	Industrial	No	West	Williams, Kevin	707-291-7946	kevmo707@gmail.com	Vic's Well Drilling	vic@vicswelldrilling.com	661-917-7560		1 AFY	400	240-400	6" SDR17
Approved on 10/25/23: 0 New Production, 0 New Points of Extraction, 0 Replacement (w/Sm P Q), 0 Small P Q applications, 0 Monitoring wells) 0 Total																	
Approved on 12/5/23: 1 New Production, 1 New Points of Extraction, 0 Replacement (w/Sm P Q), 0 Small P Q applications, 0 Monitoring wells) 2 Total																	
10/2/2023	10/25/2023	3150-019-038	New Production	Domestic	No	Central	Linarez, Orbin	661-526-8321	orvin_linarez@yahoo.com	Bryant Pump and Drilling	bryantsh2of4u@yahoo.com	661-886-9502	AVEK	1 AFY	Not provided	Not Provided	Not Provided
11/14/2021	11/14/2021	3047-009-013	New Point of Extraction	Domestic	No	South East	Franco, Carmina Paniagua, and Guereca, Gustavo Acevedo	818-447-7402	glopez@scplanners.com	Vic's Well Drilling	vic@vicswelldrilling.com	661-917-7560	LCID	1.5 AFY	1000	NA	4.5" pvc well casing

Appendix I

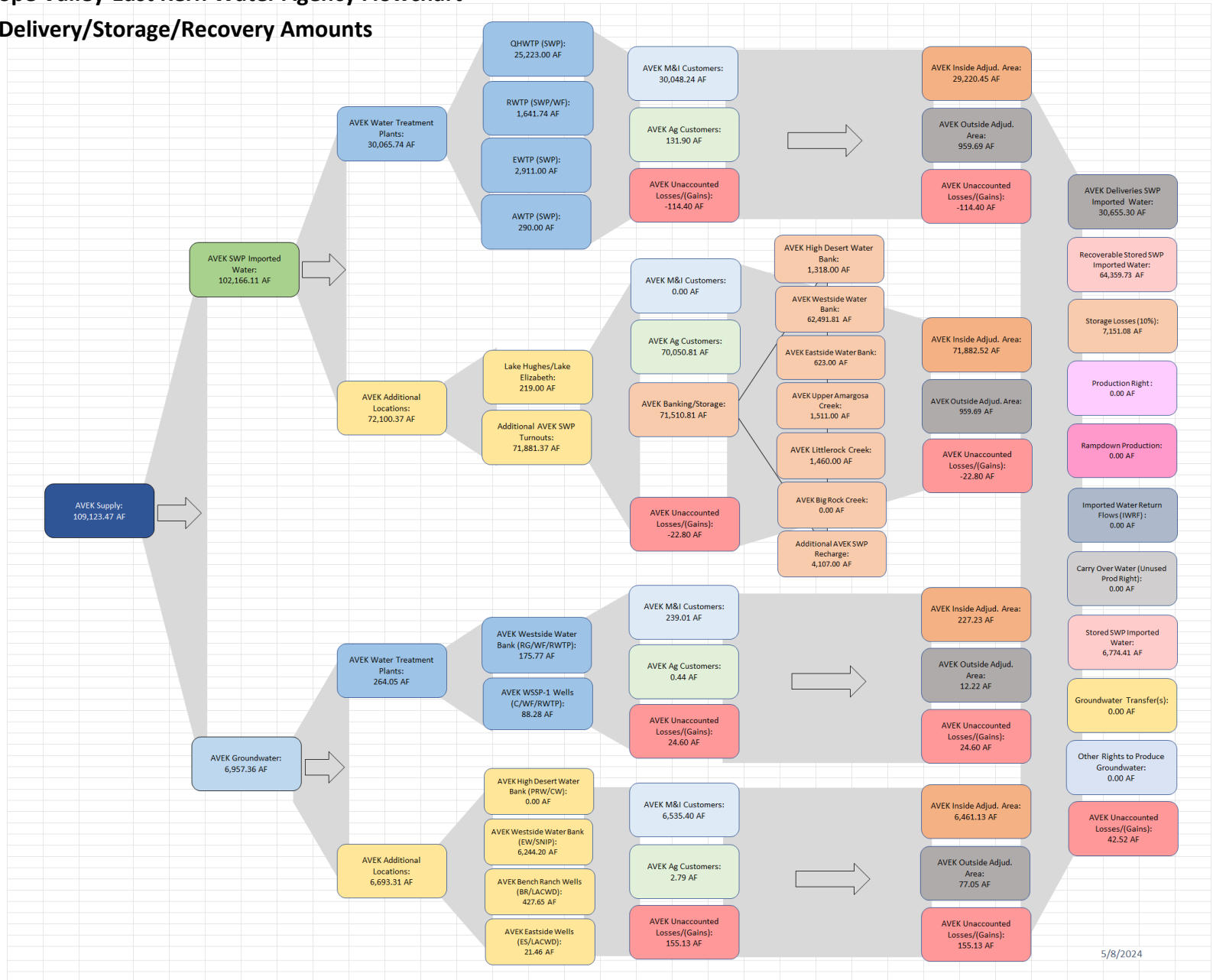
AVEK Facilities Map and Water Use Flowchart





Antelope Valley-East Kern Water Agency Flowchart

2023 Delivery/Storage/Recovery Amounts



5/8/2024

Date: May 8, 2024
 Refer to AVEK Water Agency data tables submitted for annual deliveries of Imported SWP, Recovered Water, & Groundwater Production.

Figure 2—Flowchart
Antelope Valley-East Kern Water Agency (AVEK)-2023 Delivery/Storage/Recovery

Appendix J

Wastewater and Recycled Water, 2023

Appendix J Wastewater and Recycled Water, 2023

Plant	Treated Plant Effluent (AF)	Reuse of Treated Wastewater (AF)	
Lancaster WRP ¹	14,517	10,732	
Palmdale WRP ²	10,149	8,172	
Plant	Treated Plant Effluent (AF)	To Percolation Test Basin (AF)	To Evaporation Ponds (AF)
RCS D	1,152	1,152	0.0
Plant	Total Flow to Plant (AF)	Irrigation (AF)	To Evaporation Ponds (AF)
Edward AFB-Main Plant ³	403.3	303.0	100.3
Edwards AFB-AFRL ⁴	27.4	0	27.4

1. All the effluent is recycled. Effluent totals may not match reuse amounts because of changes in storage, losses due to evaporation, and metering differences. Recycled water produced by the Lancaster WRP was delivered to three main reuse sites: Piute Ponds (also known as Paiute Ponds), Apollo Community Regional Park, and the Eastern Agricultural Site. Recycled water was also delivered to the City of Lancaster’s Division Street Corridor Recycled Water Project for municipal uses in the Antelope Valley and a small portion was provided for Lancaster WRP in-plant uses. Four lined reservoirs at the Lancaster WRP provide seasonal storage of recycled water.

2. All the effluent is recycled. Effluent totals may not match reuse amounts because of changes in storage, losses due to evaporation, and metering differences. Recycled water produced by the Palmdale WRP was used for agricultural purposes at the Palmdale Agricultural Site, municipal and industrial uses by Palmdale Recycled Water Authority recycled water customers, and landscape and other in-plant uses at the Palmdale WRP.

3. All the effluent is recycled. Plant inflow may not match reuse amounts because of changes in storage, losses due to evaporation, and metering differences.

4. Totals do not include potential losses but only the amounts sent to evaporation ponds.

Data from: LACSD Lancaster Water Reclamation Plant 2023 Annual Monitoring Report, April 15, 2024

LACSD Palmdale Water Reclamation Plant 2023 Annual Water Monitoring Report, March 1, 2024

RCS D data from email received 1/10/2024

EAFB data sent to Watermaster as an attachment to its 2023 Annual Water Production Report

Appendix K

Watermaster Financial Budgets

K-1. Approved Administrative Budget, 2023

K-2. Financial Audit, 2023

RESOLUTION NO. R-23-77

**APPROVING ANTELOPE VALLEY WATERMASTER ADMINISTRATIVE BUDGET
AND ADMINISTRATIVE ASSESSMENT FOR CALENDAR YEAR 2024**

WHEREAS, the Antelope Valley Watermaster, formed by the Antelope Valley Groundwater Cases Final Judgment (“Judgment”), Santa Clara Case No. 1-05-CV-049053 signed December 23, 2015, is to administer the Judgment; and

WHEREAS, said Judgment provided for the formation of a Watermaster to administer the Judgment; and

WHEREAS, said Judgment provided for the formulation and adoption of an Administrative Budget and Administrative Assessment for the Antelope Valley Watermaster; and

WHEREAS, pursuant to the terms of the Judgment, the Watermaster Board held a public hearing at its regular meeting on December 5, 2023, where it received and considered public comment on the proposed 2024 Administrative Budget and 2024 Administrative Assessment, and wishes now to approve and adopt said Administrative Budget and Administrative Assessment for calendar year 2024.

NOW, THEREFORE, BE IT RESOLVED, that the Watermaster Board unanimously approves and adopts:

1. The 2024 Administrative Budget in the amount of \$1,025,197, as set forth in the attached Exhibit “A.”
2. The 2024 Administrative Assessment of \$9.50 per acre-foot for Fixed and Variable Production.

I certify that this is a true copy of Resolution No. R-23-77 as passed by the Board of Directors of the Antelope Valley Watermaster at its meeting held on December 5, 2023, in Palmdale, California.

Date: 12/05/2023

ATTEST: *Joshua Montoya*
Joshua Montoya – Acting Secretary

Kathy MacLaren
Kathy MacLaren, Vice Chairman

**Exhibit A Attachment to
Resolution No. R-23-77**

**Approving Antelope Valley Watermaster Administrative Budget
and Administrative Assessment for Calendar Year 2024**

Exhibit A

ANTELOPE VALLEY WATERMASTER
2024 Administrative Budget - DRAFT

	2024 Budget	2023 Projected	2023 Budget	2022 Actual	2024 Budget Assumptions
Revenue					
Application Fees					
Monitoring Well Application Fees	\$ 400	\$ 450		\$ 550	8 applications
New Point of Extraction Fees	\$ 2,700	\$ 3,375		\$ 1,350	4 applications
New Production Application Fees	\$ 15,600	\$ 16,500		\$ 16,160	13 applications; avg fee of \$1,200
Permanent Water Transfer Fees (and temp. > 10AF)	\$ 9,900	\$ 12,050		\$ 8,475	6 applications
Qualifying Doc Appl Fees - Small Pumper	\$ -	\$ 150		\$ 300	
Replacement Well Application Fees	\$ 450	\$ 750		\$ 300	3 applications
Temporary Water Transfer Fees (less than 10AF)	\$ 32,300	\$ 34,575		\$ 20,550	34 applications
Total Application Fees	\$ 61,350	\$ 67,850	\$ 40,000	\$ 47,685	2024 Budget based upon current application fees
Assessments					
Fixed Administrative Assessments	\$ 713,082	\$ 356,473	\$ 365,205	\$ 366,400	Avg Billed AF x Cash Flow Rate \$9.50/AF
Fixed Administrative Assessments - Supplemental	\$ -	\$ 332,468			
Imported Water Return Flows	\$ 168,516	\$ 88,693	\$ 70,000	\$ 94,106	Avg Billed AF x Cash Flow Rate \$9.5/AF (2022 rate + 2023 suppl rate)
Variable Assessments	\$ 77,200	\$ 42,000	\$ 80,000	\$ 73,745	Avg Billed AF x Cash Flow Rate \$9.5/AF (2022 rate + 2023 suppl rate)
Total Assessments	\$ 958,798	\$ 819,634	\$ 515,205	\$ 534,251	
Other Revenue and Reimbursements					
Late Fees	\$ 14,000	\$ 17,622	\$ 10,000	\$ 96,972	Historical avg
Recovered Legal Fees	\$ -	\$ -	\$ -	\$ 51,087	
Interest Income	\$ 100	\$ 200	\$ -	\$ 917	
Miscellaneous	\$ -	\$ -	\$ -	\$ 24	
USGS Program - Contract Cost Share					
AVSWCA	\$ 35,945	\$ 35,945	\$ 36,000	\$ 36,000	Cost share expected to remain consistent
AVIRWMP	\$ 17,973	\$ 17,973	\$ 18,000	\$ 18,000	Cost share expected to remain consistent
Total Other Revenue and Reimbursements	\$ 68,018	\$ 71,740	\$ 64,000	\$ 203,000	
Total Revenue	\$ 1,088,166	\$ 959,224	\$ 619,205	\$ 784,936	
Expenses					
Contracted Administrator(s)					
Administrator Services	\$ 229,832	\$ 208,000	\$ 188,000	\$ 99,749	Hallmark Group Proposed 2024 Contract
Administrator Services - Additional Considerations	\$ 57,387	\$ -	\$ -	\$ -	Hallmark Group Proposed 2024 Contract
Administrator Services - 2022 Transition	\$ -	\$ -	\$ -	\$ 20,000	
Watermaster Legal Services					
Legal Services - General Representation	\$ 300,000	\$ 395,000	\$ 250,000	\$ 292,467	Per C. Parton estimate in May 2023; see additional analysis
Legal Services - Phelan Pinion Hills CSD	\$ -	\$ -	\$ -	\$ 19,436	
Watermaster Engineer					
Watermaster Engineer	\$ 224,700	\$ 224,200	\$ 224,200	\$ 284,365	Todd Groundwater Amendment 6
Watermaster Special Contract Services					
USGS Contract - Water Level Monitoring	\$ 71,890	\$ 71,890	\$ 72,000	\$ 71,972	USGS contract not expected to increase in 2024
Administrative Expenses					
Application Processing (Administrator and Engineer Fees)	\$ 61,350	\$ 67,850	\$ 40,000	\$ 47,685	Expense recovered through application fees
General and Cyber Liability Insurance	\$ 3,100	\$ 3,065	\$ 4,100	\$ 3,515	Estimate
Information and Court Document Management	\$ 14,400	\$ 14,400	\$ 14,400	\$ 14,400	Contract not expected to increase
Postage, Printing and Mailbox	\$ 1,500	\$ 1,000	\$ 775	\$ 649	
Annual Financial Audit	\$ 7,420	\$ 7,090	\$ 7,400	\$ 5,670	Contracted - CJ Brown April 2020 proposal
Accounting Software - QuickBooks	\$ 1,080	\$ 1,020	\$ 590	\$ 1,145	Estimated cost increase to \$90/mo
Website Maintenance and Emails Addresses	\$ 1,188	\$ 1,188	\$ 1,000	\$ 948	Interactive Educational Services - not expected to increase
Zoom Conferencing	\$ 150	\$ 150		\$ 150	
Office Supplies and Expenses	\$ 1,200	\$ 1,000	\$ -	\$ 129	
Contingency	\$ 50,000	\$ -	\$ -	\$ -	
Total Expenses	\$ 1,025,197	\$ 995,853	\$ 802,465	\$ 862,280	
Increase/(Decrease) to Administrative Stabilization Fund	\$ 62,969	\$ (36,630)	\$ (183,260)	\$ (77,344)	
Administrative Stabilization Fund Balance (checking account)	\$ 225,127	\$ 162,159	\$ -	\$ 198,788	\$198,788 = 12/31/22 cash balance less RWA pending transfer



Antelope Valley Watermaster

Annual Financial Report

For the Years Ended December 31, 2023 and 2022



Board of Directors as of December 31, 2023

<u>Name</u>	<u>Title</u>	<u>Elected/ Appointed</u>	<u>Current Term</u>
Robert Parris	Chair	Appointed	Ongoing
Kathy MacLaren	Vice-Chair	Appointed	Ongoing
Russ Bryden	Director	Appointed	Ongoing
Brandon Calandri	Director	Elected	Ongoing
Derek Yurosek	Director	Elected	Ongoing

Antelope Valley Watermaster

Annual Financial Report

For the Years Ended December 31, 2023 and 2022

**Antelope Valley Watermaster
Annual Financial Report
For the Years Ended December 31, 2023 and 2022**

Table of Contents

	<u>Page No.</u>
Table of Contents	i
Financial Section	
Independent Auditor's Report	1-3
Management's Discussion and Analysis	4-6
Basic Financial Statements:	
Statements of Net Position	7
Statements of Revenues, Expenses, and Changes in Net Position	8
Statements of Cash Flows	9
Notes to the Basic Financial Statements	10-16
Report on Internal Controls and Compliance	
Independent Auditor's Report on Internal Control Over Financial Reporting and on Compliance and Other Matters Based on an Audit of Financial Statements Performed in Accordance with <i>Government Auditing Standards</i>	17-18

Financial Section



C.J. Brown & Company CPAs
An Accountancy Corporation

Christopher J. Brown, CPA, CGMA
Jonathan Abadesco, CPA
Jeffrey Palmer

Cypress Office:
10805 Holder Street, Suite 150
Cypress, California 90630
(657) 214-2307

Riverside Office:
5051 Canyon Crest Drive, Suite 203
Riverside, California 92507
(657) 214-2307

Independent Auditor's Report

Board of Directors
Antelope Valley Watermaster
Palmdale, California

Report on the Financial Statements

We have audited the accompanying financial statements of the Antelope Valley Watermaster (Watermaster), which comprises the statements of net position as of December 31, 2023 and 2022, and the related statements of revenues, expenses, and changes in net position for the year then ended, and the related notes to the financial statements, which collectively comprise the Watermaster's basic financial statements as listed in the table of contents.

In our opinion, the financial statements referred to above present fairly, in all material respects, the respective financial position of the Antelope Valley Watermaster as of December 31, 2023 and 2022, and the respective changes in net position, and, where applicable, cash flows thereof for the year then ended in accordance with accounting principles generally accepted in the United States of America.

Basis for Opinions

We conducted our audit in accordance with auditing standards generally accepted in the United States of America (GAAS) and the standards applicable to financial audits contained in *Government Auditing Standards*, issued by the Comptroller General of the United States, and the State Controller's Minimum Audit Requirements for California Special Districts. Our responsibilities under those standards are further described in the Auditor's Responsibilities for the Audit of the Financial Statements section of our report. We are required to be independent of the Watermaster, and to meet our other ethical responsibilities, in accordance with the relevant ethical requirements relating to our audit. We believe that the audit evidence we have obtained is sufficient and appropriate to provide a basis for our audit opinions.

Responsibilities of Management for the Financial Statements

Management is responsible for the preparation and fair presentation of these financial statements in accordance with accounting principles generally accepted in the United States of America, and for the design, implementation, and maintenance of internal control relevant to the preparation and fair presentation of financial statements that are free from material misstatement, whether due to fraud or error.

In preparing the financial statements, management is required to evaluate whether there are conditions or events, considered in the aggregate, that raise substantial doubt about the Watermaster's ability to continue as a going concern for twelve months beyond the financial statement date, including any currently known information that may raise substantial doubt shortly thereafter.

Independent Auditor's Report, continued

Auditor's Responsibilities for the Audit of the Financial Statements

Our objectives are to obtain reasonable assurance about whether the financial statements as a whole are free from material misstatement, whether due to fraud or error, and to issue an auditor's report that includes our opinions. Reasonable assurance is a high level of assurance but is not absolute assurance and therefore is not a guarantee that an audit conducted in accordance with generally accepted auditing standards will always detect a material misstatement when it exists. The risk of not detecting a material misstatement resulting from fraud is higher than for one resulting from error, as fraud may involve collusion, forgery, intentional omissions, misrepresentations, or the override of internal control. Misstatements are considered material if there is a substantial likelihood that, individually or in the aggregate, they would influence the judgment made by a reasonable user based on the financial statements.

In performing an audit in accordance with generally accepted auditing standards, we:

- exercise professional judgment and maintain professional skepticism throughout the audit.
- identify and assess the risks of material misstatement of the financial statements, whether due to fraud or error, and design and perform audit procedures responsive to those risks. Such procedures include examining, on a test basis, evidence regarding the amounts and disclosures in the financial statements.
- obtain an understanding of internal control relevant to the audit in order to design audit procedures that are appropriate in the circumstances, but not for the purpose of expressing an opinion on the effectiveness of the Watermaster's internal control. Accordingly, no such opinion is expressed.
- evaluate the appropriateness of accounting policies used and the reasonableness of significant accounting estimates made by management, as well as evaluate the overall presentation of the financial statements.
- conclude whether, in our judgment, there are conditions or events, considered in the aggregate, that raise substantial doubt about the Watermaster's ability to continue as a going concern for a reasonable period of time.

We are required to communicate with those charged with governance regarding, among other matters, the planned scope and timing of the audit, significant audit findings, and certain internal control-related matters that we identified during the audit.

Required Supplementary Information

Accounting principles generally accepted in the United States of America require that the management's discussion and analysis on pages 4 through 6, be presented to supplement the basic financial statements. Such information is the responsibility of management and, although not a part of the basic financial statements, is required by the Governmental Accounting Standards Board, who considers it to be an essential part of financial reporting for placing the basic financial statements in an appropriate operational, economic, or historical context. We have applied certain limited procedures to the required supplementary information in accordance with auditing standards generally accepted in the United States of America, which consisted of inquiries of management about the methods of preparing the information and comparing the information for consistency with management's responses to our inquiries, the basic financial statements, and other knowledge we obtained during our audit of the basic financial statements. We do not express an opinion or provide any assurance on the information because the limited procedures do not provide us with sufficient evidence to express an opinion or provide any assurance.

Independent Auditor's Report, continued

Other Reporting Required by *Government Auditing Standards*

In accordance with *Government Auditing Standards*, we have also issued our report dated June 26, 2024, on our consideration of the Watermaster's internal control over financial reporting and on our tests of its compliance with certain provisions of laws, regulations, contracts, and grant agreements and other matters. The purpose of that report is to describe the scope of our testing of internal control over financial reporting and compliance and the results of that testing, and not to provide an opinion on internal control over financial reporting or on compliance. That report is an integral part of an audit performed in accordance with *Government Auditing Standards* in considering the Watermaster's internal control over financial reporting and compliance. This report can be found on pages 17 and 18.

C.J. Brown & Company, CPAs

C.J. Brown & Company, CPAs
Cypress, California
June 26, 2024

Antelope Valley Watermaster
Management's Discussion and Analysis
For the Years Ended December 31, 2023 and 2022

The following Management's Discussion and Analysis (MD&A) of activities and financial performance of the Antelope Valley Watermaster (Watermaster) provides an introduction to the financial statements of the Watermaster for the year ended December 31, 2023 and 2022. We encourage readers to consider the information presented here with additional information that we have furnished in the accompanying basic financial statements and related notes, which follow this section.

2023 Financial Highlights

- In 2023, the Watermaster's net position increased 5.83% or \$77,683 to \$1,409,318.
- In 2023, the Watermaster's total revenues decreased 29.89% or \$454,147 to \$1,065,425.
- In 2023, the Watermaster's total expenses decreased 64.44% or \$1,789,901 to \$987,742.

Using This Financial Report

This annual report consists of a series of financial statements. The Statements of Net Position, Statements of Revenues, Expenses, and Changes in Net Position, and Statements of Cash Flows provide information about the activities and performance of the Watermaster using accounting methods similar to those used by private sector companies.

The Statements of Net Position include all of the Watermaster's investments in resources (assets), deferred outflows of resources, obligations to creditors (liabilities), and deferred inflows of resources. They also provide the basis for evaluating the results of operations, evaluating the capital structure of the Watermaster, and assessing the liquidity and financial flexibility of the Watermaster. All of the current year's revenues and expenses are accounted for in the Statements of Revenues, Expenses, and Changes in Net Position. These statements measure the success of the Watermaster's operations over the past year and can be used to determine if the Watermaster has successfully recovered all of its costs through its rates and other charges. In addition to tracking cost recovery performance, these statements can also be used to evaluate the results of operations and creditworthiness. The final required financial statements are the Statements of Cash Flows, which provide information about the Watermaster's cash receipts and cash payments during the reporting period. The Statements of Cash Flows report cash receipts, cash payments, and net changes in cash resulting from operations, investing, non-capital financing, and capital and related financing activities, and provides answers to such questions as where did cash come from, what was cash used for, and what was the change in cash balance during the reporting period.

Financial Analysis of the Watermaster

One of the most important questions asked about the Watermaster's finances is, "Is the Watermaster better off or worse off as a result of this year's activities?" The Statements of Net Position and the Statements of Revenues, Expenses, and Changes in Net Position report information about the Watermaster in a way that helps answer this question. These statements include all assets, deferred outflows of resources, liabilities, and deferred inflows of resources using the *accrual basis of accounting*, which is similar to the accounting method used by most private sector companies. All of the current year's revenues and expenses are taken into account regardless of when the cash is received or paid.

These two statements report the Watermaster's *net position* and changes in them. You can think of the Watermaster's net position – the difference between assets and deferred outflows of resources less liabilities and deferred inflows of resources – as one way to measure the Watermaster's financial health, or *financial position*. Over time, *increases or decreases* in the Watermaster's net position are one indicator of whether its *financial health* is improving or deteriorating. However, one will need to consider other non-financial factors such as changes in economic conditions, population growth, zoning, and new or changed government legislation, such as changes in Federal and State water quality standards.

Antelope Valley Watermaster
Management's Discussion and Analysis, continued
For the Years Ended December 31, 2023 and 2022

Notes to the Basic Financial Statements

The notes to the basic financial statements provide additional information that is essential to a full understanding of the data provided in the basic financial statements. The notes to the basic financial statements can be found on pages 10 through 16.

Statements of Net Position

Condensed Statements of Net Position

	<u>2023</u>	<u>2022</u>	<u>Change</u>
Assets:			
Current assets	\$ 1,544,618	1,459,393	85,225
Total assets	<u>1,544,618</u>	<u>1,459,393</u>	<u>85,225</u>
Liabilities:			
Current liabilities	135,300	127,758	7,542
Total liabilities	<u>135,300</u>	<u>127,758</u>	<u>7,542</u>
Net position:			
Restricted	1,355,378	1,155,554	199,824
Unrestricted	53,940	176,081	(122,141)
Total net position	<u>\$ 1,409,318</u>	<u>1,331,635</u>	<u>77,683</u>

As noted earlier, net position may serve over time as a useful indicator of financial position. In the case of the Watermaster, assets exceeded liabilities by \$1,409,318 and \$1,331,635, as of December 31, 2023 and 2022, respectively.

At the end of fiscal years 2023 and 2022, the Watermaster reflected a positive balance in its unrestricted net position of \$53,940 and \$176,081, respectively, that may be utilized in future years. See note 3 for further discussion.

Statements of Revenues, Expenses, and Changes in Net Position

Condensed Statements of Revenues, Expenses, and Changes in Net Position

	<u>2023</u>	<u>2022</u>	<u>Change</u>
Revenues:			
Operating revenues	\$ 1,065,108	1,467,568	(402,460)
Non-operating revenues	317	52,004	(51,687)
Total revenues	<u>1,065,425</u>	<u>1,519,572</u>	<u>(454,147)</u>
Expenses:			
Operating expenses	987,742	2,777,643	(1,789,901)
Total expenses	<u>987,742</u>	<u>2,777,643</u>	<u>(1,789,901)</u>
Change in net position	77,683	(1,258,071)	1,335,754
Net position, beginning of year	<u>1,331,635</u>	<u>2,589,706</u>	<u>(1,258,071)</u>
Net position, end of year	<u>\$ 1,409,318</u>	<u>1,331,635</u>	<u>77,683</u>

Antelope Valley Watermaster
Management's Discussion and Analysis, continued
For the Years Ended December 31, 2023 and 2022

Statements of Revenues, Expenses, and Changes in Net Position, continued

In 2023, net position increased 5.83% or \$77,683 to \$1,409,318, as a result of ongoing operations.

In 2023, total revenues decreased 29.89% or \$454,147 to \$1,065,425, primarily due to decreases of \$628,930 in replacement water assessments, \$58,347 in application and other billable fees, \$32,311 in variable assessments, and \$51,087 in other revenues; which were offset by an increase of \$322,541 in fixed production rights.

In 2023, total expenses decreased 64.44% or \$1,789,901 to \$987,742, primarily due to decreases of \$1,915,362 in replacement water purchase, and \$72,406 in watermaster engineering expenses; which were offset by increases of \$98,994 in legal and professional fees, and \$95,061 in contracted administrative services.

Conditions Affecting Current Financial Position

Management is unaware of any other conditions which could have a significant impact on the Watermaster's current financial position, net position, or operating results based on past, present, and future events.

Requests for Information

This financial report is designed to provide the Watermaster's present users, including funding sources, customers, stakeholders, and other interested parties with a general overview of the Watermaster's finances and to demonstrate the Watermaster's accountability with an overview of the Watermaster's financial operations and financial condition. Should the reader have questions regarding the information included in this report or wish to request additional financial information, please contact the Watermaster's Contracted Administrator, Antelope Valley-East Kern Water Agency, at Antelope Valley Watermaster, 5022 West Avenue N Suite 102, Box 195, Palmdale, CA 93551 or info@avwatermaster.net.

Basic Financial Statements

Antelope Valley Watermaster
Statements of Net Position
December 31, 2023 and 2022

	<u>2023</u>	<u>2022</u>
Current assets:		
Cash and cash equivalents (note 2)	\$ 114,479	198,788
Cash and cash equivalents - restricted (note 2)	500,069	289,228
Accounts receivable - unrestricted	74,761	105,051
Accounts receivable - restricted	<u>855,309</u>	<u>866,326</u>
Total current assets	<u>1,544,618</u>	<u>1,459,393</u>
Total assets	<u>1,544,618</u>	<u>1,459,393</u>
Current liabilities:		
Accounts payable and accrued expenses	<u>135,300</u>	<u>127,758</u>
Total current liabilities	<u>135,300</u>	<u>127,758</u>
Total liabilities	<u>135,300</u>	<u>127,758</u>
Net position:		
Restricted	1,355,378	1,155,554
Unrestricted	<u>53,940</u>	<u>176,081</u>
Total net position	<u>\$ 1,409,318</u>	<u>1,331,635</u>

See accompanying notes to the basic financial statements

Antelope Valley Watermaster
Statements of Revenues, Expenses, and Changes in Net Position
For the Years Ended December 31, 2023 and 2022

	2023	2022
Operating revenues:		
Fixed production rights (note 4)	\$ 688,942	366,401
Variable assessments	41,434	73,745
Replacement water assessments	105,705	734,635
Imported water return flow	88,693	94,106
Application and other billable fees	140,334	198,681
Total operating revenues	1,065,108	1,467,568
Operating expenses:		
Contracted administrative services	216,420	121,359
Watermaster engineer	258,034	330,440
Replacement water purchases (note 4)	-	1,915,362
Other contracted services	78,863	77,643
Information and documents	14,400	14,400
Legal and professional fees	410,897	311,903
Insurance expenses	2,282	3,515
Postage and printing	1,152	409
Dues and subscriptions	4,799	2,483
Other	895	129
Total operating expenses	987,742	2,777,643
Operating income (loss)	77,366	(1,310,075)
Non-operating revenues:		
Interest earnings	317	917
Other revenues	-	51,087
Total non-operating revenues	317	52,004
Change in net position	77,683	(1,258,071)
Net position, beginning of year	1,331,635	2,589,706
Net position, end of year	\$ 1,409,318	1,331,635

See accompanying notes to the basic financial statements

Antelope Valley Watermaster
Statements of Cash Flows
For the Years Ended December 31, 2023 and 2022

	<u>2023</u>	<u>2022</u>
Cash flows from operating activities:		
Cash receipts from purveyors	\$ 1,106,415	1,199,141
Cash paid to vendors for materials and services	<u>(980,200)</u>	<u>(2,739,032)</u>
Net cash provided by (used in) operating activities	<u>126,215</u>	<u>(1,539,891)</u>
Cash flows from non-capital financing activities:		
Other non-operating revenues	<u>-</u>	<u>51,087</u>
Net cash provided by non-capital financing activities	<u>-</u>	<u>51,087</u>
Cash flows from investing activities:		
Investment earnings	<u>317</u>	<u>917</u>
Net cash provided by investing activities	<u>317</u>	<u>917</u>
Net increase (decrease) in cash and cash equivalents	126,532	(1,487,887)
Cash and cash equivalents, beginning of year	<u>488,016</u>	<u>1,975,903</u>
Cash and cash equivalents, end of year	<u>\$ 614,548</u>	<u>488,016</u>
 Reconciliation of cash and cash equivalents to the statements of net position:		
Cash and cash equivalents	\$ 114,479	198,788
Cash and cash equivalents - restricted	<u>500,069</u>	<u>289,228</u>
Total cash and cash equivalents	<u>\$ 614,548</u>	<u>488,016</u>
 Reconciliation of operating income (loss) to net cash provided (used in) by operating activities:		
Operating (loss) income	\$ <u>77,366</u>	<u>(1,310,075)</u>
Changes in assets, deferred outflows of resources, liabilities, and deferred inflows of resources:		
(Increase) decrease in assets:		
Accounts receivable	41,307	(268,427)
Increase (decrease) in liabilities:		
Accounts payable and accrued expenses	<u>7,542</u>	<u>38,611</u>
Total adjustments	<u>48,849</u>	<u>(229,816)</u>
Net cash provided by (used in) operating activities	<u>\$ 126,215</u>	<u>(1,539,891)</u>

See accompanying notes to the basic financial statements

Antelope Valley Watermaster
Notes to the Financial Statements
For the Years Ended December 31, 2023 and 2022

(1) Reporting Entity and Summary of Significant Accounting Policies

A. Organization and Operations of the Reporting Entity

The Antelope Valley Watermaster (Watermaster) was formed by the Antelope Valley Groundwater Cases Final Judgment Santa Clara Case No. 1-05-CV-049053 signed on December 23, 2015. The Watermaster's primary duty is to administer a Judgment that has the goal of protecting the sustainable use of the Antelope Valley Groundwater Basin (Basin) as a source of groundwater supply. The Basin is located in the western Mojave Desert – it encompasses 1,580 square miles in Los Angeles, Kern, and San Bernardino Counties. Approximately two-thirds of the Basin lies in Los Angeles County, with small portions extending into San Bernardino County, and the remainder in southeastern Kern County.

To administer the Judgment, the Court directed appointment of the Watermaster (a five-member board). In 2016, the Watermaster Board and an Advisory Committee were formed. The Board finalized the hiring of Todd Groundwater as Watermaster Engineer (required by the Judgment) in April 2017 to provide hydrogeological and technical analyses and to guide administrative functions to fulfill the Judgment.

The court-appointed Watermaster Board is made up of five members: One representative from the Antelope Valley East Kern Water Agency; one representative from the Los Angeles County Waterworks District No. 40; one representative from a public water supplier selected by various government districts; and two landowner representatives (exclusive of public agencies and members of the Non-Pumper and small pumper class). The Watermaster normally conducts monthly general meetings of the Board which are held on the fourth Wednesday of the month.

B. Basis of Accounting and Measurement Focus

The Watermaster reports its activities as an enterprise fund, which is used to account for operations that are financed and operated in a manner similar to a private business enterprise, where the intent of the Watermaster is that the cost of administering the Judgment on a continuing basis be financed or recovered primarily through various assessments. Revenues and expenses are recognized on the full accrual basis of accounting. Revenues are recognized in the accounting period in which they are earned, and expenses are recognized in the period incurred, regardless of when the related cash flows take place.

Operating revenues and expenses result from exchange transactions associated with the principal activity of the Watermaster. Exchange transactions are those in which each party receives and gives up essentially equal value. Management and administration expenses are also considered operating expenses. Other revenues and expenses not included in the above categories are reported as non-operating revenues and expenses.

C. Financial Reporting

The Watermaster's basic financial statements have been prepared in conformity with accounting principles generally accepted in the United States of America (GAAP), as applied to enterprise funds. The Governmental Accounting Standards Board (GASB) is the accepted standard-setting body for establishing governmental accounting and financial reporting principles. The Watermaster solely operates as a special-purpose government which means it is only engaged in business-type activities; accordingly, activities are reported in the Watermaster's proprietary fund.

Antelope Valley Watermaster
Notes to the Financial Statements, continued
For the Years Ended December 31, 2023 and 2022

(1) Reporting Entity and Summary of Significant Accounting Policies, continued

C. Financial Reporting, continued

The Watermaster has adopted the following GASB pronouncements in the current year:

In May 2019, the GASB issued Statement No. 91 – *Conduit Debt Obligations*. The primary objectives of this Statement are to provide a single method of reporting conduit debt obligations by issuers and eliminate diversity in practice associated with (1) commitments extended by issuers, (2) arrangements associated with conduit debt obligations, and (3) related note disclosures. This Statement achieves those objectives by clarifying the existing definition of a conduit debt obligation; establishing that a conduit debt obligation is not a liability of the issuer; establishing standards for accounting and financial reporting of additional commitments and voluntary commitments extended by issuers and arrangements associated with conduit debt obligations; and improving required note disclosures.

This Statement requires issuers to disclose general information about their conduit debt obligations, organized by type of commitment, including the aggregate outstanding principal amount of the issuers' conduit debt obligations and a description of each type of commitment. Issuers that recognize liabilities related to supporting the debt service of conduit debt obligations also should disclose information about the amount recognized and how the liabilities changed during the reporting period.

In March 2020, the GASB issued Statement No. 94 – *Public-Private and Public-Public Partnerships and Availability Payment Arrangements*. The primary objective of this Statement is to improve financial reporting by addressing issues related to public-private and public-public partnership arrangements (PPPs). As used in this Statement, a PPP is an arrangement in which a government (the transferor) contracts with an operator (a governmental or nongovernmental entity) to provide public services by conveying control of the right to operate or use a nonfinancial asset, such as infrastructure or other capital asset (the underlying PPP asset), for a period of time in an exchange or exchange-like transaction.

Some PPPs meet the definition of a service concession arrangement (SCA), which the Board defines in this Statement as a PPP in which (1) the operator collects and is compensated by fees from third parties; (2) the transferor determines or has the ability to modify or approve which services the operator is required to provide, to whom the operator is required to provide the services, and the prices or rates that can be charged for the services; and (3) the transferor is entitled to significant residual interest in the service utility of the underlying PPP asset at the end of the arrangement. This Statement also provides guidance for accounting and financial reporting for availability payment arrangements (APAs). As defined in this Statement, an APA is an arrangement in which a government compensates an operator for services that may include designing, constructing, financing, maintaining, or operating an underlying nonfinancial asset for a period of time in an exchange or exchange-like transaction.

In May 2020, the GASB issued Statement No. 96 – *Subscription-Based Information Technology Arrangements*. This Statement provides guidance on the accounting and financial reporting for subscription-based information technology arrangements (SBITAs) for government end users (governments). This Statement (1) defines a SBITA; (2) establishes that a SBITA results in a right-to-use subscription asset—an intangible asset—and a corresponding subscription liability; (3) provides the capitalization criteria for outlays other than subscription payments, including implementation costs of a SBITA; and (4) requires note disclosures regarding a SBITA. To the extent relevant, the standards for SBITAs are based on the standards established in Statement No. 87, Leases, as amended.

Antelope Valley Watermaster
Notes to the Financial Statements, continued
For the Years Ended December 31, 2023 and 2022

(1) Reporting Entity and Summary of Significant Accounting Policies, continued

C. Financial Reporting, continued

In June 2020, the GASB issued Statement No. 97 – *Certain Component Unit Criteria, and Accounting and Financial Reporting for Internal Revenue Code Section 457 Deferred Compensation Plans—an amendment of GASB Statements No. 41 and No. 84, and a supersession of GASB Statement No. 32*. The primary objectives of this Statement are to (1) increase consistency and comparability related to the reporting of fiduciary component units in circumstances in which a potential component unit does not have a governing board and the primary government performs the duties that a governing board typically would perform; (2) mitigate costs associated with the reporting of certain defined contribution pension plans, defined contribution other postemployment benefit (OPEB) plans, and employee benefit plans other than pension plans or OPEB plans (other employee benefit plans) as fiduciary component units in fiduciary fund financial statements; and (3) enhance the relevance, consistency, and comparability of the accounting and financial reporting for Internal Revenue Code (IRC) Section 457 deferred compensation plans (Section 457 plans) that meet the definition of a pension plan and for benefits provided through those plans.

D. Assets, Liabilities, and Net Position

1. Use of Estimates

The preparation of the basic financial statements in conformity with generally accepted accounting principles requires management to make estimates and assumptions that affect the reported amounts of assets, deferred outflows of resources, liabilities, and deferred inflows of resources, and disclosures of contingent assets, deferred outflows of resources, liabilities, and deferred inflows of resources, at the date of the financial statements and the reported changes in net position during the reporting period. Actual results could differ from those estimates.

2. Cash and Cash Equivalents

All deposits of the Watermaster are made in board-designated official depositories and are secured as required by State Law. Starting in 2019, the Watermaster created a money market cash account, where restricted cash is held. The Watermaster considers all highly liquid investments with a maturity of three months or less to be cash equivalents.

3. Accounts Receivable and Allowance for Uncollectible Accounts

The Watermaster extends credit to customers in the normal course of operations. When management deems customer accounts uncollectible, the Watermaster uses the direct write-off method for those accounts. There were no direct write-offs for uncollectible accounts as of December 31, 2023 and 2022, as management believes all accounts will be collected.

4. Net Position

The financial statements utilize a net position presentation. Net position is categorized as follows:

- **Restricted** – Consists of assets that have restrictions placed upon their use by external constraints imposed either by creditors (debt covenants), grantors, contributors, or laws and regulations of other governments, or constraints imposed by law through enabling legislation.
- **Unrestricted** – Consists of the net amount of assets, deferred outflows of resources, liabilities, and deferred inflows of resources that are not included in the determination of the net investment in capital assets or restricted components of net position.

5. Water Production Assessments

Water production assessments are billed on a yearly basis and the respective revenues are recognized when earned.

Antelope Valley Watermaster
Notes to the Financial Statements, continued
For the Years Ended December 31, 2023 and 2022

(1) Reporting Entity and Summary of Significant Accounting Policies, continued

D. Assets, Liabilities, and Net Position, continued

6. Customer Deposits

Customer deposits consists of customer deposits held at year-end.

7. Budgetary Policies

In accordance with the Judgment, the Watermaster shall prepare a proposed administrative budget for each year. The Watermaster shall hold a public hearing regarding the proposed administrative budget and adopt an administrative budget. The Watermaster’s governing board is responsible for ensuring the administrative budget sets forth budgeted items and shows the allocation of the expenses amongst producers.

(2) Cash and Cash Equivalents

Cash and cash equivalents as of December 31 are classified in the accompanying financial statements as follows:

	2023	2022
Cash and cash equivalents	\$ 114,479	198,788
Cash and cash equivalents - restricted	500,069	289,228
Total cash and cash equivalents	\$ 614,548	488,016

Cash and cash equivalents as of December 31 consist of the following:

	2023	2022
Deposits held with financial institutions	\$ 614,548	488,016
Total cash and cash equivalents	\$ 614,548	488,016

Custodial Credit Risk

Custodial credit risk for *deposits* is the risk that, in the event of the failure of a depository financial institution, a government will not be able to recover its deposits, or will not be able to recover collateral securities that are in the possession of an outside party. The California Government Code and the Watermaster’s investment policy do not contain legal or policy requirements that would limit the exposure to custodial credit risk for deposits or investments, other than the following provision for deposits: The California Government Code requires that a financial institution secure deposits made by state or local governmental units by pledging securities in an undivided collateral pool held by a depository regulated under state law (unless so waived by the governmental unit). The market value of the pledged securities in the collateral pool must equal at least 110% of the total amount deposited by the public agencies. Of the bank balances, up to \$250,000 is federally insured and the remaining balance is collateralized in accordance with the Code; however, the collateralized securities are not held in the Watermaster’s name.

Antelope Valley Watermaster
Notes to the Financial Statements, continued
For the Years Ended December 31, 2023 and 2022

(3) Net Position

Calculation of net position as of December 31 is as follows:

	2023	2022
Restricted net position:		
Cash and cash equivalents - restricted	\$ 500,069	289,228
Accounts receivable - restricted	855,309	866,326
Total restricted net position	1,355,378	1,155,554
Unrestricted net position	53,940	176,081
Total net position	\$ 1,409,318	1,331,635

(4) Risk Management

The Watermaster is exposed to various risks of loss related to torts, theft of, damage to, and destruction of assets; errors and omissions; and natural disasters. The Watermaster is a member of the Association of California Water Agencies/Joint Powers Insurance Authority (ACWA/JPIA), an intergovernmental risk sharing joint powers authority created to provide self-insurance programs for California water agencies. The purpose of the ACWA/JPIA is to arrange and administer programs of self-insured losses and to purchase excess insurance coverage.

At December 31, 2023, the Watermaster participated in the liability program of the ACWA/JPIA as follows:

- General and auto liability, public officials and employees' errors and omissions: Total risk financing self-insurance limits of \$5,000,000, combined single limit at \$5,000,000 per occurrence. The JPIA purchases additional excess coverage layers up to \$55 million per occurrence total for general, auto and public officials liability, which increases the limits on the insurance coverage noted above.
- Settled claims have not exceeded any of the coverage amounts in any of the last three years and there were no reductions in the Watermaster's insurance coverage during the years ended December 31, 2023, 2022 and 2021. Liabilities are recorded when it is probable that a loss has been incurred and the amount of the loss can be reasonably estimated net of the respective insurance coverage. Liabilities include an amount for claims that have been incurred but not reported (IBNR). There was no IBNR claims payable as of December 31, 2023, 2022 and 2021.

(5) Governmental Accounting Standards Board Statements Issued, Not Yet Effective

The Governmental Accounting Standards Board (GASB) has issued several pronouncements prior to December 31, 2023, that has effective dates that may impact future financial presentations.

Governmental Accounting Standards Board Statement No. 99

In April 2022, the GASB issued Statement No. 99 – *Omnibus 2022*. The objectives of this Statement are to enhance comparability in accounting and financial reporting and to improve the consistency of authoritative literature by addressing (1) practice issues that have been identified during implementation and application of certain GASB Statements and (2) accounting and financial reporting for financial guarantees.

Antelope Valley Watermaster
Notes to the Financial Statements, continued
For the Years Ended December 31, 2023 and 2022

(5) Governmental Accounting Standards Board Statements Issued, Not Yet Effective, continued

Governmental Accounting Standards Board Statement No. 99, continued

The requirements of this Statement will enhance comparability in the application of accounting and financial reporting requirements and will improve the consistency of authoritative literature. Consistent authoritative literature enables governments and other stakeholders to locate and apply the correct accounting and financial reporting provisions, which improves the consistency with which such provisions are applied. The comparability of financial statements also will improve as a result of this Statement. Better consistency and comparability improve the usefulness of information for users of state and local government financial statements.

The requirements of this Statement are effective for fiscal years beginning after June 15, 2023, and all reporting periods thereafter. Earlier application is encouraged.

Governmental Accounting Standards Board Statement No. 100

In June 2022, the GASB issued Statement No. 100 – *Accounting Changes and Error Corrections – An Amendment of GASB Statement No. 62*. The primary objective of this Statement is to enhance accounting and financial reporting requirements for accounting changes and error corrections to provide more understandable, reliable, relevant, consistent, and comparable information for making decisions or assessing accountability.

This Statement defines accounting changes as changes in accounting principles, changes in accounting estimates, and changes to or within the financial reporting entity and describes the transactions or other events that constitute those changes. As part of those descriptions, for (1) certain changes in accounting principles and (2) certain changes in accounting estimates that result from a change in measurement methodology, a new principle or methodology should be justified on the basis that it is preferable to the principle or methodology used before the change. That preferability should be based on the qualitative characteristics of financial reporting—understandability, reliability, relevance, timeliness, consistency, and comparability. This Statement also addresses corrections of errors in previously issued financial statements.

The requirements of this Statement will improve the clarity of the accounting and financial reporting requirements for accounting changes and error corrections, which will result in greater consistency in application in practice. In turn, more understandable, reliable, relevant, consistent, and comparable information will be provided to financial statement users for making decisions or assessing accountability. In addition, the display and note disclosure requirements will result in more consistent, decision useful, understandable, and comprehensive information for users about accounting changes and error corrections.

The requirements of this Statement are effective for accounting changes and error corrections made in fiscal years beginning after June 15, 2023, and all reporting periods thereafter. Earlier application is encouraged.

Governmental Accounting Standards Board Statement No. 101

In June 2022, the GASB issued Statement No. 101 – *Compensated Absences*. The objective of this Statement is to better meet the information needs of financial statement users by updating the recognition and measurement guidance for compensated absences. That objective is achieved by aligning the recognition and measurement guidance under a unified model and by amending certain previously required disclosures.

Antelope Valley Watermaster
Notes to the Financial Statements, continued
For the Years Ended December 31, 2023 and 2022

(5) Governmental Accounting Standards Board Statements Issued, Not Yet Effective, continued

Governmental Accounting Standards Board Statement No. 101, continued

This Statement requires that liabilities for compensated absences be recognized for (1) leave that has not been used and (2) leave that has been used but not yet paid in cash or settled through noncash means. A liability should be recognized for leave that has not been used if (a) the leave is attributable to services already rendered, (b) the leave accumulates, and (c) the leave is more likely than not to be used for time off or otherwise paid in cash or settled through noncash means. Leave is attributable to services already rendered when an employee has performed the services required to earn the leave. Leave that accumulates is carried forward from the reporting period in which it is earned to a future reporting period during which it may be used for time off or otherwise paid or settled. In estimating the leave that is more likely than not to be used or otherwise paid or settled, a government should consider relevant factors such as employment policies related to compensated absences and historical information about the use or payment of compensated absences. However, leave that is more likely than not to be settled through conversion to defined benefit postemployment benefits should not be included in a liability for compensated absences.

The requirements of this Statement are effective for fiscal years beginning after December 15, 2023, and all reporting periods thereafter. Earlier application is encouraged.

Governmental Accounting Standards Board Statement No. 102

In December 2023, the GASB issued Statement No. 102 – *Certain Risk Disclosures*. The primary objective of this Statement requires a government to assess whether a concentration or constraint makes the primary government reporting unit or other reporting units that report a liability for revenue debt vulnerable to the risk of a substantial impact. Additionally, this Statement requires a government to assess whether an event or events associated with a concentration or constraint that could cause the substantial impact to have occurred, have begun to occur, or are more likely than not to begin to occur within 12 months of the date the financial statements are issued.

The requirements of this Statement are effective for fiscal years beginning after June 15, 2024, and all reporting periods thereafter. Earlier application is encouraged.

(6) Commitments and Contingencies

Grant Awards

Grant funds received by the Watermaster are subject to audit by the grantor agencies. Such audit could lead to requests for reimbursements to the grantor agencies for expenditures disallowed under terms of the grant. Management of the Watermaster believes that such disallowances, if any, would not be significant. The Watermaster has not applied for or received any grant funding for the fiscal years ending December 31, 2023 and 2022.

Litigation

In the ordinary course of operations, the Watermaster is subject to claims and litigation from outside parties. After consultation with legal counsel, the Watermaster believes the ultimate outcome of such matters, if any, will not materially affect its financial condition.

(7) Subsequent Events

Events occurring after December 31, 2023, have been evaluated for possible adjustment to the financial statements or disclosure as of June 26, 2024, which is the date the financial statements were available to be issued. The Watermaster is not aware of any further subsequent events that would require recognition or disclosure in the financial statements.

<Page Intentionally Left Blank>

Report on Internal Controls and Compliance



C.J. Brown & Company CPAs
An Accountancy Corporation

Christopher J. Brown, CPA, CGMA
Jonathan Abadesco, CPA
Jeffrey Palmer

Cypress Office:
10805 Holder Street, Suite 150
Cypress, California 90630
(657) 214-2307

Riverside Office:
5051 Canyon Crest Drive, Suite 203
Riverside, California 92507
(657) 214-2307

**Independent Auditor's Report on Internal Controls Over Financial Reporting
and on Compliance and Other Matters Based on an Audit of Financial Statements
Performed in Accordance with *Government Auditing Standards***

Board of Directors
Antelope Valley Watermaster
Palmdale, California

We have audited, in accordance with the auditing standards generally accepted in the United States of America and the standards applicable to financial audits contained in *Government Auditing Standards* issued by the Comptroller General of the United States, the financial statements of the Antelope Valley Watermaster (Watermaster) as of and for the years ended December 31, 2023 and 2022, and the related notes to the financial statements, which collectively comprises the Watermaster's basic financial statements, and have issued our report thereon dated June 26, 2024.

Internal Control Over Financial Reporting

In planning and performing our audit of the financial statements, we considered the Watermaster's internal control over financial reporting (internal control) to determine the audit procedures that are appropriate in the circumstances for the purpose of expressing our opinion on the financial statements, but not for the purpose of expressing an opinion on the effectiveness of the Watermaster's internal control. Accordingly, we do not express an opinion on the effectiveness of the Watermaster's internal control.

A *deficiency in internal control* exists when the design or operation of a control does not allow management or employees, in the normal course of performing their assigned functions, to prevent, or detect and correct, misstatements on a timely basis. A *material weakness* is a deficiency, or a combination of deficiencies, in internal control, such that there is a reasonable possibility that a material misstatement of the entity's financial statements will not be prevented, or detected and corrected on a timely basis. A *significant deficiency* is a deficiency, or a combination of deficiencies, in internal control that is less severe than a material weakness, yet important enough to merit attention by those charged with governance.

Our consideration of internal control was for the limited purpose described in the first paragraph of this section and was not designed to identify all deficiencies in internal control that might be material weaknesses or significant deficiencies. Given these limitations, during our audit we did not identify any deficiencies in internal control that we consider to be material weaknesses. However, material weaknesses may exist that have not been identified.

**Independent Auditor's Report on Internal Controls Over Financial Reporting
And on Compliance and Other Matters Based on an Audit of Financial Statements
Performed in Accordance with *Government Auditing Standards*, (continued)**

Compliance and Other Matters

As part of obtaining reasonable assurance about whether the Watermaster's financial statements are free from material misstatement, we performed tests of its compliance with certain provisions of laws, regulations, contracts, and grant agreements, noncompliance with which could have a direct and material effect on the determination of financial statement amounts. However, providing an opinion on compliance with those provisions was not an objective of our audit and, accordingly, we do not express such an opinion. The results of our tests disclosed no instances of noncompliance or other matters that are required to be reported under *Government Auditing Standards*.

Purpose of this Report

The purpose of this report is solely to describe the scope of our testing of internal control and compliance and the results of that testing, and not to provide an opinion on the effectiveness of the Watermaster's internal control or on compliance. This report is an integral part of an audit performed in accordance with *Government Auditing Standards* in considering the Watermaster's internal control and compliance. Accordingly, this communication is not suitable for any other purpose.

C.J. Brown & Company, CPAs

C.J. Brown & Company, CPAs
Cypress, California
June 26, 2024

Appendix L

Notice Lists

Producer Notice List

Producer A-Z	Party	Producer Name	Mailing Address	Mailing Address City, State and Zip	Phone	Email
40th Street East Water Group (Formerly 40th Street Mutual Water Company)	Exhibit 4 (previously Defaulted Party)	40th Street East Water Group (Formerly 40th Street Mutual Water Company)	43824 20th Street West #6371	Lancaster, CA 93539	661-946-1976	emac43031@gmail.com
50th District Agricultural Association	State of California	50th District Agricultural Association	2551 West Avenue H, Suite 102	Lancaster, CA 93536	661-810-2635	dan@avfair.com
60th Street Association Water System	Exhibit 4	60th Street Association Water System	5836 Hidden Trail Road	Rosamond, Ca 93560	661-204-3792	clmontano1@msn.com
Abdalnour, Simoun	New Production	Simoun Abdalnour	16255 Stonehill Ct	Riverside, CA 92503	951-768-3713	abdalnour@att.net
Adams Bennett Investments, LLC	Exhibit 4	Adams Bennett Investments, LLC	200 S. Main St, Suite 200	Corona, CA 92882	951-493-6500	billt@rmca.com
Ajzip, Angela	New Production	Angela Azip	28222 Benjie Way	Lancaster, CA 93536	818-620-5216	bogarthaq@gmail.com
Ajzip, Bogarth	New Production	Bogarth Azip	28222 Benjie Way	Lancaster, CA 93536	818-620-5216	bogarthaq@gmail.com
Alcantara, Augusto and Jean	New Production	Augusto and Jean Alcantara	2333 Plumeria Lane	Palmdale, CA 93551	818-224-9907	boots6718@yahoo.com
Alegre, Juan & Ceidy	New Production	Juan and Ceidy Alegre	4001 East Avenue E	Lancaster, CA 93535		alegre4321@aol.com
Ambriz, Juan	New Production	Juan Ambriz	45411 70th St E	Lancaster, CA 93535	(661) 713-3443	janamb30@gmail.com
Anaya, Bobby	New Production	Bobby Anaya	2501 Topaz Lane	Lancaster, CA 93535	818-621-9609	elizabethdeluna71@tcbud.com
Ancheta, Nathaniel	New Production	Nathaniel Ancheta	4616 W Avenue K12	Lancaster, CA 93536	661-992-6892	nancheta887@gmail.com
Antelope Park Mutual Water Company	Exhibit 4	Antelope Park Mutual Water Company	P.O. Box 1712	Lancaster, CA 93539	661-945-2238	apmw615@yahoo.com qrevdoq1835@yahoo.com
Antelope Valley Country Club	Small Pumper/Rights to IWRF	Antelope Valley Country Club	39800 Country Club Drive	Palmdale, CA 93551	661-947-3142	deanavcc@gmail.com
Antelope Valley East Kern Water Agency	Exhibit 4	AVEK	6500 W Avenue N	Palmdale, CA 93551	661-943-3201	dchisam@avek.org
Antelope Valley Union High School District	Exhibit 4	Antelope Valley Union High School District	176 Holston Drive	Lancaster, CA 93535	661-948-7655	mspeed@avhsd.org
Antelope Valley Mobile Estates	Exhibit 4	Antelope Valley Mobile Estates	6101 E Marita Street	Long Beach, CA 90816	310-871-8516	jeanetteso@aol.com
Antelope Valley Resource Conservation District	Unauthorized Pumper	Antelope Valley Resource Conservation District	10148 West Avenue I	Lancaster, CA 93536	661-305-3405	debraiilis@sbcglobal.net
Antelope Valley Water Storage LLC	Exhibit 4	Antelope Valley Water Storage LLC	4700 Wilshire Blvd	Los Angeles, CA 90010	323-860-9523	mbeuhler@wswaterbank.com zahinga@cimgroup.com aquaimutual@gmail.com
Aqua-J Mutual Water Company	Exhibit 4	Aqua-J Mutual Water Company	P.O. Box 4778	Lancaster, CA 93539	661-524-6689	stanley.teheeir@exeloncorp.com
AV Solar Ranch 1, LLC	Exhibit 4	AV Solar Ranch 1, LLC	300 Exelon Way, Suite 330	Kennett Square, PA 19348	661-940-3208	irmamorana65@gmail.com
Avalos, Irma	New Production	Irma Avalos	5443 East Avenue G	Lancaster, CA 93535	661-470-5286	braman1@msn.com averydale@verizon.net
Averydale Mutual Water Company	Exhibit 4	Averydale Mutual Water Company	P.O. Box 191 Lancaster, CA 93584	Lancaster, CA 93584	661-946-2256	
Avila, Armondo	New Production	Armondo Avila	3100 Sedona Avenue	Rosamond, Ca 93560	661-816-8808	armando.avila@att.net
Avila, Henry	New Production	Henry Avila	855 West Avenue J-10	Lancaster, CA 93534	310-991-0476	hannyavila50@gmail.com
Badawi, Abdelsalam	New Production	Abdelsalam Badawi	2332 256th Street	Lomita, CA 90717	310-626-4221	badawiabdo@aol.com
Balough, Andras	New Production	Andras Balough	31675 96th Street East	Juniper Hills, CA 93543	661-886-8839	aab4242@gmail.com
Banuk, Ron	New Production	Ron Banuk	15259 W Rosamond Blvd	Rosamond, Ca 93560	661-256-1226	ronbanuk@gmail.com
Baxter Mutual Water Company	Exhibit 4	Baxter Mutual Water Company c/o Eddie Zavala	46200 125th Street East	Lancaster, CA 93535		elzavala2@sbcglobal.net
Bell, Matthew	New Production	Matthew Bell	4634 Constellation Avenue	Rosamond, Ca 93560	661-435-9566	mattbell@avhbinc.com
Bergren, Kyle	New Production	Kyle Bergren	4421 Stetson Avenue	Rosamond, Ca 93560	801-497-1453	kbergren36@gmail.com
Berlanga, Arnold	New Production	Arnold Berlanga	43725 22nd Street East	Lancaster, CA 93535	661-382-2838	arnoldberlanga11@gmail.com
Bible Holiness Church	New Production		40050 135th Street East	Palmdale, CA 93591	417-456-1083	
Big Rock Mutual Water Company	Exhibit 4	Big Rock Mutual Water Company	32810 165th St E	Llano, CA 93544		blalockj@msn.com
Bleich Flat Mutual Water Company	Exhibit 4	Bleich Flat Mutual Water Company	PO Box 1307	Lancaster, CA 93584	661-724-9012	cassidy_skelton@yahoo.com bfwaterco@gmail.com landmruqe@aol.com blumlaw@sbcglobal.net
Blum, Sheldon R. Blum, Trustee of the 1998 Family Trust	Exhibit 4	Sheldon R. Blum, Trustee of the 1998 Family Trust	2242 Camden Ave. Suite 104	San Jose, CA 95124		
Bockness, Glen	New Production	Glen Bockness	38713 Tierra Subida Avenue, #302	Palmdale, CA 93551	951-581-6281	glenbock@yahoo.com

Producer Notice List

Producer A-Z	Party	Producer Name	Mailing Address	Mailing Address City, State and Zip	Phone	Email
Bolthouse Properties LLC c/o Brad DeBranch	Exhibit 4	Bolthouse Properties LLC c/o Brad DeBranch	PO Box 20157	Bakersfield, CA 93390		bdebranch@bolthouseproperties.com dyurosek@bolthouseproperties.com tom@speerconstruction.com
Bookman: Thomas and Julie Bookman 2007 Trust	Exhibit 4	Thomas and Julie Bookman 2007 Trust	46806 120th St. E	Lancaster, CA 93535		boroncsd@yahoo.com
Boron Community Services District	Exhibit 3	Boron Community Services District	PO Box 1060	Boron, CA 93596		boroncsd@yahoo.com
Bousquet, Maria	New Production	Maria Bousquet	1183 West Avenue J-11	Lancaster, CA 93534	661-917-5064	bousquetmaria@yahoo.com
Bridwell, James & Elizabeth	Exhibit 4	James & Elizabeth Bridwell	9363 Colley Pl.	Littlerock, Ca 93543		
Brittner, George	Exhibit 4	Brittner Family Trust	P.O. Box 720173	Pinon, CA 92372	760-669-8792	brittnerwaterdelivery@yahoo.com
Burrows/200 A40 H LLC	Exhibit 4	Burrows/200 A40 H LLC	PO Box 802948	Santa Clarita, CA 91380		bruce@remingtonwater.com
C. Louise R. Close Living Trust	Exhibit 4	C. Louise R. Close Living Trust				
Calandri Farms, Inc.	Exhibit 4	Calandri Farms, Inc.	41228 12th Street West	Palmdale, CA 93551	661-946-9022	brandon@calandrisonrisefarms.com ann@calandrifarmsinc.com connie@calandrisonrisefarms.com brad@calandrisonrisefarms.com ryan@cacompaction.com
Calandri Water Company, LLC.	Exhibit 4	Calandri Water Company, LLC.	P.O. Box 8010	Lancaster, CA 93539		brandon@calandrisonrisefarms.com ann@calandrifarmsinc.com connie@calandrisonrisefarms.com brad@calandrisonrisefarms.com ryan@cacompaction.com
California Compaction Corporation	Exhibit 4	California Compaction Corp	42851 Sierra Highway	Lancaster, CA 93534	661-949-9799	ryan@cacompaction.com
California Department of Corrections and Rehabilitation	State of California	California Department of Corrections and Rehabilitation	9838 Old Placerville Road, Suite B-2	Sacramento, CA 95827	(916) 255-3029	SBDVBEAdvocate@CDCR.ca.gov
California Department of Military	State of California	California Department of Military	Joint Force Headquarters 9800 Goethe Road	Sacramento, CA 95827	(916) 854 – 3000	
California Department of Parks and Recreation	State of California	California Department of Parks and Recreation	15101 Lancaster Road	Lancaster, CA 93536	(916) 653-6995	info@parks.ca.gov
Caltrans - California Department of Transportation	State of California	Caltrans - California Department of Transportation	500 S. Main Street	Bishop, CA 93514	916-654-7287	angela.riesen@dot.ca.gov
California Department of Veteran Affairs	State of California	California Department of Veteran Affairs	Accounting Office 1227 O Street, Rm 402	Sacramento, CA 95814	(916) 653-1961	phil.mcallister@calvet.ca.gov
California Department of Veteran Affairs	State of California	California Department of Veteran Affairs	Attn: Alden Agustin 1227 O Street, Rm 402	Sacramento, CA 95814	(916) 653-1961	alden.agustin@calvet.ca.gov
California Department of Water Resources	State of California	California Department of Water Resources	P.O. Box 1187	Pearlblossom, Ca 93553	(916) 653-5791	
California Highway Patrol	State of California	California Highway Patrol	601 North 7th Street	Sacramento, CA 95811	(916) 843-3000	
California State Lands Commission	State of California	California State Lands Commission	100 Howe Avenue, Suite 100 South	Sacramento, CA 95825	(916) 574-1900	Brian.Bugsch@slc.ca.gov
California Water Services Company	Exhibit 3	California Water Services Company	5015 West Avenue L-14 Suite #2	Quartz Hill, CA 93536		joieda@calwater.com
Camilleri, Tim	New Production	Tim Camilleri	37423 37th Street East	Palmdale, CA 93550	310-987-0553	timcamilleri@msn.com
Castillo, Juan	New Production	Juan Castillo	1534 East Lingard Street	Lancaster, Ca 93535		
Ceres Enterprises Inc.	New Production	Ceres Enterprises Inc.	3936 Castellina Way	Manteca, CA 95337	916-896-8999	makhansodhi@yahoo.com
Challman, William	New Production	William Challman	41758 12th Street West, Suite A	Palmdale, CA 93551	661-524-0911	bill@ceiengr.com
Chavez, Efen	Exhibit 4	Efen Chavez	43524 170th Street East	Lancaster, CA 93535	661-965-1578	highdesertcellars@gmail.com
City of Lancaster	Others with Rights to Produce	City of Lancaster	44933 Fern Avenue	Lancaster, CA 93534		
City of Los Angeles, Department of Airports	Exhibit 4	City of Los Angeles, Department of Airports	6053 W. Century Blvd., Suite 400	Los Angeles, CA 90045		
Clan Keith Real Estate Investments, LLC dba Leisure Lake Mobile Home Park	Supporting Land Owners	Clan Keith Real Estate Investments, LLC	1775 E Queen Creek Road, Ste 3	Chandler, AZ 85286	(213) 891-8532	lucas.quass@lw.com
Chambers, Matthew	New Production	Matthew Chambers	8845 West Avenue E-8, Ste B #131	Lancaster, CA 93536	(661) 483-6100	matt697@gmail.com
Chunhui, Li	New Production	Li Chunhui	3382 Evelyn Avenue	Rosamead, CA 91770	909-288-2222	don429v8@gmail.com
Collins, Raymond & Maryam	New Production	Raymond & Maryam Collins	1865 Greenfield Avenue, #201	Los Angeles, Ca 90025	(651) 639-9449	remcollins@gmail.com
Colorado Mutual Water Co.	Exhibit 4	Colorado Mutual Water Co.	P.O. Box 482	Lancaster, CA 93584		showtimeranch@msn.com
Connelly, Myles	New Production	Myles Connelly	PO Box 1816	Simi Valley, Ca 93062	(805) 490-4262	mtchammer1@gmail.com
Cooper, Ronald	New Production	Ronald J. Cooper	1155 W 104th Street	Los Angeles, Ca 90044	(760) 388-4907	carrieskorn@gmail.com
Cootey, Darren	New Production	Darren Cootey	14344 McCart Rd, #120	Victorville, CA 92392	520-833-1020	darren.cootey@gmail.com
Copa De Oro Land Company	Exhibit 4	Copa De Oro Land Company	9250 Wilshire Blvd, Suite 300	Beverly Hills, CA 90212	310-724-5931	elliott@southbrookequities.com
Copa De Oro Land Company	Exhibit 4		9250 Wilshire Blvd, Suite 300	Beverly Hills, CA 90212		

Producer Notice List

Producer A-Z	Party	Producer Name	Mailing Address	Mailing Address City, State and Zip	Phone	Email
Copart Inc	New Production	Copart Inc	14185 Dallas Parkway, Suite 300	Dallas, TX 75254	469-479-6915	matthew.strother@copart.com
Corona, Abraham	New Production	Abraham Corona	13153 Beaver Street	Sylmar, CA 91342	818-428-5479	ab.corona93@icloud.com
County Sanitation District No. 14 of Los Angeles County	Exhibit 4	County Sanitation Districts of Los Angeles 14	1955 Workman Mill Rd.	Whittier, CA 90601		erikabensch@lascsd.org
County Sanitation District No. 20 of Los Angeles County	Exhibit 4	County Sanitation Districts of Los Angeles 20	1955 Workman Mill Rd.	Whittier, CA 90601		
Crystal Organic LLC/Grimmway/Lapis	Exhibit 4	Crystal Organic LLC/Grimmway/Lapis	P.O. Box 81498	Bakersfield, CA 93380		cvoss@grimmway.com
Daniyelov, Archil	New Production	Archil Daniyelov	15446 Sherman Way, # 3105	Van Nuys, CA 91406	323-788-8877	adanivelov@yahoo.com
Davison, Larry	New Production	Larry Davison	10527 E Ave R-10	Littlerock, Ca 93543	661-585-0447	ldavison1960@gmail.com
Dayan, Benjamin & Flor	Unauthorized Pumper	Benjamin & Flor Dayan	449 N. Laurel Ave	Los Angeles, CA 90048		
Del Carmen Vala, Maria	New Production	Maria Del Carmen Vala	2131 Ivanhoe Avenue	Oxnard, Ca 93030		
Del Sur Gardens, LLC. (RV Park)	Non Party	Del Sur Gardens, LLC	9020 West Avenue J	Lancaster, CA 93535	(818) 884-8884	daniel@haggargroup.com
Del Sur Ranch LLC	Exhibit 4	Del Sur Ranch LLC	16633 Ventura Blvd. Suite 1040	Encino, CA 91436		abaharlo@kfoic.com
Derrick, Olin	Over PumpingSmall Pumper	Becki Derrick	8847 East Avenue G-12	Lancaster, CA 93535		
Desert Breeze MHP, LLC	Supporting Land Owners	Desert Breeze MHP, LLC	c/o Daniel Epstein P.O. Box 17482	Encino, CA 91416	(661) 256-4577	
Desert Lake Community Services District	Exhibit 3	Desert Lake Community Services District	12200 Del Oro Street	Boron, CA 93596		desertlakescd@gmail.com
Diamond Farming	Exhibit 4	Diamond Farming	P.O. Box 81498	Bakersfield, CA 93380		
Dickey, Randall & Billie	Exhibit 4	Randall and Billie Dickey	P.O. Box 694	Pearblossom, CA 93553		rdickey@rqlglobal.net
Edgemont Acres Mutual Water Company	Rights to IWRF	Edgemont Acres Mutual Water Company	16638 Vista Del Oro Ave	North Edwards, CA 93523	760-769-4764	eamwc@hotmail.com
Edwards Air Force Base	Supporting Land Owners	Claude A. Whitten 412 CE/CENP – FIS2AA	255 N. Rosamond Blvd Bldg 3500	Edwards, AFB, CA 93524	(661) 277-4695	clauda.whitten@us.af.mil
El Dorado Mutual Water Company	Exhibit 4	El Dorado Mutual Water Company	PO Box 900519	Palmdale, CA 93590		eldmwc@gmail.com
Ellis, Wesley and Kimberly	New Production	Wesley and Kimberly Ellis	7765 Pearblossom Hwy, Unit 806	Littlerock, Ca 93543	661-202-9768	teacher9518@outlook.com
eSolar Inc.; Sierra Sun Tower, LLC	Exhibit 4	eSolar Inc.; Sierra Sun Tower, LLC	P.O. Box 10189	Burbank, CA 91510		
eSolar Inc.; Tumbleweed Suntower LLC	Exhibit 4	eSolar Inc.; Tumbleweed Suntower LLC	3355 W. Empire Ave. Suite 200	Burbank, CA 91504		
eSolar Inc.; Red Dawn Suntower LLC (Transferred PR to RCSD)	Exhibit 4	Rosamond Community Services District				
Esparza Jimenez, David	New Production	David Esparza Jimenez	2330 East Avenue J-8 #39	Lancaster, Ca 93535		
Espinoza, Leticia	New Production	Leticia Espinoza	1805 La France Drive	Bakersfield, Ca 93307	(661) 371-6514	armas.star97@gmail.com
Estrada, Jesus	New Production	Jesus Estrada	109 Buckthorn Apt 1	Inglewood, Ca 90301	310-292-3349	ESTRADA111569@GMAIL.COM
Estrada, Juan & Mayra	New Production	Juan & Mayra Estrada	PO Box 2071	Littlerock, Ca 93543	(770) 496-1893	m.legalestrada@yahoo.com
Evans, Lawrence Dean and Susan	Exhibit 4	Lawrence Dean Evans, Jr. and Susan Evans	P.O. Box 560	Pearblossom, Ca 93553		susieq4522@me.com
Evergreen Mutual Water Company	Exhibit 4	Evergreen Mutual Water Company	4646 Lumber Street	Lancaster, CA 93535	661-609-1341	todd.lemen@msn.com
Eyherabide Sheep Co., Eyherabide Land Co., LLC	Supporting Land Owners	Eyherabide Sheep Co., Eyherabide Land Co., LLC	5284 Kent Drive	Bakersfield, CA 93306	661-871-3189	
Felder, William	Over PumpingSmall Pumper	William Felder	5859 East Avenue F	Lancaster, CA 93535	661-609-9866	
Fields, Daryl	New Production	Daryl Fields	43801 Silver Bow Rd	Lancaster, CA 93535	818-312-6534	Daryl.Fields@aig.com
Findley, Ruth - Deceased 03/28/18	Exhibit 4	Ruth Findley	9363 Colley Pl.	Littlerock, CA 93543		
First Mutual Water Company	Exhibit 4	First Mutual Water Company	5848 Gobi Avenue	Rosamond, Ca 93560		papa@global.net
First Solar, Inc.	Exhibit 4	First Solar, Inc.	135 Main Street, 6th Floor	San Francisco, CA 94105		Jack.Pigott@firstsolar.com
Fong, Alma	New Production	Alma Fong	PO Box 989	Littlerock, Ca 93543		
Foroughi Family LLC	Non Party	Foroughi Family LLC	268 Loch Lomond Road	Rancho Mirage, CA 92270		

Producer Notice List

Producer A-Z	Party	Producer Name	Mailing Address	Mailing Address City, State and Zip	Phone	Email
Frankenburg, Leah	Exhibit 4	Leah Frankenberg	PO Box 99	Littlerock, Ca 93543	661-623-3197	leah.frankenberg@gmail.com
French, Christopher & Nancy	New Production	Nancy & Christopher French	4800 50th Street West	Rosamond, Ca 93560		
FS Land Holdings First Solar Development	Exhibit 4	FS Land Holdings, First Solar Development	2049 Century Park East, Suite 3550	Los Angeles, CA 90067		BHerrema@bhfs.com ; mark.osterholt@firstsolar.com ; amadogaldamez@gmail.com
Galdamez, Amado	New Production	Amado Galdamez	43652 Ryckebosch Lane		213-272-5826	
Garcia, Ervin & Espina, Caroline	New Production	Ervin Garcia & Caroline Espina	PO Box 456	Littlerock, Ca 93543	(323) 434-3489	alegre4321@aol.com
Garcia, Jose Luis	New Production	Jose Luis Garcia	5450 N. Paramount Blvd, # 169	Long Beach, CA 90805	562-282-3065	silverlakeconstructioninc@gmail.com
Garcia, Leonel	New Production	Leonel Garcia	4305 Kaytlain Avenue	Bakersfield, CA 93313	818-675-4976	nora6502@gmail.com
Gene Wheeler Farms	Exhibit 4	Gene Wheeler Farms	444 West Avenue H-6	Lancaster, CA 93534	661-951-2100	antonio@genewheelerfarms.com
Godde: Steve Pam and Gary	Exhibit 4	Steve, Pamela & Gary Godde c/o Rife Silva & Co LLC	22 State Route 208	Yerington, NV 89447		g_godde@msn.com
Gorrindo Resourceful LLC	Exhibit 4	Gorrindo Resourceful LLC	P.O. Box 341	Minden, NV 89423		bob@gorrindo.com
Granite Construction Company (Big Rock Facility)	Exhibit 4	Granite Construction Company (Big Rock Facility)	213 East Avenue M	Lancaster, CA 93535		William.taylor@qcinc.com
Granite Construction Company (Little Rock Sand and	Exhibit 4	Granite Construction Company (Little Rock Sand and	213 East Avenue M	Lancaster, CA 93535		William.Taylor@qcinc.com ; james.sauder@qcinc.com mikew@qnet.com
Graves, Thomas	Exhibit 4	Thomas Graves	9950 Cima Mesa Rd	Littlerock, CA 93543		
Griffin, Laura	Exhibit 4	Laura Griffin	48009 70th Street East	Lancaster, CA 93535		hidesertjimbo@verizon.net
Grijalva, Michelle	New Production	Michelle Grijalva	4205 West Broadway Avenue, #A	Hawthorne, CA 90250	424-207-0807	michellegrijalva424@yahoo.com
Grimmway Farms	Exhibit 4	Grimmway Farms	P.O. Box 81498	Bakersfield, CA 93380		
Mendez, Jose Juan	New Production	Juan Jose Mendez and Maria Ledesma Guerra	1645 East Avenue Q-14	Palmdale, CA 93550	661-317-4873	ledesmamaría51@yahoo.com
H & N Development Co. West Inc.	Exhibit 4	H & N Development Co. West Inc.	P.O. Box 1496	Santa Cruz, CA 95061		jeremy@rtsaq.com
Healy Enterprises, Inc.	Exhibit 4	Jane Healy and Healy Enterprises Inc.	6206 Old Balcom Canyon Road	Somis, CA 93066	805-517-1141	inhstep12@gmail.com
Hemme, John	Over PumpingSmall Pumper	John Hemme	43719 Sierra Highway	Lancaster, CA 93534		
Herbert, Michael	Exhibit 4	Michael Herbert	8847 E Ave G-12	Lancaster, CA 93535	626-826-3333	mike@parriscorp.com
Hernandez, Luis	Exhibit 4	Luis Hernandez	2096 Alta Pasa Drive	Altadena, CA 91001		scrip2nite@aol.com
Garcia, Leonel	New Production	Leonel Garcia	PO Box 125	Ducor, CA 93218	818-675-4976	nora6502@gmail.com
Grijalva, Michelle	New Production	Michelle Grijalva	12319 Oxford Avenue	Hawthorne, CA 90250		
Guereca, Gustavo	New Production	Gustavo Guereca	10505 East Avenue R-10	Littlerock, Ca 93543	818-447-7402	olopez@scplanners.com
Hernandez, Vladimir	New Production	Vladimir Hernandez	8742 E Ave T10	Littlerock, CA 93543	323-206-8941	vladimirhernandez24@yahoo.com
High Desert Dairy	Exhibit 4	High Desert Dairy	9753 East Avenue F-8	Lancaster, CA 93535		vandamgary@gmail.com ; avfarming@yahoo.com ;
Hounanian, Masis	New Production	Masis Hounanian	10909 Woodward Ave	Sunland, CA 91040	(818) 726-8299	zaqghanart@outlook.com
Irma Ann Carle Trust, Irma-Anne Carle, Trustee	Exhibit 4	Irma Ann Carle Trust, Irma-Anne Carle, Trustee	30701 Longview Rd	Pearblossom, CA 93553		icarle@icloud.com
Jefferies, John	New Production	John Jefferies	2429 Alpaca Ave	Rosamond, CA 93560	661-944-7878	ijefferies1@sbcglobal.net
Jimenez, Emmanuel	New Production	Emmanuel Jimenez	20315 East Ave R	Palmdale, CA 93591		
Joha, Ilias	New Production	Ilias Joha	19934 Rhona Pl.	Santa Clarita, CA 91350	661-993-0831	johaconstruction@usa.com
Joshua Acres Mutual Water Company	Defaulted Party	Joshua Acres Mutual Water Company	36420 41st Street East	Palmdale, CA 93552	(661) 435-9343	lisa@rainmoonrockranch.com
Joshua Memorial Park	Section 5.1.10 Non-Stipulating Party	Joshua Memorial Park	808 East Lancaster Blvd	Lancaster, CA 93535	(661) 942-8125	christopher.twitchell@dignitymemorial.com
Juniper Hills Land Conservation Trust	New Production	Juniper Hills Land Conservation Trust	1436 W. Glenoaks Blvd. #254	Glendale, CA 91201	(818) 913-1634	nevadainc@yahoo.com
Korn, Carrie	New Production	Carrie Korn	253 Mountain Avenue	Monrovia, CA 91016	(661) 944-1384	carriekorn@gmail.com
Kyle Revocable Living Trust	Exhibit 4	Trustees of The Kyle Revocable Living Trust	12345 E. Ave. J	Lancaster, CA 93535		gitrdunkyle@msn.com
La Cosepa (Christ of the Desert)	New Production	La Cosepa Christ of the Desert	9105 Tangelo Avenue	Fontana, CA 92335		
Land Projects Mutual Water Co.	Exhibit 4	Land Projects Mutual Water Co.	8810 W Ave. E8	Lancaster, CA 93536	661-948-2550	lpmmc@verizon.net

Producer Notice List

Producer A-Z	Party	Producer Name	Mailing Address	Mailing Address City, State and Zip	Phone	Email
Landale Mutual Water Co.	Exhibit 4	Landale Mutual Water Co.	P.O. Box 5808	Lancaster, CA 93539		landale1948@gmail.com
Land of Promise Mutual Water Assoc	Exhibit 4	Lands of Promise Mutual Water Company	P.O. Box 874	Buttonwillow, CA 93206	661-764-5273	rhouchin@agcenteraccounting.com
Lane Family Trust	Exhibit 4	Lane Family Trust	42220 10th St. West Suite 101	Lancaster, CA 93534		mvbs@verizon.net
Lawrence, Erin	New Production	Erin Lawrence	29602 Florabunda Road	Canyon Country, CA 91387	661-886-9502	
LeClair Robert, Unini Marie	Exhibit 4	LeClair Robert, Unini Marie	PO Box 207	Pearblossom, CA 93553		unininia@gmail.com
Lee, Brenda	New Production	Brenda Lee	PO Box 800304	Santa Clarita, CA 91380	310-220-5247	brendalee77777@gmail.com
Leer, James and Dianna	Exhibit 4	James and Diana Leer	11850 Nearwood Rd.	Juniper Hills, CA 93543	(661) 265-7788	roe@mail.org
Linarez, Orbin	New Production	Orbin and Melissa Orbin	8043 Tropical Road	Mojave, CA 93501	661-526-8321	orvin_linarez@yahoo.com
Littlerock Aggregate Co., Inc., Holliday Rock Co.	Exhibit 4	Littlerock Aggregate Co., Inc., Holliday Rock Co.	1401 N. Benson Ave.	Upland, CA 91786	909-982-1553 Ext 4219	dbrowning@hollidayrock.com
Littlerock Creek Irrigation District	Exhibit 3	Littlerock Creek Irrigation District	35141 87th Street East	Littlerock, CA 93543		bhogan@avc.edu
Llano Del Rio Water Company	Exhibit 4	Llano Del Rio Water Company	32810 S. 165th St East	Llano, CA 93544	661-944-2939	
Llano Mutual Water Company	Exhibit 4	Llano Mutual Water Company	32810 S. 165th St East	Llano, CA 93544		blalockj@msn.com
Lockheed Martin	United States	Steven Chov	1011 Lockheed Way, MZ 6454	Palmdale, CA 93599		
Long Valley Road LP	Over Pumping Small Pumper	Long Valley Road LP	23475 Long Valley Road	Woodland Hills, CA 91367		bperson@boethingtreeland.com
Lopez, Agustin & Gloria	New Production	Agustin & Gloria Lopez	6228 Walker Avenue	Bell, CA 90201	323-605-5484	glorialopez6228@yahoo.com
Los Angeles County Waterworks District No. 40	Exhibit 3	Los Angeles County Waterworks District No. 40	PO Box 7508	Alhambra, CA 91802		Primary: appurchaseorder@dpw.lacounty.gov rbyden@dpw.lacounty.gov Secondary: keskridge@dpw.lacounty.gov eballesteros@dpw.lacounty.gov dbradbury@dpw.lacounty.gov ssamaan@dpw.lacounty.gov btabannaj@dpw.lacounty.gov RD@dpw.lacounty.gov rick.shuffield@loves.com
Loves Travel Stores of California	New Production	Loves Travel Store	PO Box 26201	Oklahoma City, OK 93126	405-302-6646	
LV Ritter Ranch	Supporting Land Owners	LV Ritter Ranch	333 South Hope Street 16th Floor	Los Angeles, CA 98071		
Magana, Paul (Woodstone Construction)	New Production	Paul Magana	2332 Oak Crest Avenue	Palmdale, CA 93550	(661) 713-3443	
Malwa 165 Street LLC	New Production	Malwa 165 Street LLC	3940 E. Callaway Drive	Ontario, CA 91761	909-702-3044	138hwy@gmail.com
Marcus Elmore	Exhibit 4	Jeffery Siebert	PO 2	Edwards, CA 93523	(310) 927-3047	marcuselmore@gmail.com
Maritorena, Jose	Exhibit 4	Trustees of the Maritorena Living Trust	300 Panama Rd.	Bakersfield, CA 93307		imsheep@aol.com
McWilliams, Dennis & Diane	Exhibit 4	Dennis & Diane McWilliams	15335 E. Ave. G Apt G	Lancaster, CA 93535	(661) 946-6531	
Mendoza, Jesus	New Production	Jesus Mendoza	703 Denise Avenue	Palmdale, CA 93551	818-292-6949	jesusun4@gmail.com
Meng, Sifan	New Production	Sifan Meng	5473 Martingale Way	Fontana, CA 92336	626-833-9517	tina_meng@yahoo.com
Mettler Valley Mutual Water Company	Defaulted Party	Mettler Valley Mutual Water Company	28115 West Avenue C-6	Lancaster, CA 93536		
Meza, Lizet	New Production	Lizet Meza	35590 Lembo Lane	Palmdale, CA 93550	805-994-8282	lizetmeza82@yahoo.com
Miner, Richard	Exhibit 4	Richard Miner	9678 Dawn Rd.	Rosamond, CA 93560		rhmfarmer@gmail.com

Producer Notice List

Producer A-Z	Party	Producer Name	Mailing Address	Mailing Address City, State and Zip	Phone	Email
Mettler Valley Mutual Water Company	New Production	Mettler Valley Mutual Water Company	28115 West Avenue C-6	Lancaster, CA 93536	661-724-3026	farrowfour@msn.com
Ming, Lin	New Production	Lin Ming	425 Keiffer Dr.	Rincon, GA 31326	(661) 803-7698	
Molina, Magaly	Over PumpingSmall Pumper	Magaly Molina	62 Parc Place Drive	Milpitas, CA 95035		
Moreno, Jesus Rio	New Production	Jesus Rio Moreno	15541 First Street	Van Nuys, CA 91411	310-367-2645	morenofivestartreeinc@gmail.com
Montano, Eriverto	New Production	Eriverto Mantano	6899 Adainville Drive	Palmdale, CA 93552	661-382-2753	betogmez85@gmail.com
Mountain Brooks LLC	Over PumpingSmall Pumper	Mountain Brooks LLC	PO Box 900697	Palmdale, CA 93590		
Munz: 2014 Revocable Trust, Terry A. & Kathleen M. Munz	Exhibit 4	Barry and Sharon Munz 2014 Revocable Trust, Terry A. & Kathleen M. Munz	12701 W. Lancaster Rd.	Lancaster, CA 93534		munzranch@msn.com
Nava, Victor	New Production	Victor Nava	45320 95th Street	Lancaster, CA 93536	818-279-5422	
Navas, Rudy Enrique	New Production	Rudy Enrique Navas	1212 W. 64th St	Los Angeles, CA 90044	323-241-8269	rudv7914@msn.com
Nebeker, Eugene	Exhibit 4	Eugene Nebeker	400 N. Rockingham Ave.	Los Angeles, CA 90049		enebeker@roadrunner.com
New Goldensands Investment, LLC	Exhibit 4	New Goldensands Investment, LLC	2478 Stevens Avenue	Rosemead, CA 91770	(661) 946-5900	lotsbabylove@gmail.com
North Edwards Water District	Exhibit 3	North Edwards Water District	13525 Fran Street	North Edwards, CA 93523		newd@verizon.net
Northrop Grumman Systems Corporation	Exhibit 4	Northrop Grumman Systems Corporation	Alston & Bird LLP 333 South Hope Street, 16th Floor	Los Angeles, CA 90071		clinton.namuo@alston.com
NRG Energy Inc. / Alpine LLC. / Clearway Energy (bought NRG)	Exhibit 4	NRG Energy Inc.	1122 West Avenue L-12, Suite 101	Lancaster, CA 93534	(661) 528-1798	susan.jackson@clearwayenergy.com
Nuno, Juan	New Production	Juan Nuno	6041 Madrid Court	Palmdale, CA 93532	661-445-5729	greeninnovations01@gmail.com
Odango, James	New Production	James Odango	20946 Hackney Street	Canoga Park, CA 91304	818-818-1983	japhilod@yahoo.com
Orantes, Pedro	New Production	Pedro Orantes	530 West 79th Street	Los Angeles, CA 90044	213-269-8944	orantes.elsi@gmail.com
Ormonde, Antonio (Triple O Livestock)	New Production	Triple O Livestock c/o Anthonio Ormonde	14657 Chandler Street	Eastvale, CA 92880	661-944-2666	TISHBANKS1@GMAIL.COM
Ortiz, Jorge & Aura	New Production	Jorge and Aura Ortiz	9205 Burnet Avenue Apt 102	North Hills, CA 91343	818-325-9163	auraalbizures@gmail.com
Ovsepyan, Andrey	New Production	Andrey Ovsepyan	38713 Tierra Subida Avenue, #302	Palmdale, CA 93551	(818) 456-2949	Randy.Sharp@sympatico.ca
Palm Ranch Irrigation District	Exhibit 3	Palm Ranch Irrigation District	4871 West Columbia Way	Quartz Hill, CA 93536		pete@palmranchid.com
Palmdale Mobile Franks, LLC	Defaulted Party	Palmdale Mobile Franks, LLC	38015 65th Street East	Palmdale, CA 93552		
Palmdale Water District	Exhibit 3	Palmdale Water District	2029 East Avenue Q	Palmdale, CA 93550		diamoreaux@palmdalewater.org
Park, Young	New Production	Young Park	325 W 124th Street	Los Angeles, CA 90061		
Parvaneh Kadivar	Over PumpingSmall Pumper	Kadivar Parvaneh	18017 Bluesail Drive	Pacific Palisades, CA 90272	310-612-6115	
Perez, Espiridon & Yvonne	New Production	Espiridon & Yvonne Perez	PO Box 2004	Rosamond, CA 93560	(661) 942-6125	
Phelan Pinon Hills CSD	Others with Rights to Produce	Phelan Pinon Hills CSD	4176 Warbler Rd.	Phelan, CA 92371	(760) 868-1212	
Phillips, Jennifer	New Production	Jennifer Phillips	1924 Glen Helen Road, M28		919-545-2745	jp.steelers172@gmail.com
Piute Mutual Water Company	Defaulted Party	Piute Mutual Water Company	43322 147th Street East	Lancaster, CA 93535	661-916-1299	dawgzrskatz@gmail.com
Piute Mutual Water Company						
Pool, Noel	Exhibit 4	Noel Pool	9630 Cima Mesa Road	Juniper Hills, CA 93543		noelpoolir@gmail.com
Quartz Hill Water District	Exhibit 3	Quartz Hill Water District	5034 West Avenue L	Quartz Hill, CA 93536		creed@qhwd.org
R and M Ranch Inc.	Exhibit 4	R and M Ranch Inc.	4655 Via Grande	Newbury Park, CA 91320	805-807-8322	jonesdrsk@gmail.com
Rabbitbrush Solar	Exhibit 4	Rabbitbrush Solar c/o Patrick Nolan	135 Main Street, 6th Floor	San Francisco, CA 94105	415-935-2551	patrick.nolan@firstsolar.com
Radcast Investments	Exhibit 4	Radcast Investments	28382 Constellation Road	Valencia, CA 91355		vdq@vkcorporateservices.com
Rancho Sierra Properties, LLC (Rancho Sierra Golf Course)	Non Party	Rancho Sierra Properties, LLC.	1168 Valley Quail Circle	San Jose, CA 95120	(661) 946-1080	michele@ranchosierraolff.com
Reca, John and Adrienne	Exhibit 4	John and Adrienne Reca	2717 W. Ave O4	Palmdale, CA 93551		adrienne@sbmarvin.com ; recaranch@att.net

Producer Notice List

Producer A-Z	Party	Producer Name	Mailing Address	Mailing Address City, State and Zip	Phone	Email
Reesedale Mutual Water Company	Supporting Land Owners	Reesedale Mutual Water Company	44609 86th Street East	Lancaster, CA 93534	(661) 946-1889	
Rezvani, Mike	New Production Denied	Mike Rezvani	19556 Shadow Glen Circle	Porter Ranch, CA 91326	(805) 962-2318	
Richard Selak Consolidated Trust	Exhibit 4	Richard Selak	8492 Level Creek Dr	Germantown, TN 38139		
Richter, Suzanne	Exhibit 4	Suzanne Richter	16918 Lake Tree Dr.	Yorba Linda, CA 92886		suzanne93553@yahoo.com
Robar Enterprises, HI-Grade Materials Co.	Supporting Land Owners	Robar Enterprises, HI-Grade Materials Co.	17671 Bear Valley Rd.	Hesperia, CA 92345	(760) 244-9325	
Rodriguez, Erik	New Production	Erik Rodriguez	1221 East Avenue J-7	Lancaster, CA 93535	(661) 456-6874	anteloposoccerleague@yahoo.com
Rodriguez, Jose and Mayra	New Production	Jose and Mayra Rodriguez	1620 W Avenue H4	Lancaster, CA 93534	818-921-5249	joseandmayrarodriguez@yahoo.com
Rosamond Community Services District	Exhibit 3	Rosamond Community Services District	3179 35th Street W	Rosamond, CA 93560		rsmith@rosamondcsd.com
Rosamond High School	Exhibit 4	Rosamond High School	2925 W. Rosamond Blvd.	Rosamond, CA 93560		riving@skusd.k12.ca.us tbishop@skusd.k12.ca.us
Rosamond Mobile Home Park Milana VII LLC	Supporting Land Owners	Rosamond Mobile Home Park Milana VII LLC	c/o Milana VII LLC P.O. Box 915	Tustin, CA 92781	(661) 256-2084	
Rose Villa Apartments	Exhibit 4	Rose Villa Apartments	1223 Mt. Rainer Rd.	Rancho Palos Verdes, CA 90275		nwabuzor@cox.net
RTS Orchards	Exhibit 4		4831 Calloway Drive, Ste 102	Bakersfield, CA 93312	(661) 829-5109	tim@rtsaq.com
Sahara Nursery and Farm	Exhibit 4	Sahara Nursery and Farm	PO Box 10965	Newport Beach	949-554-9799	mjavadi21@gmail.com
Saint Andrew's Abbey, Inc.	Exhibit 4	Saint Andrew's Abbey, Inc.	PO Box 40	Valyermo, CA 93563		francisbenedict@rocketmail.com
Salzar, Mosis	New Production	Mosis Salzar	1418 70th Street	Los Angeles, CA 90001	323-767-3480	mosises@salazarunlimited.com
Sanchez, Alex and Sally	New Production	Alex and Sally Sanchez	39505 162nd Street East	Palmdale, CA 93591	661-886-4037	
Saso, Hector and Magda Gutierrez	New Production	Hector Saso and Magda Gutierrez	28222 Benjie Way	Lancaster, CA 93536	818-620-5216	bogarthaq@gmail.com
Schilling 1992 Family Trust	Exhibit 4	Trustees of the L&M Schilling 1992 Family Trust	11317 E. Ave. E	Lancaster, CA 93535		2_desertrats@verizon.net
Selak Family Trust	Exhibit 4	TTEE; Barbara Aznarez Decd Trust and Selak, Mabel	1200 Lida St	Pasadena, CA 91103	(626) 584-8110	steve@selakentertainment.com , ricksellssteak@aol.com
Robertson's Ready Mix, Ltd. (Formerly Service Rock Products, L.P.)	Exhibit 4	Robertson's Ready Mix, Ltd.	200 S. Main Street, Ste 200	Corona, CA 92882	(951) 493-6500	billt@rrmca.com
SGS Antelope Valley Development, LLC (American Electric Power)	Exhibit 4	SGS Antelope Valley Development, LLC	101 Ash St HQ-07	San Diego, CA 92101	619-696-4861	cynthia.leung@sunpower.com
Shadow Acres Mutual Water Company	Exhibit 4	Shadow Acres Mutual Water Company	P.O. Box 900669	Palmdale, CA 93590		samwci@gmail.com
Sheep Creek Water Co.	Exhibit 4	Sheep Creek Water Co.	P.O. Box 291820	Phelan, CA 92329		sheepcreek@verizon.net
Siebert, Jeffery and Nancee	Exhibit 4	Jeffrey and Nancee Siebert	1961 E. Rocket Road	Lorena, TX 76655	(805) 341-0774	deere1jeff@icloud.com
Silva, Ruben & Maria	Unauthorized Pumper	Ruben & Maria Silva	1715 Turnbull Canyon Rd	Hacienda Heights, VA 93745		
SoCal Property Plus, LLC	New Production	SoCal Property Plus, LLC	14592 Palmdale Road, #D6, PMB 182	Victorville, CA 92392	305-915-0095	abundantwaterwells@yahoo.com
Sonrise Ranch, LLC	Exhibit 4	Sonrise Ranch, LLC	9711 East Avenue F-8	Lancaster, CA 93535	(661) 889-6802	vandamgary@gmail.com
Sosa, Hector and Gutierrez, Magda	New Production	Hector Saso and Magda Gutierrez	28222 Benjie Way	Lancaster, CA 93536	818-620-5216	bogarthaq@gmail.com
Southern California Edison Company	Exhibit 4	Southern California Edison Company	2244 Walnut Grove Ave.	Rosemead, CA 91770		Julia.mosel@sce.com
Sundale Mutual Water Company	Exhibit 4	Sundale Mutual Water Company	P.O. Box 6708	Lancaster, CA 93539		sundalemual@gmail.com
Sunnyside Farms Mutual Water Company, Inc.	Exhibit 4	Sunnyside Farms Mutual Water Company, Inc.	P.O. Box 901025	Palmdale, CA 93590		ssfmwc@gmail.com
Tapia Brothers Farms	Over Pumping/Small Pumper	Tapia Brothers Farms	8118 W. Avenue E	Lancaster, CA 93536	661-317-3005	cmt1421@aol.com
Tejon Ranchcorp and Tejon Ranch Co.	Exhibit 4	Tejon Ranchcorp and Tejon Ranch Co.	P.O. Box 1000	Lebec, CA 93243		amartin@tejonranch.com
Terrazas, Gloria	Exhibit 4	Gloria Terrazas	10640 Four Winds road	Juniper Hills, CA 93543		
The 50th District Agriculture Association	State of California	The 50th District Agriculture Association	2551 West Avenue H, Suite 102	Lancaster, CA 93536	(661) 948-6060	

Producer Notice List

Producer A-Z	Party	Producer Name	Mailing Address	Mailing Address City, State and Zip	Phone	Email
Tierra Bonita Mutual Water Company	Exhibit 4	Tierra Bonita Mutual Water Company	5159 East Avenue K-8	Lancaster, CA 93535		tierrabonitawater@yahoo.com
Tierra Bonita Ranch	Exhibit 4	Tierra Bonita Ranch c/o Ruth Kremen	17434 Palora St.	Encino, CA 91316		paulkremen@mac.com
Tarzana Treatment Center	New Production	Tarzana Treatment Center	18646 Oxnard Street	Tarzana, CA 91356	818-356-3815	asenella@tarzanatc.org
Torres, Martin	New Production	J.Martin Torres	21053 E. Ave R8	Palmdale, CA 93591	661-350-1969	josemartintorres3764@gmail.com
Torres, Martin and Vasquez, Blanca	New Production	Martin Torres and Blanca Vasquez	1711 N. Lincoln Street	Burbank, CA 91506	818-726-2470	martor0422@gmail.com
Trang, Sroy	New Production	Sroy Trang	PO Box 116	Alhambra, CA 91803	(626) 476-9399	sroytrang@gmail.com
Golden Fields Solar III, LLC (Formerly Triple M Property Co.)	Exhibit 4	Golden Fields Solar III, LLC (Formerly Triple M Property Co.)	4900 N. Scottsdale Rd, Ste 5000	Scottsdale, AZ 85251		
Turk Trust	Exhibit 4	Rudy Turk	12141 Murphy Lane	Pearblossom, CA 93553	661-998-9401	grahamcrx@gmail.com
U.S. Borax	Exhibit 4	U.S. Borax Bill Cole / Mitch Calhoun	14486 Borax Rd. Ref. Purchase Order #3105186021	Boron, CA 93516	760-762-7418	bill.cole@riotinto.com mitch.calhoun@riotinto.com Invoices@riotinto.com
Ugonwa, Bonaventure	New Production	Bonaventure Ugonwa	2156 Avenida Del Mar	Lancaster, CA 93535	(213) 884-7386	nwosu5566@roadrunner.com
US Solar Assets	Exhibit 4	US Solar Assets c/o Patrick Nolan	6688 N Central Expy Ste 500	Dallas, TX 75206-3924	(415) 935-2551	patrick.nolan@firstsolar.com
V Lions Operations, L.P.	Exhibit 4	V Lions Operations, L.P. Mitch Millwee	P.O. Box 1200	Wasco, CA 93280	661-772-5858	mmillwee@pacific-aq.net
Van Dam, Craig and Marta	Exhibit 4	Craig and Marta Van Dam	8845 West Avenue E-8 PMB 175	Lancaster, CA 93536		ayfarming@yahoo.com ;
Van Dam, Gary	Exhibit 4	Gary Van Dam	9711 East Avenue F-8	Lancaster, CA 93535		vandamgary@gmail.com
Van Dam, Nick and Janet	Exhibit 4	Nick and Janet Van Dam	19850 Clear Sky Trail	Amarillo, TX 79124		
Vulcan Materials Co., Vulcan Lands Inc.,	Exhibit 4	Vulcan Materials Co., Vulcan Lands Inc.,	405 North Indian Hill Blvd.	Claremont, CA 91711	909-621-1266	ksaqe@irmwater.com
WAGAS Land Company LLC	Exhibit 4	WAGAS Land Company LLC	906 Indianola Way	La Canada, CA 91011	818-606-1734	
WDS California II, LLC	Exhibit 4	WDS California II, LLC	5701 Truxton Avenue, Ste. 201	Bakersfield, CA 93309		andrewwerner@westerndev.com
Weatherbie, Michael & Dolores	Exhibit 4	Michael and Dolores A. Weatherbie	9950 Cima Mesa Rd	Littlerock, Ca 93543		mikew@qnet.com
Webster, Anthony	New Production	Anthony Webster	11757 Saticoy Street, Apt # 101	North Hollywood, Ca 91605		
West, Dony	New Production	Dony West	7422 Valaho Lane	Tajunga, CA 91047	213-880-0554	donviamwest@gmail.com
West Side Park Mutual Water Co.	Exhibit 4	West Side Park Mutual Water Co.	40317 11th St West	Palmdale, CA 93551		info@westsideparkmutual.com
West Valley County Water District	Exhibit 3	West Valley County Water District	25315 West Ideal Avenue	Lancaster, CA 93536		wvcwd@verizon.net
White Fence Farms Mutual Water Co.	Exhibit 4	White Fence Farms Mutual Water Co.	41901 20th St. West	Palmdale, CA 93551		wffmutual@gmail.com
White Fence Farms MWC #3	Supporting Land Owners	White Fence Farms MWC #3	P.O. Box 4247	Lancaster, CA 93539		
Wieduwilt, Ben	New Production	Ben Wieduwilt	PO Box 707	Helendale, CA 92342	661-533-0100	benwieduwilt@yahoo.com
William Fisher Memorial Water Company C/o McMor	Exhibit 4	William Fisher Memorial Water Company	4700 District Blvd.	Bakersfield, CA 93313		grisner@mcmorchlor.com ;
Williams, Kevin	New Production	Kevin Williams	5431 E. Conant St	Long Beach, CA 90808	707-291-7946	kevm0707@gmail.com
Willow Springs Co.	Exhibit 4	Richard Nelson	4145 Manly Rd. 2568	Rosamond, CA 93560		willow.springs@mindspring.com
Wilson, Donna	Exhibit 4	Donna Wilson	18130 West Avenue F	Lancaster, CA 93536		
Wilsona Gardens Mutual Water Company	Defaulted Party	Wilsona Gardens Mutual Water Company	17001 East Avenue N, Suite L	Lancaster, CA 93535	(661) 916-4327	wgmwatercom@gmail.com
Witmyer: The Donald Witmeyer Trust (Wendy Rudisill)	New Production	The Donald Witmeyer Trust	6399 Vineyard Avenue	Ann Arbor, MI 48108	613-730-7968	Randy.Sharp@sympatico.ca
Zeinali, Shahin	New Production	Shahin Zeinali	10015 Covert Avenue	Tujunga, CA 91042	818-886-2626	metlife26@yahoo.com
Zaghian, Roben	New Production	Roben Zaghian	9220 West Avenue I	Lancaster, CA 93536	(818) 660-9319	zaghianart@outlook.com

Small Pumper Notice List

Original Exhibit C / Qualified Name	Type	Current Owner Full Name	Assessor Parcel Number	Site Full Address	Mailing Address	Mailing Address City, State and Zip
PATRICIA SCRUGGS	Known Small Pumper	PATRICIA SCRUGGS	25232100	SECTION 17 TOWNSHIP 9 RANGE 13		
DAVID IRVIN	Known Small Pumper	DAVID IRVIN	254460223		6817 WEST AVENUE A2	LANCASTER CA 93536
DAVID LEWIS	Known Small Pumper	DAVID LEWIS	275103260		2207 62ND STREET WEST	ROSAMOND CA 93560-6396
MARTIN DAYTON	Known Small Pumper	MARTIN DAYTON	305331015		45503 12TH ST W	LANCASTER CA 93534
UNKNOWN	Known Small Pumper	UNKNOWN	306021009			
ALFONSO MUNOZ	Known Small Pumper	ALFONSO MUNOZ	315020016		26342 RAINBOW GLEN DRIVE	SANTA CLARITA CA 91321
3M PROPERTY INVESTMENT CO	Known Small Pumper	3M PROPERTY INVESTMENT CO	359020054		2016 PASEO DEL MAR	PALOS VERDES ESTSTATES, CA 90274
UNKNOWN	Known Small Pumper	UNKNOWN	359032281			
CHRISTINA MAGDALENO	Known Small Pumper	CHRISTINA MAGDALENO	359323441		2075 BAYWOOD CT APT 157	LANCASTER CA 93536
ALAN NUNNENKAMP	Known Small Pumper	ALAN NUNNENKAMP	374200137		7551 GASKELL RD	ROSAMOND CA 93560
ALICE CROSBY	Known Small Pumper	ALICE CROSBY	374341022		18320 STERLING PL	COTTONWOOD CA 96022
HAROLD NYHOLM	Known Small Pumper	HAROLD NYHOLM	375230208		2010 W K AVE # 807	LANCASTER CA 93535
ALICIA LERMA	Known Small Pumper	ALICIA LERMA	375342227		2571 57TH ST W	ROSAMOND CA 93560
UNKNOWN	Known Small Pumper	UNKNOWN	2611952324			
JEAN HOOK	Known Small Pumper	JEAN HOOK	3053029023	35020 SMALL ROAD PAMDALE CA 93550	35020 SMALL RD	PALMDALE CA 93550
THOMAS PALUMBO	Known Small Pumper	DENNING, ANTHONY AND KATHRYN R	3060020055	12735 MURPHYS LANE PEARBLOSSOM CA 93553	PO BOX 28	PEARBLOSSOM CA 93553
ELSIE KUI LIAM TR	Known Small Pumper	SANDOVAL, ANTONIO AND MARLENE	3060025011	VAC/VIC 132 STE/LONGVIEW RD JUNIPER HILLS CA 93543	1940 4TH ST	SAN FERNANDO CA 91340
A1 WORLD WHOLESALE COMPANY INC	Known Small Pumper	SZENCZI, EDGINA	3060025020	VAC/LONGVIEW RD/VIC TUMBLEWEED R JUNIPER HILLS CA 93543	20450 NAPA ST	CANOGA PARK CA 91306
GREGORY HOGAN	Known Small Pumper	GREGORY HOGAN	3240002024		PO BOX 5721	LANCASTER CA 93539
PRIDE PET	Known Small Pumper	PET PRIDE	3240018015	45652 170TH ST W LANCASTER CA 93536	PO BOX 1055	PACIFIC PALISADES CA 90272
JORDAN TRUST C/O JORDAN PAVEL	Known Small Pumper	QUIGLEY, MARK A AND RACHEL	3248005003	VAC/VIC AVE K2/105 STW DEL SUR CA 93536	43161 8TH ST E	LANCASTER CA 93535
JORDAN TRUST C/O JORDAN PAVEL	Known Small Pumper	QUIGLEY, MARK A AND RACHEL	3248005002	VAC/VIC AVE K2/105 STW DEL SUR CA 93536	43161 8TH ST E	LANCASTER CA 93535
GS EQUITY RESOURCES 11 INC	Known Small Pumper	GS EQUITY RESOURCES 11 INC	3257016059	4400 COUNTRY CLUB DR #3 BAKERSFIELD	PO BOX 8159	CALABASAS CA 91372
HAL MCDERMOTT	Known Small Pumper	HAL MCDERMOTT	3260001031		530 COMMERCE AVE STE B	PALMDALE CA 93551
LEON DOUBAYAN	Known Small Pumper	LEON DOUBAYAN	3263007013		69520 CRESTVIEW DR	DESERT HOT SPRINGS CA 92241
UNKNOWN	Known Small Pumper	UNKNOWN	3470110700			
A1 WORLD WHOLESALE COMPANY INC	Known Small Pumper	A1 WORLD WHOLESALE COMPANY INC	3750901300			

Small Pumper Notice List

Original Exhibit C / Qualified Name	Type	Current Owner Full Name	Assessor Parcel Number	Site Full Address	Mailing Address	Mailing Address City, State and Zip
BEHJAT NOBEL	Known Small Pumper	MARLINE PINA	20080218		PO BOX 272	LOS ANGELES CA 90049
GAY GRANT	Known Small Pumper	CURTIS WADLEIGH	35908110		12568 SAHARA AVENUE	ROSAMOND CA 93560
JAMES BRADFORD	Known Small Pumper	JAMES BRADFORD	47315007			
THOMAS SEELING	Known Small Pumper	THOMAS SEELING	22330100	18401 MODOC AV TEHACHAPI		
MERRY WILLIAM	Known Small Pumper	GONZALES BARBARA	23008001	16450 E HIGHWAY 58 FRONTAGE RD NORTH EDWARDS		
AUTOMOTIVE RENTALS INC	Known Small Pumper	AUTOMOTIVE RENTALS INC	23204025	14436 CONTRACTOR RD BORON	PO BOX 6333	PALMDALE CA 93539
CROWN RENTS OF BAKERSFIELD INC	Known Small Pumper	CROWN RENTS OF BAKERSFIELD INC	23204025	14436 CONTRACTOR RD BORON	PO BOX 6333	BAKERSFIELD CA 93385
EQUANT INC	Known Small Pumper	EQUANT INC	23204025	14436 CONTRACTOR RD BORON	PO BOX 6333	EL SEGUNDO CA 90245
RESCAR INDUSTRIES INC	Known Small Pumper	RESCAR INDUSTRIES INC	23204025	14436 CONTRACTOR RD BORON		
XEROX LEASE EQUIPMENT LLC	Known Small Pumper	XEROX LEASE EQUIPMENT LLC	23204025	14436 CONTRACTOR RD BORON		
YALE/CHASE MATERIALS HANDLING INC	Known Small Pumper	YALE/CHASE MATERIALS HANDLING INC	23204025	14436 CONTRACTOR RD BORON		
BANC OF AMERICA LEASING & CAPITAL LLC	Known Small Pumper	CLEAN ENERGY	23204027	14436 CONTRACTOR RD BORON	4675 MAC ARTHUR CT # 800	NEWPORT BEACH CA 92660
BERCHTOLD EQUIPMENT COMPANY INC	Known Small Pumper	U S BORAX INC	23204027	14436 CONTRACTOR RD BORON	4700 DAYBREAK VIEW PW FLR 3	SOUTH JORDAN UT 84095-5120
ALBERTO ANDRADE	Known Small Pumper	ANDRADE ALBERTO	23211232		7107 BROADWAY	LEMON GROVE CA 91945-1495
BANK OF N Y TRS	Known Small Pumper	HERRON FAMILY TR	23212101		155 S FAIRBANKS AV	SANGER CA 93657-9403
CATHERINE MORRIS	Known Small Pumper	MORRIS CATHERINE BROWN TRUST	23213205		1005 W HILL DR	SAN BERNARDINO CA 92407-3073
HELEN NICHOLS	Known Small Pumper	SMITH NANCY RUTH	23215006	24169 TWENTY MULE TEAM RD BORON	24147 TWENTY MULE TEAM RD	BORON CA 93516
MICHAEL RAMSEY	Known Small Pumper	PEREZ MARIO E	23215009	24009 TWENTY MULE TEAM RD BORON	6828 WUNDERLIN AV	SAN DIEGO CA 92114
AAA TRUCK WASH	Known Small Pumper	JJJ TRUCK WASH LLC	23215041	12120 BORAX RD BORON	12845 STILL CREEK CT	RANCHO CUCAMONG CA 91739
WENDY WELBORN	Known Small Pumper	WELBORN WENDY	23217103	24136 JUNIPER AV BORON	26387 20 MULE TEAM RD	BORON CA 93516-1407
ROBBY ASHPAUGH	Known Small Pumper	ASHPAUGH TRUST	23217107	24192 JUNIPER AV BORON	2797 MAGNOLIA ST	CAMARILLO CA 93012-8044
ROSETTA CARTER	Known Small Pumper	CARTER ROSETTA M	23217108	24204 JUNIPER AV BORON	24204 JUNIPER AV	BORON CA 93516-1329
MATLOCK	Known Small Pumper	CLARK TAMMY K	23217111	24246 JUNIPER AV BORON	24246 JUNIPER AV	BORON CA 93516-1329
EUGENE BLOCK	Known Small Pumper	BLOCK MARY LOU	23217112	24262 JUNIPER AV BORON	508 W IMPERIAL AV APT 1	EL SEGUNDO CA 90245-2166
JACKSON WAY	Known Small Pumper	WAY JACKSON D	23217113	27274 JUNIPER RD BORON	24274 JUNIPER RD	BORON CA 93516-1329
ROGELIO TORRES	Known Small Pumper	BEAN TOBY S & LESLEY	23220130	24312 JUNIPER AV BORON	4130 NE SILVERTON RD	SALEM OR 97305-2053
PATTY MLINAR	Known Small Pumper	MLINAR GEORGE & PATTY	23220134	24360 JUNIPER AV BORON	24360 JUNIPER AV	BORON CA 93516

Small Pumper Notice List

Original Exhibit C / Qualified Name	Type	Current Owner Full Name	Assessor Parcel Number	Site Full Address	Mailing Address	Mailing Address City, State and Zip
W MILLHOLLIN	Known Small Pumper	MILLHOLLIN GLENN HUGH	23222003		9259 SANTA MARGARITA RD	ATASCADERO CA 93422-6413
MICHAEL BRAUN	Known Small Pumper	BRAUN GORDON W	23222004		9777 ALTAMONT DR	SANDY UT 84092
ZETTA GRIFFIN	Known Small Pumper	GRIFFIN ZETTA ANITA	23222007	13501 GEPHART RD BORON	13855 E WILDCAT WY	PRESCOTT VALLEY AZ 85344-8631
EL DORA IRVING	Known Small Pumper	IRVING DEBBIE LYNN	23229008		24301 TWENTY MULE TEAM RD	BORON CA 93516
CHARLES AMENTO	Known Small Pumper	AMENTO CHARLES A & SHEILA D	23310118		P O BOX 1121	NORTH EDWARDS CA 93523
SHEILA AMENTO	Known Small Pumper	AMENTO CHARLES A & SHEILA D	23310119	14901 SCHULTZ RD BORON	BOX 1021	NORTH EDWARDS CA 93523
RONALD BRANDINI	Known Small Pumper	BRANDINI RONALD R	23322001		3382 CORPUS CHRISTI AV	SIMI VALLEY CA 93063
B CHANCELLOR	Known Small Pumper	BUCHOLTZ RICHARD FORREST	23332204	17300 LORRIANE AV NORTH EDWARDS	PO BOX 2111	CALIFORNIA CITY CA 93504-0111
REYES MARTELL	Known Small Pumper	FRIEDL RICK	23332207	12954 PROFITT ST NORTH EDWARDS	PO BOX 0852	EDWARDS CA 93523-0852
STEVEN MARCO	Known Small Pumper	MARCO YVONNA	23332209	17884 LORRAINE AV NORTH EDWARDS	17884 LORRAINE AV	EDWARDS CA 93523-3538
CHIN HEI KYUNG ATTN: KYUNG CHIN HEI	Known Small Pumper	CHIN HEI KYUNG	23332225	12817 PROFFITT ST NORTH EDWARDS	P O BOX 825	AZUSA CA 91702
CHRISTOPHER MACKEN	Known Small Pumper	BANUELOS AEROBEL	23332226	17715 E CLOCKEL AV NORTH EDWARDS	6665 CASSELBERRY WY	SAN DIEGO CA 92119
YOGESH GORADIA	Known Small Pumper	GORADIA RANJAN YOGESH TR	23332310		32063 PACIFICA DR	RANCHO PLS VERD CA 90275
PONCEDELEON MICHAEL A PONCEDELEON KATHY M	Known Small Pumper	GORDON FAMILY TRUST 2006	23333002	17669 FRONTAGE RD EDWARDS	6912 SAUSALITO AV	WEST HILLS CA 91307-2632
JANNA PETERSON	Known Small Pumper	LABANCZ KEVEND T	23333014		7935 BELLAIRE AV	NO HOLLYWOOD CA 91605-2121
RCN3 TRUST	Known Small Pumper	RCN3 TRUST	23335002	14301 FRONTAGE RD NORTH EDWARDS	1101 SALISBURY RD	LA CANADA CA 91011
RACHEL BISSON	Known Small Pumper	BISSON RONALD P & RACHEL	23339020	19557 DESERT VIEW RD BORON	38 KELLY CI	SIDNEY ME 04330-2509
MICHELE SILMON	Known Small Pumper	NUTTER BRETT THOMAS	23348029	14814 CASTLEBUTTE DR NORTH EDWARDS	14814 CASTLE BUTTE RD	NORTH EDWARDS CA 93523-3247
JAMES PLETCHER	Known Small Pumper	PLETCHER JAMES A & LOIS A	23349055	18100 CASTLEBUTTE DR EDWARDS	18100 CASTLEBUTTE DR	EDWARDS CA 93523
MARILYN BURGESS	Known Small Pumper	BURGESS MARILYN	23349062	14637 CASTLEBUTTE ST NORTH EDWARDS	14637 CASTLE BUTTE DR	NORTH EDWARDS CA 93523
NORTH GATE DEVELOPMENT LLC	Known Small Pumper	NARANG YADVINDER & RAUSHANI	23435007	13900 DESERT SAGE AV NORTH EDWARDS	10622 RYCROFT WY	BAKERSFIELD CA 93311
CALIFORNIA PORTLAND CEMENT CO	Known Small Pumper	CALIFORNIA PORTLAND CEMENT CO	23703201		2025 E FINANCIAL WY	GLENDORA CA 91741-4692
JOYCE SHULTS	Known Small Pumper		24906104	6608 FIR DR FRAZIER PARK		
JANE WILLIAMS	Known Small Pumper	JANE WILLIAMS	24917011	6608 FIR DR FRAZIER PARK	PO BOX 1442	PALMDALE CA
SOU KERN UNIFIED SCH DIST	Known Small Pumper	SOUTHERN KERN UN SCHOOL DIST	25107123	2925 ROSAMOND BL ROSAMOND	UNKNOWN	CA
W PENGILLEY	Known Small Pumper	PENGILLEY WILLIAM & BETTY SURVIVORS TRUST	25107127		PO BOX 952	ROSAMOND CA 93560-0952
JAMIE MILLER	Known Small Pumper	HUTH STEPHANIE	25205004	3468 80TH STREET WEST ROSAMOND	PO BOX 1	ROSAMOND CA 93560-0001

Small Pumper Notice List

Original Exhibit C / Qualified Name	Type	Current Owner Full Name	Assessor Parcel Number	Site Full Address	Mailing Address	Mailing Address City, State and Zip
HUTH-TANNER MILLER	Known Small Pumper	HUTH STEPHANIE	25205007		PO BOX 1	ROSAMOND CA 93560-0001
STEPHANIE HUTH	Known Small Pumper	HUTH STEPHANIE J	25205009	3500 75TH STREET WEST ROSAMOND	3500 75TH STREET WEST	ROSAMOND CA 93560
COOKE CITY RACEWAY INC	Known Small Pumper	COOKE CITY RACEWAY INC	25205009	3500 75TH ST W ROSAMOND	3500 75TH ST W	ROSAMOND CA 93560
DIANNE WASHINGTON	Known Small Pumper	KIM TAE SIK	25208014	3701 W 50TH ST ROSAMOND	3701 W 50TH ST	ROSAMOND CA 93560-6725
GARY POCHMARA	Known Small Pumper	POCHMARA GARY R & KERSTIN H	25208016	5426 TRUMAN RD ROSAMOND	P O BOX 2260	ROSAMOND CA 93560
RAWLEY DAVIS	Known Small Pumper	RAWLEY DAVIS	25209022	3478 TROPICO RD ROSAMOND		
SHARON BREWER	Known Small Pumper	BREWER STEVEN T & SHARON E FAMILY TRUST	25211009	5511 ROSAMOND BLVD	PO BOX 64	ROSAMOND CA 93560
GWENDOLYN BROWN	Known Small Pumper	HERNANDEZ RAUL A & JESSICA LU	25211011	5615 ROSAMOND BL ROSAMOND	PO BOX 180	ROSAMOND CA 93560-0180
VERL BUTLER	Known Small Pumper	BUTLER KENT & GEORGIA 2009 TR	25211012		5675 ROSAMOND BL	ROSAMOND CA 93560
NANCY HITT	Known Small Pumper	LONGMORE CLIFFORD A	25211020	3424 60TH ST ROSAMOND	2353 W AVENUE K8	LANCASTER CA 93536-4626
WILLIAM HITT	Known Small Pumper	LONGMORE CLIFFORD A	25211020	3424 60TH ST ROSAMOND	2353 W AVENUE K8	LANCASTER CA 93536-4626
MARGARITA ENRIQUEZ	Known Small Pumper	ENRIQUEZ MARGARITA	25211023	3352 60TH ROSAMOND	3543 BRABHAM	ROSAMOND CA 93560
GEORGE COPELAND	Known Small Pumper	COPELAND GEORGE W & ARLENE JO	25211024	3310 60TH ST ROSAMOND	3310 W 60TH ST	ROSAMOND CA 93560
ROLAND VALENTINE	Known Small Pumper	VALENTINE ROLAND M	25211025	3278 60TH ST ROSAMOND	P O BOX 1851	ROSAMOND CA 93560
REBECCA KOSICK	Known Small Pumper	KOSICK RICHARD M & REBECCA	25211027	Vacant with well	P O BOX 1162	ROSAMOND CA 93560
RICHARD KOSICK	Known Small Pumper	KOSICK RICHARD M & REBECCA	25211028	5900 FELSITE AV ROSAMOND	P O BOX 1162	ROSAMOND CA 93560
HENRY MORRIS	Known Small Pumper	HIGH GEORGE	25211029	5852 FELSITE AV ROSAMOND	5852 FELSITE AV	ROSAMOND CA 93560
CATHERINE MAXWELL	Known Small Pumper	FALLON PATRICK JOSEPH & CATHERINE	25211030	5784 FELSITE AV ROSAMOND	PO BOX 1476	ROSAMOND CA 93560-1476
RAY-SHE ESTATE TRUST	Known Small Pumper	MURADIAN MAIS	25211034	5767 ROSAMOND BL ROSAMOND	16053 INDEX ST	GRANADA HILLS CA 91344-3825
ROBERT SMITH	Known Small Pumper	SMITH ROBERT WAYNE	25213101	3716 90TH STREET WEST ROSAMOND	P O BOX 945	ROSAMOND CA 93560
GUY CAPUTO	Known Small Pumper	CAPUTO GUY PAUL JR	25213123	3546 90TH ST ROSAMOND	P O BOX 1324	ROSAMOND CA 93560
JACKSON STEWART	Known Small Pumper	RUIZ ROBIN R & DONNA ET AL	25214109	3335 75TH ST ROSAMOND	1125 W DEL WEBB PW	RENO NV 89523-2890
JACKSON STEWART	Known Small Pumper	UNITECH RACING INC	25214109	3335 75TH ST ROSAMOND	3335 75TH ST	ROSAMOND CA 93560
RICKY TORRES	Known Small Pumper	TORRES RICKY & SHERRI L	25214114	3334 W 78TH ST ROSAMOND	3334 78TH ST W	ROSAMOND CA 93560
CHARLES CRAIG	Known Small Pumper	CRAIG CHARLES J JR & GEORGE L	25214204	7854 STETSON AV ROSAMOND	P O BOX 2553	ROSAMOND CA 93560
DANIEL CASSIDY	Known Small Pumper	CASSIDY DANIEL & SILMAN JAY E	25214205		BX 324	ROSAMOND CA 93560
VERA ALVISO	Known Small Pumper	8 STARS CAPITAL INV INC	25214206	3126 78TH ST ROSAMOND	20 E HUNTINGTON DR	ARCADIA CA 91006-3209

Small Pumper Notice List

Original Exhibit C / Qualified Name	Type	Current Owner Full Name	Assessor Parcel Number	Site Full Address	Mailing Address	Mailing Address City, State and Zip
EVAN LANE	Known Small Pumper	GREGOIRE RONALD W FAMILY TRUST	25214212	3219 75TH STREET WEST ROSAMOND	75-922 VIA CORTONA	INDIAN WELLS CA 92210-7818
LINNE LANE	Known Small Pumper	VISIONARY PERFORMANCE LLC	25214212	3219 75TH ST W ROSAMOND	3219 75TH ST W	ROSAMOND CA 93560
BEHROOZ JADIDOLLAH	Known Small Pumper	JADIDOLLAH BEHROOZ & SANDRA	25214229	7805 ROSAMOND BL ROSAMOND	539 N MARTEL AV	LOS ANGELES CA 90036-1932
DAVID BONZELL	Known Small Pumper	BONZELL DAVID G & JILL C	25215132	3300 100TH STREET WEST ROSAMOND	P O BOX 1654	ROSAMOND CA 93560-1654
ERIK PETERSEN	Known Small Pumper	PETERSEN ERIK J & KATHLEEN	25215216	3144 100TH STREET WEST ROSAMOND	P O BOX 1074	ROSAMOND CA 93560
GILLI ROY	Known Small Pumper	ROY GILLI JOSEPH TRUST	25215232	3022 100TH ST ROSAMOND	PO BOX 944	BLUE JAY CA 92317-0944
LAMB	Known Small Pumper	BOLIN RICHARD W	25217112	3221 70TH STREET WEST ROSAMOND	P O BOX 1776	ROSAMOND CA 93560-1776
AMERICAN PERFORMANCE ENGINEERING INC	Known Small Pumper	AMERICAN PERFORMANCE ENGINEERING INC	25217216	7347 ROSAMOND BL ROSAMOND	7347 ROSAMOND BL	ROSAMOND CA 93560-7284
AMERICAN PERFORMANCE ENGINEERING INC	Known Small Pumper	ESHBACH FAMILY TR	25217216	7347 ROSAMOND BL ROSAMOND	P O BOX 749	TEHACHAPI CA 93581
BEATRICE COLLINS WILTON	Known Small Pumper	JOHNSON ROBERT L	25222301		569 DENTRO DR	SANTA BARBARA CA 93111-1818
DARRELL COLLINS WILTON	Known Small Pumper	JOHNSON ROBERT L	25222301		569 DENTRO DR	SANTA BARBARA CA 93111-1818
KAREN MC DONALD	Known Small Pumper	MC DONALD SCOTT & KAREN	25222303	5456 61ST STREET WEST ROSAMOND	PO BOX 1193	ROSAMOND CA 93560-1193
MICHAEL PLANTE	Known Small Pumper	PLANTE MICHAEL E & TARI R	25222304	6108 FAVORITO AV ROSAMOND	P O BOX 2106	ROSAMOND CA 93560-2106
SARA BOWERMAN	Known Small Pumper	SOWELL JAMES & CHEREE	25222306	5457 W 61ST ST ROSAMOND	5457 W 61ST ST	ROSAMOND CA 93560-6269
KEVIN DAUGHERTY	Known Small Pumper	DAUGHERTY KEVIN	25222307	6200 FAVORITO AV ROSAMOND	P O BOX 2138	ROSAMOND CA 93560-2138
CHRISTIAN MANGUS	Known Small Pumper	MANGUS JEROMY B & CHRISTIAN A	25222308	6270 FAVORITO AV ROSAMOND	6270 FAVORITO AV	ROSMAOND CA 93560-6549
JEROMY MANGUS	Known Small Pumper	AYALA BLANCA	25222309	5465 62ND STREET WEST ROSAMOND	5541 LAUREL CANYON BL	VALLEY VILLAGE CA 91607-2179
LEEANNE YOST	Known Small Pumper	YOST MICHAEL & LEEANNE	25222310		19614 ROSE AV	TEHACHAPI CA 93561-8919
FOREST SCHERMERHORN	Known Small Pumper	SCHERMERHORN FOREST M	25222312		BX 1271	ROSAMOND CA 93560
GORDON SMITH	Known Small Pumper	SMITH GORDON L & SHARON M FAM TR	25222314	5456 65TH STREET WEST ROSAMOND	P O BOX 763	ROSAMOND CA 93560-0763
DEBRA HULSEY	Known Small Pumper	HULSEY DENNIS R & MARJORIE	25222316	5419 BOGGS ST ROSAMOND	5419 W 64TH ST	ROSAMOND CA 93560-6460
SILVER VELOZ	Known Small Pumper	VELOZ SILVER ISSAC	25222317	6427 FIRMAMENT AV ROSAMOND	6427 FIRMAMENT AV	ROSAMOND CA 93560
GLEN RICHARDSON	Known Small Pumper	RICHARDSON GLEN T & PAMELA S	25222320	5420 62ND ST ROSAMOND	5420 W 62ND ST	ROSAMOND CA 93560
DANNY CALDWELL	Known Small Pumper	CALDWELL DANNY	25222321	5396 62ND ST ROSAMOND	5396 W 62ND ST	ROSAMOND CA 93560
CECILIA MARCIANO	Known Small Pumper	MACHUCA MARIO & AMERICA	25222323	5419 61ST ST ROSAMOND	5419 W 61ST ST	ROSAMOND CA 93560
CHARLES MATHEWS	Known Small Pumper	MARCIANO CECILIA A	25222324		5394 W 61ST ST	ROSAMOND CA 93560-6533
PATRICIA JACKSON	Known Small Pumper	JACKSON PATRICIA JOANNE TR	25222325	5419 60TH ST ROSAMOND	PO BOX 1624	ROSAMOND CA 93560

Small Pumper Notice List

Original Exhibit C / Qualified Name	Type	Current Owner Full Name	Assessor Parcel Number	Site Full Address	Mailing Address	Mailing Address City, State and Zip
LORRAINE SCHWARZ	Known Small Pumper	SCHWARZ LORRAINE E	25222326	5395 60TH ST ROSAMOND	5395 W 60TH ST	ROSAMOND CA 93560
JAMES BENDER	Known Small Pumper	RANDOLPH WOODROW & OCTIE S	25222327	6018 FIRMAMENT AV ROSAMOND	2342 MONJE ST	ROSAMOND CA 93560-5922
NEAL	Known Small Pumper	SILVA RUTH HOLDING TRUST	25222328	5341 60TH STREET WEST ROSAMOND	PO BOX 2525	ROSAMOND CA 93560-2525
DAVID KIEFER	Known Small Pumper	KIEFER DAVID & KIMBER	25222329	5332 61ST ST ROSAMOND	5332 W 61ST ST	ROSAMOND CA 93560
JESUS ALVAREZ	Known Small Pumper	ALVAREZ JESUS SR	25222331	6164 FIRMAMENT AV ROSAMOND	6164 FIRMAMENT AV	ROSAMOND CA 93560
GILDARDO GUEVARA	Known Small Pumper	GUEVARA GILDARDO S & LAURA I	25222332	5331 61ST STREET WEST ROSAMOND	5331 W 61ST ST	ROSAMOND CA 93560
JOE PAULEY	Known Small Pumper	PAULEY JOSEPH L & BEVERLY M REVOCABLE TRUST	25222333	5356 W 62ND ST ROSAMOND	P O BOX 57	ROSAMOND CA 93560
BEVERLY PAULEY	Known Small Pumper	PAULEY JOSEPH L & BEVERLY M REVOCABLE TRUST	25817012	1182 Rosamond Blvd Rosamond	P O BOX 57	ROSAMOND CA 93560
KATHRYN PEREZ	Known Small Pumper	KETCHUM PHILLIP ALLEN	25222334	5361 62ND STREET WEST ROSAMOND	5361 W 62ND ST	ROSAMOND CA 93560-6503
CARLOS NUNEZ	Known Small Pumper	NUNEZ CARLOS A	25222335	6336 FIRMAMENT AV ROSAMOND	6360 FIRMAMENT AV	ROSAMOND CA 93560-7907
KINU STEINHOFF	Known Small Pumper	WISER STEPHEN M & AMY R	25222336	6400 FIRMAMENT AV ROSAMOND	6400 FIRMAMENT AV	ROSAMOND CA 93560
ANTONIO LOPEZ	Known Small Pumper	LOPEZ ANTONIO	25222337	5329 BOGGS ST ROSAMOND	43944 SAN FRANCISCO AV	LANCASTER CA 93535
CHERYL WATSON	Known Small Pumper	WATSON CHERYL LEE	25222338	6460 FIRMAMENT AV ROSAMOND	P O BOX 1025	MOJAVE CA 93502
MICHAEL DUMIN	Known Small Pumper	DUMIN SHERRI L	25222339	5352 65TH STREET WEST ROSAMOND	5352 W 65TH ST	ROSAMOND CA 93560
DIANA LOPEZ	Known Small Pumper	LOPEZ DIANA	25222340	5294 65TH ST ROSAMOND	4939 N ST MALO AV	COVINA CA 91722
MARTIN LOPEZ	Known Small Pumper	LOPEZ MARTIN & MARTINEZ DIANA	25222341	6483 ELDORADO AV ROSAMOND	4939 N ST MALO AV	COVINA CA 91722
DIANA MARTINEZ	Known Small Pumper	LOPEZ MARTIN & MARTINEZ DIANA	25222341	6483 ELDORADO AV ROSAMOND	4939 N ST MALO AV	COVINA CA 91722
LUCERO MANUEL / THI NHAM LE	Known Small Pumper	JACKSON BRIAN K	25222342	5267 BOGGS ST ROSAMOND	5267 W 64TH ST	ROSAMOND CA 93560-6261
JACK TRAVIS	Known Small Pumper	PATEL PANKAJ	25222343	5301 BOGGS ST ROSAMOND	PO BOX 1207	ROSAMOND CA 93560-1207
FLORENCE MC INTOSH	Known Small Pumper	KENNEDY GAYLE L	25222344	6331 EL DORADO AV ROSAMOND	28105 ROBIN AV	SANTA CLARITA CA 93513
ROLF CARLE	Known Small Pumper	CARLE ROLF BREMSER & SHEILA A	25222345	6301 EL DORADO AV ROSAMOND	P O BOX 13	ROSAMOND CA 93560
SHEILA CARLE	Known Small Pumper	CARLE ROLF B & SHEILA AIKO	25222346	6271 ELDORADO AV ROSAMOND	P O BOX 13	ROSAMOND CA 93560
RON SATEL	Known Small Pumper	GRAJEDA MYNOR	25222347	6229 EL DORADO AV ROSAMOND	1715 DATE PALM DR	PALMDALE CA 93551-5011
DEBORAH ALLUIS	Known Small Pumper	ALLUIS JACK C & DEBORAH J	25222348	5265 61ST STREET WEST ROSAMOND	5265 W 61ST ST	ROSAMOND CA 93560
JAY RIGGS	Known Small Pumper	KELL TIMOTHY L	25222349	6109 EL DORADO AV ROSAMOND	6109 EL DORADO AV	ROSAMOND CA 93560-6457
CHARLES HOUSTON	Known Small Pumper	HOUSTON CHARLES & PATRICIA TR	25222350	5301 60TH STREET WEST ROSAMOND	PO BOX 1146	ROSAMOND CA 93560-1146
JOYCE IMANAKA	Known Small Pumper	BORN WILLIAM D & IMANAKA JOYCE	25222351	6011 EL DORADO AV ROSAMOND	P O BOX 1908	ROSAMOND CA 93560-1908

Small Pumper Notice List

Original Exhibit C / Qualified Name	Type	Current Owner Full Name	Assessor Parcel Number	Site Full Address	Mailing Address	Mailing Address City, State and Zip
ANTONIO ROMERO	Known Small Pumper	ROMERO ANTONIO	25222401	6022 EL DORADO AV ROSAMOND	6022 EL DORADO RD	ROSAMOND CA 93560
LINO QUINTERO	Known Small Pumper	GAMBOA MARIA ELVIA AGUILERA	25222402	5205 60TH ST ROSAMOND	5205 W 60TH ST	ROSAMOND CA 93560-6268
BLUFORD ROWLAND	Known Small Pumper	ROWLAND CYNTHIA CAROL	25222403	5204 61ST ST ROSAMOND	5204 W 61ST ST	ROSAMOND CA 93560-6479
DELORIS LAMBERT	Known Small Pumper	LAMBERT DELORIS TRUST	25222404	6090 ELDORADO AV ROSAMOND	6090 EL DORADO AV	ROSAMOND CA 93560-6564
SUSIE BROOKS	Known Small Pumper	STOUP MICHAEL S	25222405	5237 61ST STREET WEST ROSAMOND	5237 W 61ST ST	ROSAMOND CA 93560-6479
MARK GROH	Known Small Pumper	DAVILA DANIEL	25222407	6204 EL DORADO AV ROSAMOND	6204 EL DORADO AV	ROSAMOND CA 93560-6599
GLORIA DELORIS	Known Small Pumper	LAMBERT JOHNNY H & DELORIS GLORIA	25222408	6238 EL DORADO AV ROSAMOND	28105 ROBIN AV	SAUGUS CA 91350
MYRTLE JACKSON	Known Small Pumper	JACKSON TRUST	25222414	5172 62ND ST ROSAMOND	PO BOX 2328	ROSAMOND CA 93560-2328
CALLIE MURPHY	Known Small Pumper	MURPHY KENNETH E & CALLIE S	25222415	5167 61ST ST ROSAMOND	P O BOX 334	ROSAMOND CA 93560
BETTY RIDGWAY	Known Small Pumper	RIDGWAY GREGORY A & BETTY D	25222416	5141 61ST ST ROSAMOND	5141 61ST ST	ROSAMOND CA 93560
DONNA DELANO	Known Small Pumper	DELANO THOMAS P & DONNA K	25222417		P O BOX 1211	ROSAMOND CA 93560
DONNA DE LANO	Known Small Pumper	DE LANO THOMAS P & DONNA K	25222418	5174 61ST ST ROSAMOND	P O BOX 1211	ROSAMOND CA 93560
KRECHNYAK	Known Small Pumper	KRECHNYAK FAMILY TR	25222419	5185 60TH STREET WEST ROSAMOND	P O BOX 926	ROSAMOND CA 93560
DANIEL STEFFENS	Known Small Pumper	STEFFENS DANIEL A & SUZI	25222420	5138 W 60TH ST ROSAMOND	5138 60TH ST	ROSAMOND CA 93560
HELEN HEFLIN	Known Small Pumper	VOGT RHONDA TRUST	25222421	5109 60TH ST ROSAMOND	5109 W 60TH ST	ROSAMOND CA 93560-6551
L ARMFIELD	Known Small Pumper	ROOS ROBERT J & ARMFIELD L H	25222422	5081 60TH ST ROSAMOND	11082 Colton Drive	Reno NV 89521
CHARITO GERMONO	Known Small Pumper	SCHMITZ JEANNE ANNE	25222423	5080 61ST ST ROSAMOND	5110 W 61ST ST	ROSAMOND CA 93560-6464
GUY SCHMITZ	Known Small Pumper	SCHMITZ JEANNE A	25222424	5110 61ST ST ROSAMOND	PO BOX 1877	ROSAMOND CA 93560-1877
KAREN BETSON	Known Small Pumper	CALDWELL DANNY & PAMELA	25222425	5093 61ST STREET WEST ROSAMOND	5093 W 61ST ST	ROSAMOND CA 93560-6463
JUAN PEREZ	Known Small Pumper	PEREZ JUAN	25222426	5104 62ND ST ROSAMOND	5104 W 62ND ST	ROSAMOND CA 93560
EVELYN HOUSE	Known Small Pumper	KHATIBI ARIA	25222427	5076 62ND ST ROSAMOND	5076 W 62ND ST	ROSAMOND CA 93560-6294
LINDA BRANNAN	Known Small Pumper	WALKER CHARLIE & TAMMY	25222428	5081 62ND STREET WEST ROSAMOND	5081 W 62ND ST	ROSAMOND CA 93560
EVERETT BEALE	Known Small Pumper	WITTIG HARRY R & GAYLA R	25222429	5107 W 62ND ST ROSAMOND	PO BOX 1850	ROSAMOND CA 93560-1850
CHERRIE HASTINGS	Known Small Pumper	WALSH JACOB	25222434	6359 SWEETSER RD ROSAMOND	6359 SWEETSER RD	ROSAMOND CA 93560-6555
MICHAEL SMITH	Known Small Pumper	SMITH MICHAEL A	25222435	6329 SWEETSER RD ROSAMOND	47052 N 5TH ST W	LANCASTER CA 93534
BARBARA MURPHY	Known Small Pumper	SMITH HUGH HAMILTON	25222437	6271 SWEETSER RD ROSAMOND	6271 SWEETSER RD	ROSAMOND CA 93560-6462
LEE CHANEY	Known Small Pumper	CHANEY LEE D & ROSE M	25222439	6205 SWEETSER RD ROSAMOND	1832 FLOWER ST	BAKERSFIELD CA 93305-4144

Small Pumper Notice List

Original Exhibit C / Qualified Name	Type	Current Owner Full Name	Assessor Parcel Number	Site Full Address	Mailing Address	Mailing Address City, State and Zip
ROBERT DONOVAN	Known Small Pumper	DONOVAN ROBERT L	25222440	6169 SWEETSER RD ROSAMOND	6169 SWEETSER RD	ROSAMOND CA 93560
MICHAEL ROBBINS	Known Small Pumper	ROBBINS MICHAEL EARL	25222441	5048 61ST ST ROSAMOND	5048 W 61ST ST	ROSAMOND CA 93560
ESTHER NELSON	Known Small Pumper	NELSON ROBERT FAYETTE ANDREW & DIANE T	25222442	5049 60TH WEST ST ROSAMOND	36524 W JONES AV	TONOPAH AZ 85354
BERNICE COOPER	Known Small Pumper	COOPER BERNICE A ET AL	25222443	6057 SWEETSER RD ROSAMOND	6057 SWEETSER RD	ROSAMOND CA 93560-6550
BRYAN HICKS	Known Small Pumper	HICKS BRYAN D & DIANE LEE	25222444	6107 SWEETSER RD ROSAMOND	6107 SWEETSER RD	ROSAMOND CA 93560-6545
ROSEMARIE BEALE	Known Small Pumper	DEMKE MICHAEL	25222445	6145 SWEETSER RD ROSAMOND	6145 SWEETSER RD	ROSAMOND CA 93560-6573
SHEILA WILSON	Known Small Pumper	CLARK JEFFREY L	25222446	6464 ROADRUNNER ST ROSAMOND	6464 ROADRUNNER AV	ROSAMOND CA 93560-6585
MARTHA DELGADO	Known Small Pumper	PEREZ MARIA ROSA	25222447	6432 ROADRUNNER AV ROSAMOND	P O BOX 2505	ROSAMOND CA 93560
C JENKINS	Known Small Pumper	DION KATHERINE M	25222448	6465 SWEETSER RD ROSAMOND	6465 SWEETSER RD	ROSAMOND CA 93560-6355
BURTON WHITE	Known Small Pumper	SPROULE ROD	25222449	6409 SWEETSER RD ROSAMOND	6409 SWEETSER RD	ROSAMOND CA 93560-6355
JAMES DECKERT	Known Small Pumper	LEVELL JAMES WILLIAM	25223109	4921 45TH STREET WEST ROSAMOND	PO BOX 2312	ROSAMOND CA 93560-2312
DEBRA HESSELTON	Known Small Pumper	HESSELTON MICHAEL & DEBRA	25223123	4576 SWEETSER RD ROSAMOND	4576 SWEETSER RD	ROSAMOND CA 93560-6450
HAROLD TRUITT	Known Small Pumper	TRUITT TRUST	25223217	4584 W 50TH ST ROSAMOND	4584 W 50TH ST	ROSAMOND CA 93560-6259
DAVID ALLEN	Known Small Pumper	ALLEN SHELLYE S	25223220	4586 TOBACCO RD ROSAMOND	4586 TOBACCO RD	ROSAMOND CA 93560
JANET PERRY	Known Small Pumper	FRANCO MIGUEL A & KARLA Y	25224004	4537 SWEETSER RD ROSAMOND	4537 SWEETSER RD	ROSAMOND CA 93560-6450
VICTOR HAMMAN	Known Small Pumper	HAMMAN VICTOR D & SANDRA M TR	25224005	4601 SWEETSER RD ROSAMOND	4601 SWEETSER RD	ROSAMOND CA 93560-6454
LOIS BEECHLY	Known Small Pumper	BEECHLY LOIS OPHELIA LIFETIME TRUST	25224015	4838 ACE AV ROSAMOND	PO BOX 155	ROSAMOND CA 93560
JOHN KIMBROUGH	Known Small Pumper	KIMBROUGH JOHN R & NANCY E	25224017	4635 SWEETSER RD ROSAMOND	4635 SWEETSER RD	ROSAMOND CA 93560
ANGELA VALDIVIA	Known Small Pumper	VALDIVIA GABRIEL & ANGELA	25224020	4627 SWEETSER RD ROSAMOND	4627 SWEETSER RD	ROSAMOND CA 93580
FRANKLIN BRASFIELD	Known Small Pumper	BLACK WILLIAM SHANNON & LOIS ELAINE	25224021		230 B ST	YUBA CITY CA 95991
HILMA BRASFIELD	Known Small Pumper	BLACK WILLIAM SHANNON & LOIS ELAINE	25224028	4653 ACE AV ROSAMOND	7327 GARDEN HWY	YUBA CITY CA 95991
ELIZABETH JONES	Known Small Pumper	JONES ELIZABETH A	25224029	4555 ACE AV ROSAMOND	P O BOX 2498	ROSAMOND CA 93560
GEORGE FOLCK	Known Small Pumper	FOLCK GEORGE R & PATRICIA	25224031	4647 SWEETSER RD ROSAMOND	4417 ROSAMOND BL # 4	ROSAMOND CA 93560
LARRY WILBURN	Known Small Pumper	WILBURN GEORGIA M REVOCABLE TRUST	25224032	4875 SWEETSER RD ROSAMOND	4875 SWEETSER RD	ROSAMOND CA 93560-6455
MAREE J DE LANO TR	Known Small Pumper	MAREK PRZYSTUPA	25231019	3812 50TH ST ROSAMOND	3053 RANCHO VISTA BLVD # H205	PALMDALE CA 93551
JANE WILLIAMS	Known Small Pumper	WILLIAMS JANE	25231101	3812 50TH ST ROSAMOND	3812 50TH ST	ROSAMOND CA 93560
ELLA GARCIA	Known Small Pumper	GARCIA LUIZ J JR & ELLA M	25231105	4938 TRUMAN RD ROSAMOND	P O BOX 924	ROSAMOND CA 93560

Small Pumper Notice List

Original Exhibit C / Qualified Name	Type	Current Owner Full Name	Assessor Parcel Number	Site Full Address	Mailing Address	Mailing Address City, State and Zip
JIM WILLIFORD	Known Small Pumper	WILLIFORD JIM R II & LESLIE C TRUST	25231106	4929 TRUMAN RD ROSAMOND	PO BOX 19	ROSAMOND CA 93560-0019
MARY COBBETT	Known Small Pumper	COBBETT STEPHEN P & MARY LOU	25231119		P O BOX 1470	ROSAMOND CA 93560
ELIZABETH DE LANO	Known Small Pumper	DELANO ELIZABETH	25231208		PO BOX 1674	ROSAMOND CA 93560
C KLECHEFSKI	Known Small Pumper	KLECHEFSKI C DIANE & GEORGE E	25233114	8847 ROSAMOND BL ROSAMOND	1112 LAKEMOOR DR	SAINT PAUL MN 55129-5307
WILLIAM MAYNARD	Known Small Pumper	MAYNARD WILLIAM K	25233116	3100 DIXON ST ROSAMOND	1333 HIDALGO CI	ROSEVILLE CA 95747-7238
JO TOUCHSTONE	Known Small Pumper	TOUCHSTONE KELLY & JO ANN	25233117	3105 W 85TH ST ROSAMOND	3105 85TH WEST	ROSAMOND CA 93560
GERALD SCHOENFELD	Known Small Pumper	SCHOENFELD GERALD L	25233118	3020 DIXON ST ROSAMOND	3020 DIXON ST	ROSAMOND CA 93560
FELICIA DARNOLD	Known Small Pumper	DARNOLD FELICIA	25233119	8543 ROSAMOND BL ROSAMOND	8543 ROSAMOND BL	ROSAMOND CA 93560
JEANETTE HOLLIS	Known Small Pumper	FISHER KEVIN WILLIAM	25233211	3333 80TH STREET WEST ROSAMOND	3333 W 80TH ST	ROSAMOND CA 93560-7388
TOMASA ESCOBAR	Known Small Pumper	ESCOBAR OSCAR & TOMASA	25233216	3270 83RD ST ROSAMOND	3270 W 83RD ST	ROSAMOND CA 93560
LAZARO ESCOBAR	Known Small Pumper	ESCOBAR LAZARO R & MERCEDES	25233217	3300 83RD ST ROSAMOND	3270 W 83RD ST	ROSAMOND CA 93560
CURT BEDWELL	Known Small Pumper	BEDWELL CURT NEAL	25233226		38448 YUCCA TREE ST	PALMDALE CA 93551-5010
KATHY NELSON	Known Small Pumper	NELSON KATHY J & ROBERT M	25234105		4050 MANLY RD	ROSAMOND CA 93560
ROBERT NELSON	Known Small Pumper	NELSON KATHY J & ROBERT M	31501202		4050 MANLY RD	ROSAMOND CA 93560
JOSEPH TIPTON	Known Small Pumper	TIPTON JOSEPH D & VERA L	25234107	3972 90TH ST ROSAMOND	P O BOX 754	ROSAMOND CA 93560
GLORIA RODRIGUEZ	Known Small Pumper	VARGAS FAMILY TRUST	25235232	3045 90TH STREET WEST A&B ROSAMOND	9500 LAUREL CANYON BL	ARLETA CA 91331-4213
GLORIA RODRIGUEZ	Known Small Pumper	VARGAS FAMILY TRUST	25235233	9009 ROSAMOND BL ROSAMOND	9500 LAUREL CANYON BL	ARLETA CA 91331
JOHN ARREOLA	Known Small Pumper	ARREOLA JOHN A	25236001		1580 MIRA VALLE ST	MONTEREY PARK CA 91754-5324
DAVID MC KEE	Known Small Pumper	MC KEE DAVID K	25236036	6170 STARDUST AV ROSAMOND	6170 STARDUST AV	ROSAMOND CA 93560
DAVID LOGAN	Known Small Pumper	LOGAN DAVID M SR & JANET E FAM TRUST	25236037	6100 STARDUST AV ROSAMOND	PO BOX 60	ROSAMOND CA 93560-0060
TERRANCE BLACKBURN	Known Small Pumper	MAGANA VILMA E	25236038	4678 W 62ND ST ROSAMOND	669 RAMLETT AV	LA PUENTE CA 91744
BERNARD ROCCA	Known Small Pumper	ROCCA BERNARD	25236039	4775 W 61ST ST ROSAMOND	4775 61ST ST W	ROSAMOND CA 93560
SHULTIS REVOCABLE LIVING TR	Known Small Pumper	EPPS BLAYNE	25240031	6590 CONSTELLATION AV ROSAMOND	PO BOX 1548	ROSAMOND CA 93560-1548
MATTHEW LEONE	Known Small Pumper	LEONE MATTHEW J & SUZANNE K	25240039	4712 67TH STREET WEST ROSAMOND	4712 67TH ST	WEST ROSAMOND CA 93560
RUSSELL CLARK	Known Small Pumper	CLARK RUSSELL A	25240040	6638 CONSTELLATION AV ROSAMOND	6638 CONSTELLATION AV	ROSAMOND CA 93560
SMITH	Known Small Pumper	SMITH FMLY TR	25241034	3301 60TH ST ROSAMOND	P O BOX 598	ROSAMOND CA 93560
EDWARD BURNETT	Known Small Pumper	BURNETT EDWARD R & FRANCES S	25241035	3265 60TH ST ROSAMOND	P O BOX 877	ROSAMOND CA 93560-0877

Small Pumper Notice List

Original Exhibit C / Qualified Name	Type	Current Owner Full Name	Assessor Parcel Number	Site Full Address	Mailing Address	Mailing Address City, State and Zip
FRANCES BURNETT	Known Small Pumper	BURNETT EDWARD R & FRANCES S	25241035	3265 60TH ST ROSAMOND	P O BOX 877	ROSAMOND CA 93560-0877
LILIA LORD	Known Small Pumper	LORD LILIA	25244007	6423 ROSAMOND BL ROSAMOND	6423 W ROSAMOND BL	ROSAMOND CA 93560
ROBBY HARGRAVE	Known Small Pumper	HANSEN GORDON DAUGAARD	25244019	3637 66TH STREET WEST ROSAMOND	PO BOX 1686	ROSAMOND CA 93560-1686
GEORGE STEMWEDEL	Known Small Pumper	JONES TRUST	25248005	4766 45TH STREET WEST ROSAMOND	40117 W 18TH ST	PALMDALE CA 93551-3228
ANNE MASON	Known Small Pumper	PETERSON DIANE	25405339		PO BOX 1704	FRAZIER PARK CA 93225-1704
MARTIN INGRAM	Known Small Pumper	INGRAM MARTIN D TRUST	25413205		15209 FONTHILL AV	LAWNDALE CA 90260-2436
MARIA LOPEZ	Known Small Pumper	LOPEZ MARIA C TR	25413212		14702 LAKESIDE ST	SYLMAR CA 91342-3961
DAN STEFFEY	Known Small Pumper	STEFFEY DAN	25414103	1210 W 228TH ST ROSAMOND	1210 W 228TH ST	ROSAMOND CA 93560
MERLIN PINNELL	Known Small Pumper	PINNELL MERLIN	25415002		24650 BOBTAIL LN	LANCASTER CA 93536
ARTHUR MUNOZ	Known Small Pumper	TRAN ANNE T	25415032		7701 DUQUESNE PL	WESTMINSTER CA 92683
BONITA CHANEY	Known Small Pumper	CHANEY ROBERT & BONITA	25417112		P O BOX 432	MOJAVE CA 93501
DEBORAH MINTER	Known Small Pumper	MINTER DEBORAH A	25417114	24841 DINKEY AV WILLOW SPRINGS	PO BOX 37	LAKE HUGHES CA 93532
NICOLAS CORDOBA	Known Small Pumper	CORDOBA NICOLAS O	25418112		25186 W PATTERSON RD	LANCASTER CA 93536
EARL HARDY	Known Small Pumper	POPPIN BRUCE & PAMELA	25420111	24801 BOBTAIL LN LEBEC	2431 PARK AV	LONG BEACH CA 90815
RANDY WIDMER	Known Small Pumper	WIDMER RANDY A	25423115		P O BOX 1670	ROSAMOND CA 93560
CONNIE LAEZZA	Known Small Pumper	FERGUSSON BROCK & CONNIE ANN	25426204		25749 DINKEY AV	LANCASTER CA 93536
HELEN GONZALEZ	Known Small Pumper	GONZALEZ MANUEL F & HELEN C	25426210	25683 SUE AV ROSAMOND	13745 HANWELL AV	BELLFLOWER CA 90708
BROCK FERGUSSON	Known Small Pumper	FERGUSSON BROCK	25427201		25749 DINKEY AV	LANCASTER CA 93538
MARY WILLHITE	Known Small Pumper	WILLHITE ALAN E & MARY P	25427204	25550 SUE AV ROSAMOND	PO BOX 56	ROSAMOND CA 93560-0056
ABRAHAM ZUNO	Known Small Pumper	ZUNO VICTOR & JUANA & ABRAHAM	25429106	25186 PATTERSON RD LEBEC	25186 PATTERSON RD	LANCASTER CA 93536
MALCOLM MC CAMPBELL	Known Small Pumper	MAKSHANOFF LENA	25430113	25301 GASKELL RD ROSAMOND	PO BOX 2233	ROSAMOND CA 93560-2233
JOSEFINA ESCOBAR	Known Small Pumper	ESCOBAR VICTOR M & JOSEFINA	25432108	25874 PATTERSON RD ROSAMOND	25874 PATTERSON RD	LANCASTER CA 93536
GREEN	Known Small Pumper	GREEN FAMILY TR	25435122	1165 266TH ST KERN COUNTY	2331 DIAMOND HEAD WY	OXNARD CA 93030
LENA MAKSHANOFF	Known Small Pumper	MAKSHANOFF LENA	25435206		P O BOX 2233	ROSAMOND CA 93560
EVELYN ARGUETA	Known Small Pumper	ESPINO HENRY & ARGUETA EVELYN	25436134	26537 PATTERSON RD ROSAMOND	1325 K ST APT 3	BAKERSFIELD CA 93301-5400
BRYAN OLGIN	Known Small Pumper	OLGIN BRYAN J	25436225	26967 PATTERSON RD LEBEC	350 DURHAM K	DEERFIELD BEACH FL 33442-2542
JOHN RICHARDSON	Known Small Pumper	RICHARDSON JOHN R	25440207	222 266TH WEST ST ROSAMOND	P O BOX 34	GORMAN CA 93243

Small Pumper Notice List

Original Exhibit C / Qualified Name	Type	Current Owner Full Name	Assessor Parcel Number	Site Full Address	Mailing Address	Mailing Address City, State and Zip
LAWRENCE SHERMAN	Known Small Pumper	CALIF CASH FOR HOMES INC	25442102	26394 GASKELL RD ROSAMOND	7641 NANCY LN	STANTON CA 90680
GREGORY MAKSHANOFF	Known Small Pumper	MAKSHANOFF GREGORY J & LENA	25445023		P O BOX 2233	ROSAMOND CA 93560
RUSSELL	Known Small Pumper	PLECHINGER KARL J	25446006		2676 BARRY AV	LOS ANGELES CA 90064-2812
CHARLES FRANCOEUR	Known Small Pumper	ALFARO FRANCISCO ANTONIO	25446021		PO BOX 42054	LOS ANGELES CA 90042-0054
RACHEL WILLIAMSON	Known Small Pumper	WILLIAMSON WESLEY & RACHEL FAMILY TR	25452002	Vacant Land	440 W HILLSDALE	INGLEWOOD CA 90302-1124
ESTABAN GONZALEZ	Known Small Pumper	SKAGGS FAMILY TRUST	25506039	29679 GASKELL RD ROSAMOND	2156 ELANITA DR	SAN PEDRO CA 90732
KAREN HART	Known Small Pumper	HART KAREN S	25506045	29824 HOLIDAY AV ROSAMOND	P O BOX 1141	FRAZIER PARK CA 93225
HUNT FAMILY TR	Known Small Pumper	MC ADAM DARLA J	25816011	2361 W 10TH ST ROSAMOND	4433 HUBBARD RD	ACTON CA 93510
ISABEL SANCHEZ	Known Small Pumper	TIRADO BERNARDO	26111308	3381 W 168TH ST ROSAMOND	3381 W 168TH ST	ROSAMOND CA 93560-6949
GAYLE BOVEE	Known Small Pumper	BOVEE GAYLE & VICKI	26111407	16271 ROSAMOND BL ROSAMOND	16271 W ROSAMOND BL	ROSAMOND CA 93560-7580
EG HIGH DESERT PROP LLC	Known Small Pumper	EG HIGH DESERT PROP LLC	26119439	PM 7337 LOT 1	12979 ARROYO ST	LOS ANGELES CA 91340
WILLIAM CHASTEEN	Known Small Pumper	CHASTEEN WILLIAM E TRUST	26119448	1033 177TH STREET WEST ROSAMOND	PO BOX 2638	BEVERLY HILLS CA 90213-2638
BUJULIAN BROTHERS INC	Known Small Pumper	SOLAR STAR CALIFORNIA LLC	26119610	1006 170TH ST ROSAMOND	PO BOX 657	DES MOINES IA 50306-0657
MARIA SANCHEZ	Known Small Pumper	GM GABRYCH FAMILY LIMITED PARTNERSHIP	26120018		2006 OLD HIGHWAY 395	FALLBROOK CA 92028-8816
ANGELA SUPPE	Known Small Pumper	GM GABRYCH FAMILY LIMITED PARTNERSHIP	26120019	18030 GASKELL RD ROSAMOND	2006 OLD HIGHWAY 395	FALLBROOK CA 92028-8816
MICHAEL SUPPE	Known Small Pumper	GM GABRYCH FAMILY LIMITED PARTNERSHIP	26120019	18030 GASKELL RD ROSAMOND	2006 OLD HIGHWAY 395	FALLBROOK CA 92028-8816
GLENDA WILLIS	Known Small Pumper	GONZALEZ SANTOS & SERNA PATRICIA	26121339	19436 GASKELL RD ROSAMOND	3666 W 111TH PL	INGLEWOOD CA 90303-2720
ROBBIN AND THOMAS HOUCHEM	Known Small Pumper	ROBBIN HOUCHEM	26121349	PM 11987 LOT 2	19800 GASKELL RD	ROSAMOND CA 93560
ZENEIDA HOUCHEM	Known Small Pumper	ZENEIDA HOUCHEM	26121350	PM 11987 LOT 2		
DIANE PETERSON	Known Small Pumper	PETERSON DIANE KAY	26122305	1370 220TH STREET WEST ROSAMOND	P O BOX 1704	FRAZIER PARK CA 93225
ENOS	Known Small Pumper	RE ASTORIA LANDCO LLC	26124202	19069 GASKELL RD ROSAMOND	300 CALIFORNIA ST FLR 7	SAN FRANCISCO CA 94104-1415
CAMDEN KNIGHT	Known Small Pumper	KNEPPER LEVI & REBECCA	26130308	16521 W AVENUE A ROSAMOND	16521 W AVENUE A	ROSAMOND CA 93560-7295
PAUL SHERMAN	Known Small Pumper	ENXCO DEV CORP	26132204		15445 INNOVATION DR	SAN DIEGO CA 92128-3432
DOROTHY GERWAT	Known Small Pumper	GERWAT FRANK R & FE L	26133002	18640 IRONE AV ROSAMOND	PO BOX 2330	ROSAMOND CA 93560-2330
CATHY MORENO	Known Small Pumper	MENJIVAR MARIO	26143103		7502 IRVINE AV	NORTH HOLLYWOOD CA 91605-3334
INTERNATIONAL CHURCH OF THE	Known Small Pumper	INTERNATIONAL CHURCH OF THE FOURSQUARE GOSPEL	3001027040	39625 20TH ST W PALMDALE CA 93551	1910 W SUNSET BLVD STE 200	LOS ANGELES CA 90026
	Known Small Pumper	BURNS,THOMAS J TR BURNS TRUST	35812003	1930 Harvey Road Rosamond Ca	40237 VICKER WAY	PALMDALE CA 93551

Small Pumper Notice List

Original Exhibit C / Qualified Name	Type	Current Owner Full Name	Assessor Parcel Number	Site Full Address	Mailing Address	Mailing Address City, State and Zip
CHURCH OF JESUS CHRIST OF	Known Small Pumper	CHURCH OF JESUS CHRIST OF LATTER DAY SAINTS	3003029038	39546 23RD ST W PALMDALE CA 93551	50 E NORTH TEMPLE 22ND FL	SALT LAKE CITY UT 84150
CORP OF THE PRESIDING BISHOP OF	Known Small Pumper	CORP OF THE PRESIDING BISHOP OF THE CHURCH OF J CHRIST OF LDS	3003029039	39546 23RD ST W PALMDALE CA 93551	50 E NORTH TEMPLE 22ND FL	SALT LAKE CITY UT 84150
JAMES HAMPTON	Known Small Pumper	HAMPTON,JAMES AND PEARLINE TRS HAMPTON TRUST	25506043	29700 HOLIDAY AVENUE	PO BOX 5958	LANCASTER CA 93539
HEE SHIN	Known Small Pumper	SHIN,JUNG M AND HEE B TRS SHIN FAMILY TRUST	3005002017	40420 10TH ST W PALMDALE CA 93551	4432 WOODLEIGH LN	LA CANADA CA 91011
ANTELOPE VALLEY COUNTRY CLUB	Known Small Pumper	WARNACK,A C TR A C WARNACK TRUST	3240010005	46817 180th STREET WEST LANCASTER CA 93534	PO BOX 1409	LANCASTER CA 93584
GENE PICOU	Known Small Pumper	PICOU GENE AND MARGARET TR PICOU FAMILY TRUST	3005014041	VAC/11TH STW/VIC AVE O PALMDALE CA 93550	40432 11TH ST W	PALMDALE CA 93551
A.C. WARNACK C/O INVESTMENT MNGMT.	Known Small Pumper	40014 10TH STREET W PALMDALE LLC	3005049025 (NEW APN: 3005049029)	40014 10TH ST WEST PALMDALE CA 93551	25 GLEN COVE AVE	GLEN COVE NY 11542
MARIA HUANG	Known Small Pumper	JIN,YI ET AL ZHANG,JINLI C/O VELUR PROPERTIES LLC	3006004009	VAC/SIERRA HWY/VIC AVENUE P3 PALMDALE CA 93550	PO BOX 56867	SHERMAN OAKS CA 91413
ANABELLE FARMER	Known Small Pumper	FARMER,ANNABELLE TR FARMER TRUST	3010005004	402 E AVENUE R5 PALMDALE CA 93550	402 E AVENUE R5	PALMDALE CA 93550
SHOU LUNG HUANG	Known Small Pumper	HUANG,SHOU LUNG AND DUNN,JUDY	3022009022	VAC/37TH STE(DRT)/VIC AVE P14 PALMDALE CA 93550	32857 REGENTS BLVD	UNION CITY CA 94587
DAVID MORAN	Known Small Pumper	CHEN,DIANA M C/O VELUR PROPERTIES LLC	3022025007	39707 9TH ST E PALMDALE CA 93550	6407 SEABLUFF DR	PLAYA VISTA CA 90094
LOCKHEED CORP	Known Small Pumper	LOCKHEED CORP C/O BILL LAM /MAIL ZONE 8602	3022035009	1011 LOCKHEED WAY PALMDALE CA 93599	PO BOX 61511 BLDG 100 RM U4632	KING OF PRUSSIA PA 19406
MUSTAFA SHAGROON	Known Small Pumper	SHAGROON,MAHA M	3023002154	VAC/VIC AVE R/57TH STE PALMDALE CA 93550	610 S VERDUGO RD UNIT 6	GLENDALE CA 91205
CHARLES ANYADIKE	Known Small Pumper	ANYADIKE,CHARLES AND PAMELA	3029005032	15004 E AVENUE O LAKE LOS ANGELES CA 93591	227 E TAMARACK AVE APT 9	INGLEWOOD CA 90301
RANDALL BLAYNEY	Known Small Pumper	BLAYNEY,RANDALL Y AND BLAYNEY,STEPHEN B	3029013046	15945 E AVENUE Q LAKE LOS ANGELES CA 93591	17259 COMMUNITY ST	NORTHBRIDGE CA 91325
HERRERA FILIMON / HERRERA ANGELINA	Known Small Pumper	GUARDADO,JUANA R	3029016013	15503 E AVENUE R LITTLEROCK CA 93543	8527 CAYUGA AVE	SUN VALLEY CA 91352
THEODORE EBENKAMP	Known Small Pumper	NARANJO,EDILBERTO AND MARIA L	3029016025	15616 E PALMDALE BLVD PALMDALE CA 93591	PO BOX 341398	LOS ANGELES CA 90034
MARK EIFER	Known Small Pumper	EIFER,MARK L TR MARK L EIFER TRUST	3029017007	14050 E AVENUE Q LAKE LOS ANGELES CA 93591	14050 E AVENUE Q	PALMDALE CA 93591
ALEINE DOLE	Known Small Pumper	DOLE,SHERMAN AND ALEINE TRS SHERMAN AND ALEINE DOLE TRUST	3029017047	38610 140TH ST E PALMDALE CA 93591	38610 140TH ST E	PALMDALE CA 93591
CATHY ROBERG	Known Small Pumper	ROBERG,CATHY	3029018001	14817 E AVENUE R LAKE LOS ANGELES CA 93591	PO BOX 902245	PALMDALE CA 93590
RUBEN LICEA	Known Small Pumper	LICEA,RUBEN M ET AL JIMENEZ,MARIA R	3029018014	14720 E PALMDALE BLVD PALMDALE CA 93591	14720 E PALMDALE BLVD	PALMDALE CA 93591
IVAN KNEZEVIC	Known Small Pumper	KNEZEVIC,JOSEPH AND KNEZEVIC,PAUL	3029018019	14745 E AVENUE Q14 LAKE LOS ANGELES CA 93591	1731 S CABRILLO AVE	SAN PEDRO CA 90731
ALLEN FRANK / LORRI BAUSTON	Known Small Pumper	IBARRA,CESAR AND JESSICA J	3029018033	14660 E PALMDALE BLVD PALMDALE CA 93591	14660 E PALMDALE BLVD	PALMDALE CA 93591
LESTER MILLER	Known Small Pumper	MILLER,LESTER R	3029028023	14606 E AVENUE Q PALMDALE CA 93591	14606 E AVENUE Q	PALMDALE CA 93591
MANDELL DANIEL J / MANDELL SANDRA L	Known Small Pumper	MANDELL,DANIEL J AND SANDRA L	3029028026	14706 E AVENUE Q PALMDALE CA 93591	14706 E AVENUE Q	PALMDALE CA 93591
YOONJI KIM	Known Small Pumper	1159 MINISTRIES INC KENTUCKY AND KIM,YOONJI	3030001030	18039 E AVENUE R LLANO CA 93544	21360 CHIRPING SPARROW RD	DIAMOND BAR CA 91765
ALATORRE	Known Small Pumper	ALATORRE,JOAQUIN AND DEYANIRA B	3030002087	18501 E AVENUE R8 LLANO CA 93544	10911 BERRY AVE	ANAHEIM CA 92804

Small Pumper Notice List

Original Exhibit C / Qualified Name	Type	Current Owner Full Name	Assessor Parcel Number	Site Full Address	Mailing Address	Mailing Address City, State and Zip
PARAMO GABRIEL G	Known Small Pumper	GARCIA, GUADALUPE G AND LIZBETH G	3030002088	18753 E AVENUE R8 LLANO CA 93591	18753 E AVENUE R8	PALMDALE CA 93591
RAYMOND JOHNSON	Known Small Pumper	JOHNSON, RAYMOND DECD EST OF C/O MAKEDA SHABAKA	3030007014	18623 E AVENUE Q LAKE LOS ANGELES CA 93591	6222 BROMLEY AVE	OAKLAND CA 94621
HUGHES LAWRENCE L	Known Small Pumper	HUGHES, LAWRENCE L	3030012023	39408 185TH ST E PALMDALE CA 93591	39408 185TH ST E	PALMDALE CA 93591
NUNN SHIRLEY A	Known Small Pumper	NUNN, SHIRLEY A	3030012039	39362 185TH ST E PALMDALE CA 93591	39362 185TH ST E	PALMDALE CA 93591
MARVA HAWKINS	Known Small Pumper	PATOLOT, ENDRICO	3030013008	VAC/AVE Q/190TH STE BLACK BUTTE CA 93591	1045 CABANA AVE	LA PUENTE CA 91744
ETHEL MCCULLOCH	Known Small Pumper	COLOPILO, SUSAN M AND BLACKMON, LILLIE	3030013010	19101 E AVENUE Q PALMDALE CA 93591	5117 CRENSHAW BLVD UNIT 11	LOS ANGELES CA 90043
PENALOZA GUILLERMO / PENALOZA SUSANA	Known Small Pumper	VALLES, JOSE M	3030013014	19021 E AVENUE Q PALMDALE CA 93591	4826 1/2 N VINCENT AVE	COVINA CA 91722
SANTOS CASTRO	Known Small Pumper	UBEDA, OMAR D AND PAZ, RIGOBERTO J	3030013025	VAC/AVE Q/VIC 195 STE BLACK BUTTE CA 93591	321 E 97TH ST	INGLEWOOD CA 90301
RABII INVESTMENTS LLC	Known Small Pumper	BROWN, SCOTT M AND DONNA L	3030013056	19507 E AVENUE Q PALMDALE CA 93591	9023 E PALMDALE BLVD	PALMDALE CA 93591
MEDINA ELIZABETH M	Known Small Pumper	MEDINA, ELIZABETH M	3030019007	18630 E AVENUE Q PALMDALE CA 93591	18630 E AVENUE Q	PALMDALE CA 93591
ALFONSO SOSA	Known Small Pumper	SOSA, ALFONSO ETAL SOSA, MONICA R	3030019016	18828 E AVENUE Q PALMDALE CA 93591	13440 SUNDANCE AVE	WHITTIER CA 90605
MARIA AMBRIZ	Known Small Pumper	AMBRIZ, MARIA E AND CAZARES, CONSUELA A	3030019018	38700 190TH ST E LANCASTER CA 93535	1477 W BROWN LANE	FARMINGTON UT 84025
HOLY TRINITY AFRICAN METHODIST EPUSCOPAL CHURCH	Known Small Pumper	HOLY TRINITY AFRICAN METHODIST EPISCOPAL CHURCH	3030019023	18512 E AVENUE Q PALMDALE CA 93591	18512 E AVENUE Q	PALMDALE CA 93591
SHIRLEY MACFARLANE	Known Small Pumper	GIURA, EUGEN AND HANSON GIURA, DONNA	3030019024	18724 E AVENUE Q PALMDALE CA 93591	5335 AUCLAND AVE APT 3	NORTH HOLLYWOOD CA 91601
HERRADOR FELIPE	Known Small Pumper	NOWELL, AUTURO A JR	3030019030	18746 E AVENUE Q PALMDALE CA 93591	18746 E AVENUE Q	PALMDALE CA 93591
JUAN LELCESONA	Known Small Pumper	LELCESONA, JUAN H	3030019031	18752 E AVENUE Q PALMDALE CA 93591	PO BOX 902561	PALMDALE CA 93591
CLARK JULIUS J	Known Small Pumper	BOOM INC	3030020003	18531 E PALMDALE BLVD PALMDALE CA 93591	650 COMMERCE AVE UNIT F	PALMDALE CA 93551
ARTHUR KIDD	Known Small Pumper	AVILA, NICOLAS	3030020007	18645 E PALMDALE BLVD PALMDALE CA 93591	835 S ORANGE AVE	WEST COVINA CA 91790
SPAIN PETE / SPAIN DIANE	Known Small Pumper	SPAIN, PETE AND DIANE	3030020010	18741 E PALMDALE BLVD PALMDALE CA 93591	18741 E PALMDALE BLVD	PALMDALE CA 93591
IVA RUSSELL	Known Small Pumper	RUSSELL, IVA D TR IVA D RUSSELL TRUST	3030021001	18846 E PALMDALE BLVD PALMDALE CA 93591	3427 W 83RD ST	INGLEWOOD CA 90305
RICHARD WILLIAMS	Known Small Pumper	WILLIAMS, RICHARD D	3030021005	VAC/PALMDALE BL/VIC 190TH STE PALMDALE CA 93591	PO BOX 5302	LANCASTER CA 93539
BARBARA DURIAN	Known Small Pumper	CHAVEZ, JEFFREY AND CHAVEZ, JOSHUA A	3030021006	18726 E PALMDALE BLVD PALMDALE CA 93591	18726 E PALMDALE BLVD	PALMDALE CA 93591
DOSS HERSHEL D / DOSS BARBARA A	Known Small Pumper	RILEY, KEVIN P	3030021035	18650 E PALMDALE BLVD PALMDALE CA 93591	18650 E PALMDALE BLVD	PALMDALE CA 93591
MARY MOSES	Known Small Pumper	MOSES, MARY L	3030021040	18607 E AVENUE R PALMDALE CA 93591	9442 SOMERSET BLVD	BELLFLOWER CA 90706
JONES ALFRED L	Known Small Pumper	RICE, JUANA J AND RICHARD C	3030023022	38710 180TH ST E PALMDALE CA 93591	PO BOX 500099	PALMDALE CA 93550
LUCILA RAMOS	Known Small Pumper	WILLS, BARRY C/O DARWIN EDWARDS	3032008003	25800 E AVENUE U8 LLANO CA 93544	25800 E AVENUE U8	LLANO CA 93544
CELIA ELIZALDE	Known Small Pumper	FRITZ, CHARLES	3032008004	26042 E AVENUE U8 LLANO CA 93544	PO BOX 720475	PINON HILLS CA 92372

Small Pumper Notice List

Original Exhibit C / Qualified Name	Type	Current Owner Full Name	Assessor Parcel Number	Site Full Address	Mailing Address	Mailing Address City, State and Zip
GREGORY CALL	Known Small Pumper	CALL,GREGORY B AND SHELMAIDINE A	3032008005	26118 E AVENUE U8 LLANO CA 93544	26147 E AVENUE U10	LLANO CA 93544
CALL GREGORY B / CALL SHELMAIDINE	Known Small Pumper	CALL,GREGORY B AND SHELMAIDINE	3032008006	26147 E AVENUE U10 LLANO CA 93544	26147 E AVENUE U10	LLANO CA 93544
GERDA STYRMAN	Known Small Pumper	STYRMAN,GERDA	3032008007	26116 E AVENUE U10 LLANO CA 93544	PO BOX 1745	SAN JUAN CAPISTRANO CA 92693
LOMAAK JAY	Known Small Pumper	KHACHIKYAN,STAVRO	3032008010	26110 E AVENUE U12 LLANO CA 93544	8102 LEMONA AVE	PANORAMA CITY CA 91402
GERALD ROGERS	Known Small Pumper	ROGERS,GERALD A	3032008011	26217 E AVENUE V LLANO CA 93544	PO BOX 720283	PINON HILLS CA 92372
MARIA SUAREZ	Known Small Pumper	SUAREZ,MARIA AND SUAREZ,MOISES	3032008013	26149 E AVENUE V LLANO CA 93544	16557 WHEELER RD	HELENDALE CA 92342
GENE CROWNOVER	Known Small Pumper	LEE,INSOOK	3032008014	26047 E AVENUE V LLANO CA 93544	26047 E AVENUE V	LLANO CA 93544
ILBOK KIM	Known Small Pumper	QUICK,STEVEN AND REBECCA	3032008015	26054 E AVENUE U12 LLANO CA 93544	PO BOX 212	LLANO CA 93544
JOSEPH MEROLA	Known Small Pumper	MEROLA,JOSEPH J AND WORTHINGTON,DONALD F JOHN P DELESIO	3032008016	26116 E AVENUE U12 LLANO CA 93544	PO BOX 183	LLANO CA 93544
FRANK NIEDERMEIER	Known Small Pumper	NIEDERMEIER,FRANK CO TR NIEDERMEIER FAMILY TRUST	3032008019	26055 E AVENUE U12 LLANO CA 93544	2405 W 169TH PL	TORRANCE CA 90504
JOHN ELLENDER	Known Small Pumper	ELLENDER,JOHN	3032008022	25809 E AVENUE V LLANO CA 93544	PO BOX 294	LLANO CA 93544
LOIS ENDSLEY	Known Small Pumper	FEHU WORKS INC	3032008023	25850 E AVENUE U8 LLANO CA 93544	25850 E AVENUE U8	LLANO CA 93544
LEONARD WAGNER	Known Small Pumper	WAGNER,LEONARD R SR CO TR WAGNER TRUST	3032008028	25816 E AVENUE U12 LLANO CA 93544	5840 SUN RIVER CIR	LAS VEGAS NV 89142
DANILO BATIMANA	Known Small Pumper	SHAMIYEH,HAZEM AND FARRAJ,YAZAN	3032008030	25816 E AVENUE U12 LLANO CA 93544	14803 LIGHT ST	WHITTIER CA 90605
JOHN KLING	Known Small Pumper	KLING,JOHN W AND MILDRED L TRS KLING FAMILY TRUST	3032008031	25849 E AVENUE U12 LLANO CA 93544	18418 SANTA ISADORA ST	FOUNTAIN VALLEY CA 92708
SCOTT KLING	Known Small Pumper	EGAN,LARRY	3032008032	26020 E AVENUE V12 LLANO CA 93544	10210 BASELINE RD SPC 201	ALTA LOMA CA 91701
PATRICK KEARNS	Known Small Pumper	KEARNS,PATRICK TR KEARNS DECD TRUST	3032008036	25962 E AVENUE V LLANO CA 93544	15402 HAYFORD ST	LA MIRADA CA 90638
WILLIAM GUTIERREZ	Known Small Pumper		3032203025	Doesn't exist		
JACK BRIAN	Known Small Pumper	BRIAN,JACK TR BRIAN TRUST	3033010047	34810 LARGO VISTA RD LLANO CA 93544	PO BOX 355	LLANO CA 93544
SYLVIA KANATSKY	Known Small Pumper	DUPREY,JAMES K TR RABBIT RANCH TRUST C/O SYLVIA KANATSKY	3033012036	20710 PEARBLOSSOM HWY LLANO CA 93544	20711 PEARBLOSSOM HWY	LLANO CA 93544
JEFFERY SNYDER	Known Small Pumper	SNYDER,JEFFERY T	3033014036	34000 223RD ST E LLANO CA 93544	33950 223RD ST E	LLANO CA 93544
CYNTHIA WIRT	Known Small Pumper	WIRT,WAYNE A AND CYNTHIA K	3033022075	21001 E AVENUE U LLANO CA 93544	PO BOX 253	LLANO CA 93544
RUTITA CHAISAKULCHAI	Known Small Pumper		3033084067	Doesn't exist		
RAYMOND CUMMINS	Known Small Pumper	MALDONADO TRUST AND MALDONADO,J TR MALDONADO TRUST	3036009008 (NEW APN 3036009040)	34645 165TH ST E LLANO CA 93544	161 N TOLUCA ST	LOS ANGELES CA 90026
MOREL MARTIN G / MOREL SINA	Known Small Pumper	MOREL,MARTIN G AND SINA	3036011006 (NEW APN: 3036011036)	16617 PEARBLOSSOM HWY LLANO CA 93544	16617 PEARBLOSSOM HWY	LLANO CA 93544
ERMIN BUCKNOR	Known Small Pumper	BUCKNOR,PHILIP A AND ERMIN I	3036011018 (NEW APN: 3036011037)	34630 165TH ST E LLANO CA 93544	34630 165TH ST E	LLANO CA 93544

Small Pumper Notice List

Original Exhibit C / Qualified Name	Type	Current Owner Full Name	Assessor Parcel Number	Site Full Address	Mailing Address	Mailing Address City, State and Zip
CUBER JODIE M	Known Small Pumper	CUBER,JODIE M	3036011021 (NEW APN: 3036011035)	34602 165TH ST E LLANO CA 93544	34602 165TH ST E	LLANO CA 93544
GEORGE WILSON	Known Small Pumper	WILSON,GEORGE	3036011031 (NEW APN: 3036011038)	16731 PEARBLOSSOM HWY LLANO CA 93544	5557 El Monte Avenue	Temple City CA 91780
AGNES LIPE	Known Small Pumper	LIPE,ROBERT AND AGNES	3036011039	34620 165TH ST E LLANO CA 93544	4223 TURMERIC LN	HEMET CA 92545
BONNIE DEXTER	Known Small Pumper	WILDLIFE WAYSTATION	3037002039	VAC/VIC AVE V/136 STE PEARBLOSSOM CA 93553	14831 LITTLE TUJUNGA CANYON RD	SYLMAR CA 91342
ROBERT AUSTIN	Known Small Pumper	LEYVA,HENRY D AND SUSAN	3037014060	13618 PEARBLOSSOM HWY PEARBLOSSOM CA 93553	PO BOX 791	PEARBLOSSOM CA 93553
ALISON COLEMAN	Known Small Pumper	COLEMAN,ALISON L	3037026011	13335 E AVENUE W11 PEARBLOSSOM CA 93553	13335 E AVENUE W11	PEARBLOSSOM CA 93553
LEE CHAHYUN	Known Small Pumper	CHA HYUN LEE	3039003038	VAC/LONGVIEW RD/VIC AVE S12 LITTLEROCK CA 93543	37427 WOODSIA CT	PALMDALE CA 93551
ELIZABETH KIMBERLIN	Known Small Pumper	KIMBERLIN,ELIZABETH T TR KIMBERLIN FAMILY TRUST	3039031001	35950 136TH ST E PEARBLOSSOM CA 93553	PO BOX 66	PEARBLOSSOM CA 93553
JILL FESSENDEN	Known Small Pumper	FESSENDEN,JILL ET AL	3039031005	13630 E AVENUE T10 PEARBLOSSOM CA 93553	PO BOX 285	PEARBLOSSOM CA 93553
LAUREN ANDERSON	Known Small Pumper	ANDERSON,LAUREN L AND MORAN,KATIE	3039031011	VAC/AVE T10/VIC 135TH STE PEARBLOSSOM CA 93553	5416 FAIR AVE APT 6401	NORTH HOLLYWOOD CA 91601
IGNACIO CERVANTES	Known Small Pumper	AMBRIZ,JUAN A	3039031013	13745 E AVENUE T10 PEARBLOSSOM CA 93553	7442 RIVERTON AVE	SUN VALLEY CA 91352
RITA TAVERNESE	Known Small Pumper	BLACK,PAUL J	3039031016	13750 E AVENUE T8 PEARBLOSSOM CA 93553	2313 E WILD ROSE CT	MOHAVE VALLEY AZ 86440
TIM RICE	Known Small Pumper	RICE,TIM	3039031017	13825 E AVENUE T10 PEARBLOSSOM CA 93553	PO BOX 1320	LITTLEROCK CA 93543
BERT WHITFIELD	Known Small Pumper	WHITFIELD,BERT AND JAUNCIE TRS WHITFIELD FAMILY TRUST	3039031020	13922 E AVENUE T8 PEARBLOSSOM CA 93553	29112 S HIGHMORE AVE	RANCHO PALOS VERDES CA 90275
GLORIA CALDERA	Known Small Pumper	CALDERA,ROSENDO AND GLORIA	3039032009	14009 E AVENUE T14 PEARBLOSSOM CA 93553	110 LIME ST	INGLEWOOD CA 90301
LEONARD RODRIGUEZ	Known Small Pumper	ANDERSON,SPENCER	3039032012	14012 E AVENUE T14 PEARBLOSSOM CA 93553	1900 WINONA AVE UNIT A	BURBANK CA 91504
JOHN MCGOWAN	Known Small Pumper	DAVIDSON,SHARON	3039032013	13832 E AVENUE T14 PEARBLOSSOM CA 93553	1139 N REEDER AVE	COVINA CA 91722
JON OLIVER	Known Small Pumper	TARPINIAN,ROBERT	3039032014	13803 E AVENUE U PEARBLOSSOM CA 93553	8614 WOODLEY AVE UNIT 312	NORTH HILLS CA 91343
DARWIN MOE	Known Small Pumper	MOE,DARWIN G AND LOUISE H	3039032015	13746 E AVENUE T14 PEARBLOSSOM CA 93553	PO BOX 87	PEARBLOSSOM CA 93553
DIANE DOWELL	Known Small Pumper	JUAREZ,FRANCISCO J AND MAYEN,REYNA I	3039032017	13705 E AVENUE U PEARBLOSSOM CA 93553	328 N HELENA ST	RIDGECREST CA 93555
RICHARD KESSENER	Known Small Pumper	OSEGUERA,ANNA M AND RIOS,ERLINA	3039032019	13617 E AVENUE T14 PEARBLOSSOM CA 93553	12620 RALSTON AVE	SYLMAR CA 91342
OLGA HUERTA	Known Small Pumper	HUERTA,CATARINO AND OLGA	3040001044	VAC/AVE R(DRT)VIC 130 STE SUN VILLAGE CA 93543	40104 166TH ST E	PALMDALE CA 93591
BARBARA HALL	Known Small Pumper	RICE,GEORGE T AND PAYNE,CHRISTIANA	3040007004	13242 E AVENUE R4 LITTLEROCK CA 93543	PO BOX 1180	LITTLEROCK CA 93543
ANNIE GIBSON	Known Small Pumper	GIBSON,ANNIE M	3040008012	VAC/AVE R2/VIC LONGVIEW RD PALMDALE CA 93591	16785 STAGECOACH AVE	PALMDALE CA 93591
ALBERT BAKER	Known Small Pumper	ALBERT BAKER	3040008086	Doesn't exist	35130 WYSE RD	SANTA CLARITA CA 91390
GISEL CHAVEZ	Known Small Pumper	CHAVEZ,SALVADOR AND GISEL	3040026039	14645 E AVENUE R8 LITTLEROCK CA 93543	4425 JASPER ST	LOS ANGELES CA 90032
PHYLLIS GOLDIN	Known Small Pumper	GOLDIN,FLETCHER J TR FLETCHER GOLDIN TRUST	3040030014	VAC/AVE R10/VIC 147TH STE SUN VILLAGE CA 93543	125 EDGEWOOD CT	TRACY CA 95376

Small Pumper Notice List

Original Exhibit C / Qualified Name	Type	Current Owner Full Name	Assessor Parcel Number	Site Full Address	Mailing Address	Mailing Address City, State and Zip
MARTHA RODRIGUEZ	Known Small Pumper	RODRIGUEZ,MIGUEL AND MARTHA A	3046029034	10721 E AVENUE T12 LITTLEROCK CA 93543	35820 106TH ST E	LITTLEROCK CA 93543
ROBINSON LUCIAN; BARBARA ROBINSON FAMILY	Known Small Pumper	ROBINSON,LUCIAN AND BARBARA TRS ROBINSON FAMILY TRUST	3046029035	35800 106TH ST E LITTLEROCK CA 93543	35800 106TH ST E	LITTLEROCK CA 93543
ROBERT SUTER	Known Small Pumper	SUTER,ROBERT	3047006020	VAC/VIC AVE V14/112 STE PEARBLOSSOM CA 93553	751 HIGHWAY AT	VILLA RIDGE MO 63089
JEON DEK H / JEON SOON K	Known Small Pumper	JEON,DEK H AND SOON K	3047017006	10645 E AVENUE W3 LITTLEROCK CA 93543	10645 E AVENUE W3	LITTLEROCK CA 93543
PRINCE JERRY D / PRINCE JACQUELINE	Known Small Pumper	BOMAR,NOEL AND GREEN-BOMAR,LUWANNA	3047020027	11015 BUTTERFIELD STAGE RD LITTLEROCK CA 93543	11015 BUTTERFIELD STAGE RD	JUNIPER HILLS CA 93543
GLENN TAYLOR	Known Small Pumper	HAYNES,HELEN C	3047020080	10620 BUTTERFIELD STAGE RD JUNIPER HILLS CA 93543	10620 BUTTERFIELD STAGE RD	JUNIPER HILLS CA 93543
HAO PHAN	Known Small Pumper	PHAN,HAO P AND VU,NGUYET T	3047021028	VAC/110TH STE(DRT)/VIC AVE V8 PEARBLOSSOM CA 93553	959 JUNESONG WAY	SAN JOSE CA 95133
NICHOLAS TOTH	Known Small Pumper	TOTH,BRIDGET M	3048022030	9400 FORT TEJON RD LITTLEROCK CA 93543	PO BOX 602	LITTLEROCK CA 93543
DIANNE MACLEAN	Known Small Pumper	MACLEAN,DIANNE	3050021002	35149 77TH ST E LITTLEROCK CA 93543	7654 PEARBLOSSOM HWY	LITTLEROCK CA 93543
MICHAEL WELSH	Known Small Pumper	WELSH,MICHAEL AND PATRICIA	3051011033	35720 47TH ST E PALMDALE CA 93552	35720 47TH ST E	PALMDALE CA 93552
AMY BREWER	Known Small Pumper	BREWER,STEVEN T CO TR S T AND S E BREWER TRUST	3052001010	4545 E AVENUE S4 PALMDALE CA 93552	2925 JEFFRIES ST	ROSAMOND CA 93560
RON BIVINS	Known Small Pumper	BIVINS,RONALD AND BIVINS,ROGER	3052002025	VAC/COR AVE S8/47TH STE PALMDALE CA 93552	13693 BADGER AVE	SYLMAR CA 91342
ABEL PEREZ	Known Small Pumper	ARREDONDO,LYDIA	3052006014	VAC/AVE S12/VIC 42ND STE PALMDALE CA 93552	4165 E AVENUE S12	PALMDALE CA 93552
JOHN DRUMMOND	Known Small Pumper	RODRIGUEZ,OTONIEL AND CAMARILLO,SANDY	3052008035	3727 E AVENUE S8 PALMDALE CA 93550	3727 E AVENUE S8	PALMDALE CA 93552
WILFREDO SEVILLA	Known Small Pumper	SEVILLA,WILFREDO	3052017025	36050 32ND ST E PALMDALE CA 93550	36050 32ND ST E	PALMDALE CA 93550
CHERNG SU	Known Small Pumper	MEGA DIAMOND LAND LLC AND SU,CHERNG CO TR C AND P SU TRUST C/O TSANG CHI CHEN	3053007046	VAC/AVENUE S/VIC 20TH STE PALMDALE CA 93550	9927 OLIVE CT	Temple City CA 91780
MARY THURSTON	Known Small Pumper	PARK,CHI W	3053010015 (NEW APN: 3053010027)	36300 SIERRA HWY PALMDALE CA 93550	930 E PICO BLVD STE 103A	LOS ANGELES CA 90021
DUONG LE	Known Small Pumper	LE,DUONG T	3053017043	36525 HAROLD 3RD ST PALMDALE CA 93550	36525 HAROLD 3RD ST	PALMDALE CA 93550
EMILIANO NAVA	Known Small Pumper	CHIKATO,MELVIN J TR	3053022058 (NEW APN: 3053022062)	VAC/SIERRA HWY/VIC CA AQUEDUCT PALMDALE CA 93550	3932 SOURDOUGH RD	ACTON CA 93510
TAKASHI KONO	Known Small Pumper	KONO,TAKASHI AND YOKO TRS TAKASHI AND YOKO KONO TRUST	3053029008	35604 1/2 PEARBLOSSOM HWY PALMDALE CA 93552	35130 SMALL RD	PALMDALE CA 93550
PENNY DAYTON	Known Small Pumper	DAYTON,MARTIN J III AND PENNY L	3053031015	VAC/VIC KATEE LN/KARI LN PALMDALE CA 93550	45503 12TH ST W	LANCASTER CA 93534
SALVATORE CARRUBBA	Known Small Pumper	PARKER,SALLY	3053031028	1834 CARSON MESA RD PALMDALE CA 93550	3807 SIERRA HWY STE 6 PMB 4359	ACTON CA 93510
CYNTHIA COLUMBIA	Known Small Pumper	COLUMBIA,GRADY L AND CYNTHIA L	3053032018	1514 CARSON MESA RD PALMDALE CA 93550	1514 CARSON MESA RD	PALMDALE CA 93550
GREGORY BIRDSALL	Known Small Pumper	BIRDSALL,GREGORY A AND MARILYN A	3053032019	1680 KATEE LN PALMDALE CA 93550	1680 KATEE LN	PALMDALE CA 93550
RODNEY STILLION	Known Small Pumper	STILLION,RODNEY P TR RODNEY P STILLION FAMILY TRUST	3054014036	36663 OLIVER LN PALMDALE CA 93551	36663 OLIVER LN	PALMDALE CA 93551
MICHAEL KIRSCH	Known Small Pumper	HARDY,FRANK T AND PAMELA L	3059008011	10711 FOUR WINDS RD LITTLEROCK CA 93543	10711 FOUR WINDS RD	LITTLEROCK CA 93543
BOEWER ROBERT ; COLLEEN / BOEWER FAMILY	Known Small Pumper	MATZ,KENNEY S	3059008023	10750 FOUR WINDS RD LITTLEROCK CA 93543	10750 FOUR WINDS RD	LITTLEROCK CA 93543

Small Pumper Notice List

Original Exhibit C / Qualified Name	Type	Current Owner Full Name	Assessor Parcel Number	Site Full Address	Mailing Address	Mailing Address City, State and Zip
JOHNNIE ARGO	Known Small Pumper	ARGO,JOHNNIE AND MARILYN	3059008025	10810 FOUR WINDS RD LITTLEROCK CA 93543	10810 FOUR WINDS RD	JUNIPER HILLS CA 93543
MATHER HOYT / MATHER YADIRA	Known Small Pumper	MATHER,HOYT AND YADIRA	3059008038	30810 106TH ST E JUNIPER HILLS CA 93543	PO BOX 773	LITTLEROCK CA 93543
TAMMY VELAZQUEZ	Known Small Pumper	VELAZQUEZ,WILFREDO G AND TAMMY J	3059008041	30700 106TH ST E JUNIPER HILL CA 93543	30700 106TH ST E	LITTLEROCK CA 93543
WILFREDO VELAZQUEZ	Known Small Pumper	VELAZQUEZ,WILFREDO G AND TAMMY J	3059008048	30700 106TH ST E JUNIPER HILL CA 93543	30700 106TH ST E	LITTLEROCK CA 93543
LAURENCE LEVIN	Known Small Pumper	NUMER,JONATHAN D AND MISEROY,OLIVIA G	3059008050	10650 FOUR WINDS RD LITTLEROCK CA 93543	10650 FOUR WINDS RD	LITTLEROCK CA 93543
DORIS WILLIAMS	Known Small Pumper	MALDONADO,ERNEST D AND JESSICA L	3059008053	10731 FOUR WINDS RD LITTLEROCK CA 93543	10731 FOUR WINDS RD	LITTLEROCK CA 93543
CARLOS RAMIREZ	Known Small Pumper	FLORES,EZEQUIEL M AND MARTINEZ,EZEQUIEL	3059008083	30900 106TH ST E JUNIPER HILLS CA 93543	308 E AVENUE R8	PALMDALE CA 93550
JUNIPER HILLS COMMUNITY ASSN	Known Small Pumper	JUNIPER HILLS COMMUNITY ASSN	3059009082	31401 106TH ST E JUNIPER HILLS CA 93543	PO BOX 192	LITTLEROCK CA 93543
PETRIE STANLEY A / PETRIE KATHLEEN M	Known Small Pumper	PETRIE,STANLEY A AND KATHLEEN M	3059009083	31220 106TH ST E LITTLEROCK CA 93543	31220 106TH ST E	LITTLEROCK CA 93543
LAINIZ MAURICIO / LAINIZ MARIA G	Known Small Pumper	BYRNE,JESSE	3059009084	10645 ROSS RD JUNIPER HILLS CA 93543	10645 ROSS RD	JUNIPER HILLS CA 93543
GARY YOTHER	Known Small Pumper	YOTHER,GARY TR YOTHER TRUST	3059009086	31210 106TH ST E LITTLEROCK CA 93543	10735 ROSS RD	LITTLEROCK CA 93543
JOHN PARSONS	Known Small Pumper	PARSONS,JOHN R TR JOHN R PARSONS TRUST	3059012003	VAC/VIC AVE Y8/Y6 STE JUNIPER HILLS CA 93543	30931 96TH ST E	LITTLEROCK CA 93543
FREEMAN VALERIE J	Known Small Pumper	CREELMAN,PETER AND DIANA	3059012024	9523 COLLEY PL LITTLEROCK CA 93543	9523 COLLEY PL	LITTLEROCK CA 93543
BARRY OLSON	Known Small Pumper	OLSON,BARRY	3059012034	31659 96TH ST E LITTLEROCK CA 93543	PO BOX 10	PEARBLOSSOM CA 93553
BARBARA CLARY	Known Small Pumper	BALOGH,ANDRAS A AND DE CAMP,LOIS M	3059012035	31675 96TH ST E LITTLEROCK CA 93543	31675 96TH ST E	LITTLEROCK CA 93543
CARLENE JOHNSON	Known Small Pumper	JOHNSON,CARLENE A TR CARLENE A JOHNSON TRUST	3059014013	9408 E AVENUE Y8 JUNIPER HILLS CA 93543	PO BOX 1619	LITTLEROCK CA 93543
CALANDRI JOHN ; S 1992 TRUST	Known Small Pumper	COACHELLA GREEN LLC	3386007035	43511 70TH STREET EAST LANCASTER	43511 70TH STREET EAST	LANCASTER CA 93535
PASSMORE RICHARD A JR	Known Small Pumper	PASSMORE,RICHARD A JR	3059017032	9956 CIMA MESA RD JUNIPER HILLS CA 93543	9956 CIMA MESA RD	JUNIPER HILLS CA 93543
LOVE BRUCE / LOVE STEPHANIE	Known Small Pumper	LOVE,BRUCE W AND STEPHANIE S TRS BRUCE AND STEPHANIE LOVE TRUST	3059017058	29709 104TH ST E JUNIPER HILLS CA 93543	29709 104TH ST E	JUNIPER HILLS CA 93543
BARBARA PENN	Known Small Pumper	PENN,CARLTON D AND BARBARA J	3059017060	10401 PIUTE RD LITTLEROCK CA 93543	2346 W AVENUE N8	PALMDALE CA 93551
MARY MOFFETT	Known Small Pumper	MOFFETT,MARY E AND SCOTT,MICHELLE	3059017061	10434 PIUTE RD LITTLEROCK CA 93543	10434 PIUTE RD	LITTLEROCK CA 93543
ALEXANDRA PANAGOULIAS	Known Small Pumper	HOLLOWAY,DANNY L AND KRISTIN J	3059017063	10450 PIUTE RD LITTLE ROCK CA 93543	10450 PIUTE RD	LITTLEROCK CA 93543
CHANG JAE Y	Known Small Pumper	CHANG,JAE Y	3059017067	29916 104TH ST E LITTLEROCK CA 93543	29916 104TH ST E	LITTLEROCK CA 93543
JOSEPHINE HALVORSEN	Known Small Pumper	KESHISHYAN,EDMOND AND JASMEN	3059017079	10392 CIMA MESA RD JUNIPER HILLS CA 93543	1234 ELM AVE	GLENDALE CA 91201
REYNALDO CHAVEZ	Known Small Pumper	CHAVEZ,SANDEE L	3059017082	29857 104TH ST E LITTLEROCK CA 93543	29857 104TH ST E	LITTLEROCK CA 93543
MARTIN WHISLER	Known Small Pumper	WHISLER,MARTIN R	3059017085	29828 104TH ST E JUNIPER HILLS CA 93543	29828 104TH ST E	LITTLEROCK CA 93543
CARLSON STEPHEN W / CARLSON VIRGINIA C	Known Small Pumper	CARLSON,STEPHEN W AND VIRGINIA C	3059017093	29987 PINON PINE LN LITTLEROCK CA 93543	29987 PINON PINE LN	LITTLEROCK CA 93543

Small Pumper Notice List

Original Exhibit C / Qualified Name	Type	Current Owner Full Name	Assessor Parcel Number	Site Full Address	Mailing Address	Mailing Address City, State and Zip
FRANK KENTON	Known Small Pumper	KENTON,FRANK	3059017121	10200 CIMA MESA RD LITTLEROCK CA 93543	10200 CIMA MESA RD	JUNIPER HILLS CA 93543
WAGENBACH WALTRAUD	Known Small Pumper	ARCHER,ROBERT AND GEROGINE TRS R E AND G J ARCHER TRUST	3059018001	30530 104TH ST E LITTLEROCK CA 93543	509 ANDOVER DR	BURBANK CA 91504
WHITEHOUSE RICHARD L WHITEHOUSE SHEILA W	Known Small Pumper	WHITEHOUSE,RICHARD L AND SHEILA W	3059018005	30401 104TH ST E LITTLEROCK CA 93543	PO BOX 1613	LITTLEROCK CA 93543
LENSING VALERIE A	Known Small Pumper	LENSING,VALERIE A	3059018009	30601 104TH ST E LITTLEROCK CA 93543	3632 SMITH AVE UNIT 749	ACTON CA 93510
GEORGE JONES	Known Small Pumper	JONES,GEORGE R AND LESLIE C	3059018057	9801 CIMA MESA RD JUNIPER HILLS CA 93543	9801 CIMA MESA RD	LITTLEROCK CA 93543
RICHARD WHITEHOUSE	Known Small Pumper	WHITEHOUSE,RICHARD L AND SHEILA W	3059018076	30363 104TH ST E LITTLEROCK CA 93543	PO BOX 1613	LITTLEROCK CA 93543
DAVID HARSHBARGER	Known Small Pumper	HARSHBARGER,DAVID E AND GLADYS J	3059018077	30329 104TH ST E LITTLEROCK CA 93543	3524 E AVENUE R NO 209	PALMDALE CA 93550
TURNER GREGORY W / TURNER STEPHANIE R	Known Small Pumper	TURNER,GREGORY W AND STEPHANIE R	3059018108	30510 101ST ST E JUNIPER HILLS CA 93543	30510 101ST ST E	JUNIPER HILLS CA 93543
GEORGINA HADDEN	Known Small Pumper	RANDLE,CRAIG AND AMY	3059018110	10101 CIMA MESA RD LITTLEROCK CA 93543	10101 CIMA MESA RD	LITTLEROCK CA 93543
JOE AND DEBORAH JACOBS	Known Small Pumper	JACOBS,JOE L AND DEBORAH J	3059018114	30053 104TH ST E LITTLEROCK CA 93543	PO BOX 696	PEARBLOSSOM CA 93553
WILLIAMS NANETTE	Known Small Pumper	WILLIAMS,NANETTE J TR NANETTE J WILLIAMS TRUST	3059023001	11030 CIMA MESA RD LITTLEROCK CA 93543	11030 CIMA MESA RD	LITTLEROCK CA 93543
HELTON NATHAN J / HELTON STACEY M	Known Small Pumper	HELTON,NATHAN J AND STACEY M	3059023002	11115 JUNIPER MESA RD LITTLEROCK CA 93543	11115 JUNIPER MESA RD	LITTLEROCK CA 93543
GREGORY WILLIAM A GREGORY JENSEN FAMILY	Known Small Pumper	GREGORY,WILLIAM A CO TR GREGORY JENSEN FAMILY TRUST	3059023004	11215 JUNIPER MESA RD LITTLEROCK CA 93543	11215 JUNIPER MESA RD	LITTLEROCK CA 93543
FRANTZ BARRY N / FRANTZ DIANE	Known Small Pumper	PAK,NAE WUNG AND SUKYOUNG	3059023012	11100 JUNIPER MESA RD LITTLEROCK CA 93543	11100 JUNIPER MESA RD	LITTLEROCK CA 93543
CALVIN GUMS	Known Small Pumper	ZUNG,EDWARD E AND MEE C	3059023016	VAC/MANZANITA MESA/VIC 113RD STE LITTLEROCK CA 93543	PO BOX 4614	PANORAMA CITY CA 91412
JOHN ROBERTS	Known Small Pumper	BERGER,STEVEN	3059023017	11241 MANZANITA MESA RD LITTLEROCK CA 93543	11241 MANZANITA MESA RD	LITTLEROCK CA 93543
KNUDTSON KEVIN M	Known Small Pumper	KNUDTSON,KEVIN M	3059023018	11301 MANZANITA MESA RD LITTLEROCK CA 93543	4981 HOOK AVE	ROSAMOND CA 93560
GARRETT JOANNE J / GARRETT FAMILY	Known Small Pumper	GARRETT,JOANNE J TR GARRETT FAMILY TRUST	3059023022	11254 MANZANITA MESA RD LITTLEROCK CA 93543	1018 ASPEN GROVE CIR	MINDEN NV 89423
PATRICIA LACHENEY	Known Small Pumper	LACHENEY,PATRICIA A TR LACHENEY TRUST	3059023023	11054 MANZANITA MESA RD LITTLEROCK CA 93543	11054 MANZANITA MESA RD	LITTLEROCK CA 93543
HOFF R E ; S J LIVING TRUST	Known Small Pumper	NEAL,SEAN	3059023024	11111 MANZANITA MESA RD LITTLEROCK CA 93543	11111 MANZANITA MESA RD	LITTLEROCK CA 93543
BERGER STEVEN / BERGER BARBARA	Known Small Pumper	ROBERTS,BILLIE J AND GUILFOYLE,JESSICA N	3059023037	11216 JUNIPER MESA RD LITTLEROCK CA 93543	PO BOX 576	LITTLEROCK CA 93543
BLADEN TUFTS DIANA L 1	Known Small Pumper	BLADEN TUFTS,DIANA L	3059023039	11116 JUNIPER MESA RD LITTLEROCK CA 93543	11116 JUNIPER MESA RD	LITTLEROCK CA 93543
YAHRAUS BILL / YAHRAUS ; ROSENTHAL /TR	Known Small Pumper	YAHRAUS,WILLIAM H AND ROSENTHAL,ROBIN	3059023046	11300 MANZANITA MESA RD LITTLEROCK CA 93543	11300 MANZANITA MESA RD	LITTLEROCK CA 93543
FEJES MICHAEL P / WEBB MADLEINE K	Known Small Pumper	FEJES,MICHAEL P AND WEBB,MADLEINE K	3059024002	11508 LINDA MESA RD LITTLEROCK CA 93543	11508 LINDA MESA RD	LITTLEROCK CA 93543
MICHAEL FEJES	Known Small Pumper	FEJES,MICHAEL P AND WEBB,MADLEINE K	3059024003	11558 LINDA MESA RD LITTLEROCK CA 93543	11508 LINDA MESA RD	LITTLEROCK CA 93543
MATHIESON PAMELA	Known Small Pumper	FEJES,MICHAEL	3059024028	11316 LINDA MESA RD LITTLEROCK CA 93543	11508 LINDA MESA RD	JUNIPER HILLS CA 93543
GREGORY MENK	Known Small Pumper	MENCK,GREGORY A AND CAROL D	3059024041	10909 E JUNIPER HILLS RD LITTLEROCK CA 93543	10909 E JUNIPER HILLS RD	LITTLEROCK CA 93543

Small Pumper Notice List

Original Exhibit C / Qualified Name	Type	Current Owner Full Name	Assessor Parcel Number	Site Full Address	Mailing Address	Mailing Address City, State and Zip
JOHN GARFIELD	Known Small Pumper	GARFIELD,JOHN A	3059024047	11307 LINDA MESA RD LITTLEROCK CA 93543	4470 W SUNSET BLVD STE 107	LOS ANGELES CA 93543
SCOTT BECKETT	Known Small Pumper	BECKETT,SCOTT AND DELYNN	3059024048	11319 LINDA MESA RD JUNIPER HILLS CA 93543	PO BOX 1098	LITTLEROCK CA 93543
BENNETT BARNEY	Known Small Pumper	BENNETT,BARNEY	3059024052	11207 LINDA MESA RD JUNIPER HILLS CA 93543	11207 LINDA MESA RD	JUNIPER HILLS CA 93543
WILLIAM KOOKEN	Known Small Pumper	GUZMAN,LONDY	3059024054	11433 LINDA MESA RD JUNIPER HILLS CA 93543	11433 LINDA MESA RD	JUNIPER HILLS CA 93534
LINDA MASTIN	Known Small Pumper	MASTIN,THOMAS P AND LINDA L TRS MASTIN TRUST	3059024070	VAC/LINDA MESA(DRT)/VIC JUNIPER JUNIPER HILLS CA 93543	2660 PEARBLOSSOM HWY	PALMDALE CA 93550
MARIBEL TRUJILLO	Known Small Pumper	BRUESSEL,BRUC E AND CYNTHIA	3059026023	29430 106TH ST E LITTLEROCK CA 93543	PO BOX 1532	LITTLEROCK CA 93543
BEAULIEU KERRY	Known Small Pumper	BEAULIEU,KERRY	3059026030	10745 PINECREST MESA RD LITTLEROCK CA 93543	10745 PINECREST MESA RD	LITTLEROCK CA 93543
ALAN COMPTON	Known Small Pumper	COMPTON,CAROL E TR CAROL E COMPTON TRUST	3059026033	10721 PINECREST MESA RD LITTLE ROCK CA 93543	10721 PINECREST MESA RD	LITTLEROCK CA 93543
JACK MILBURN	Known Small Pumper	MILBURN,MARIANNE E TR MILBURN FAMILY TRUST	3059026034	10846 JUNIPER HILLS RD LITTLEROCK CA 93543	PO BOX 810	LITTLEROCK CA 93543
CANDACE CASTELLANOS	Known Small Pumper	SANTNER,NORBERT	3059026035	10707 PINECREST MESA RD JUNIPER HILLS CA 93543	10707 PINECREST MESA RD	JUNIPER HILLS CA 93543
SHANE ALLEN	Known Small Pumper	ALLEN,SHANE	3059026036	10633 PINECREST MESA RD LITTLEROCK CA 93543	10633 PINECREST MESA RD	JUNIPER HILLS CA 93543
DAVID LATTA	Known Small Pumper	DADDARIO,RICHARD C	3059026037	10621 PINECREST MESA RD LITTLEROCK CA 93543	10621 PINECREST MESA RD	LITTLEROCK CA 93543
HARPER SHARON D	Known Small Pumper	HARPER,SHARON D	3059029005	11246 JUNIPER HILLS RD LITTLEROCK CA 93543	PO BOX 680	LITTLEROCK CA 93543
KIM YOCHAN	Known Small Pumper	ANDERSON,MARK A	3059029006	11208 JUNIPER HILLS RD LITTLEROCK CA 93543	PO BOX 1413	UPLAND CA 91785
BROFFEL ROBERT	Known Small Pumper	BROFFEL,ROBERT	3059029022	11201 JUNIPER HILLS RD LITTLEROCK CA 93543	11201 JUNIPER HILLS RD	LITTLEROCK CA 93543
CHRISTINA BAUER	Known Small Pumper	BAUER,STEPHEN J AND CHRISTINA M	3059029027	11420 JUNIPER HILLS RD JUNIPER HILLS CA 93543	11420 JUNIPER HILLS RD	LITTLEROCK CA 93543
RORY NAVIS	Known Small Pumper	LANDBARON HOLDINGS LLC	3060002034	VAC/AVE X15/VIC 121ST STE PEARBLOSSOM CA 93553	12046 US HIGHWAY 16	CUSTER SD 57730
SID ESPINOZA	Known Small Pumper	ESPINOZA,SID B	3060008010	13138 FORT TEJON RD PEARBLOSSOM CA 93553	123 SUGARBUSH LN	NORTH LAS VEGAS NV 89031
ILIE TARAU	Known Small Pumper	TARAU,ILIE AND SUSANA	3060008013	13140 FORT TEJON RD PEARBLOSSOM CA 93553	5752 HOMEWOOD AVE	BUENA PARK CA 90621
BRIAN DAVIES	Known Small Pumper	DAVIES,BRIAN AND SALINE TRS DAVIES TRUST	3060008016	13224 FORT TEJON RD PEARBLOSSOM CA 93553	PO BOX 10	VALYERMO CA 93563
ANTOINE DOLBAKIAN	Known Small Pumper	DOLBAKIAN,ANTOINE T CO TR DOLBAKIAN FAMILY TRUST	3060008022	13261 FORT TEJON RD PEARBLOSSOM CA 93553	PO BOX 55027	SHERMAN OAKS CA 91413
LEONARD DIMASI	Known Small Pumper	ABYSSIANI COMPANY LLC C/O LEONARDO NICHOLAS DI MASI	3060008024	13112 FT TEJON RD PEARBLOSSOM CA 93553	PO BOX 772	BURBANK CA 91504
NADIM MAIDA	Known Small Pumper	MAIDA,NADIM TR MAIDA TRUST	3060013028	VAC/121 STE/VIC AVE 214 JUNIPER HILLS CA 93543	350 DELAWARE DR	VENTURA CA 93001
GUILDA TEEL	Known Small Pumper	TEEL,LLOYD B AND GUILDA L	3060013029	12001 TUMBLEWEED RD JUNIPER HILLS CA 93543	PO BOX 366	LITTLEROCK CA 93543
STEVEN GRIFFITH	Known Small Pumper	SAMANO,JESUS M AND TERESA ET AL ZUNIGA,JOSE L	3060013037	VAC/VIC 118 STE/AVE 212 JUNIPER HILLS CA 93543	10329 BRYSON AVE	SOUTH GATE CA 90280
ORDWAY STEVE P	Known Small Pumper	ORDWAY,STEVE P	3060013040	12501 LE PAGE RANCH RD PEARBLOSSOM CA 93553	12501 LE PAGE RANCH RD	PEARBLOSSOM CA 93553
HEIDE CASTRO	Known Small Pumper	MATHEWSON,ELIZABETH A TR E A MATHEWSON TRUST	3060013041	12401 LE PAGE RANCH RD PEARBLOSSOM CA 93553	PO BOX 514	PEARBLOSSOM CA 93553

Small Pumper Notice List

Original Exhibit C / Qualified Name	Type	Current Owner Full Name	Assessor Parcel Number	Site Full Address	Mailing Address	Mailing Address City, State and Zip
JANET SHIPLEY	Known Small Pumper	HAYNES,LAURIE TR LAURIE HAYNES TRUST	3060014023	30301 LONGVIEW RD PEARBLOSSOM CA 93553	30301 LONGVIEW RD	PEARBLOSSOM CA 93553
MICHAEL BOOTT	Known Small Pumper	BOOTT,MICHAEL D AND BOOTH,MARK	3060015004	29819 LONGVIEW AVE PEARBLOSSOM CA 93553	7547 NEWCASTLE AVE	RESEDA CA 91335
NANCY GRABE	Known Small Pumper	GRABE,WALTER L AND NANCY J	3060015019	12607 LE PAGE RANCH RD VALYERMO CA 93553	PO BOX 57	PEARBLOSSOM CA 93553
JOHN SULLIVAN	Known Small Pumper	ECKE,SANDRA W	3060015020	12611 LE PAGE RANCH RD VALYERMO CA 93553	2130 25TH ST	COOS BAY OR 97420
CHARLES LENNOX	Known Small Pumper	LENNOX,CHARLES AND PATRICIA TRS LENNOX FAMILY TRUST	3060015025	12742 LE PAGE RANCH RD PEARBLOSSOM CA 93553	PO BOX 7	PEARBLOSSOM CA 93553
ALLISON RHODEN	Known Small Pumper	SHAFERMAN,LEONID	3060019017	29131 DEVILS PUNCH BOWL RD PEARBLOSSOM CA 93553	2312 DONELLA CIR	LOS ANGELES CA 90077
ROBERT SWICK	Known Small Pumper	SWICK,ROBERT C CO TR SWICK TRUST	3060019025	CBN/VIC 140 STW DEVILS PUNCHBOWL JUNIPER HILLS CA 93543	13612 BRADLEY AVE	SYLMAR CA 91342
IRMA CARLE	Known Small Pumper	CARLE,IRMA A TR IRMA A CARLE TRUST	3060019030	30002 141ST ST E PEARBLOSSOM CA 93553	30701 LONGVIEW RD	PEARBLOSSOM CA 93553
CRAWFORD JEFFREY S / CRAWFORD TARALI I	Known Small Pumper	JACOBI,GILBERT S JR	3060019042	28600 DEVILS PUNCH BOWL RD PEARBLOSSOM CA 93553	28600 DEVILS PUNCH BOWL RD	PEARBLOSSOM CA 93553
ROBERT FORSHIER	Known Small Pumper	CHUNG,DUCKMO AND MOON HI TRS DUCKMO AND MOON HI CHUNG TRUST	3060020054	12715 MURPHYS LN PEARLBLOSSOM CA 93553	13621 HOLT AVE	SANTA ANA CA 92705
RODRIGUEZ JUAN C / RODRIGUEZ GABRIELA	Known Small Pumper	RODRIGUEZ,JUAN C AND GABRIELA AND CASPANEDE,MARIA	3060020063	29143 127TH ST E PEARBLOSSOM CA 93553	29143 127TH ST E	PEARBLOSSOM CA 93553
WILKINS MARK E	Known Small Pumper	FLOYD,ARCHIE	3060020064	12615 MURPHYS LN PEARBLOSSOM CA 93553	PO BOX 1052	PEARBLOSSOM CA 93553
OTIS DAVID E / OTIS SALLY A	Known Small Pumper	OTIS,DAVID E AND SALLY A	3060020065	12635 MURPHYS LN PEARBLOSSOM CA 93553	12635 MURPHYS LN	PEARBLOSSOM CA 93553
JOHN JEFFERSON	Known Small Pumper	JEFFERSON,MARGARET M	3060020098	29240 126TH ST E PEARBLOSSOM CA 93553	29240 126TH ST E	PEARBLOSSOM CA 93553
JONATHAN MANDELL	Known Small Pumper	SIXPEL INVERSIONES LLC	3060021004	12864 MURPHYS LN VALYERMO CA 93553	5840 N ADENMOOR AVE	LAKEWOOD CA 90713
RODNEY SAKEMILLER	Known Small Pumper	SAKEMILLER,RODNEY F AND MARDELLE K	3060021006	12826 MURPHYS LN VALYERMO CA 93553	PO BOX 146	PEARBLOSSOM CA 93553
DRASHER RAYMOND A / DRASHER JANET M	Known Small Pumper	DRASHER,RAYMOND A AND JANET M	3060021007	28849 LONGVIEW ROAD PEARBLOSSOM CA 93553	28849 LONGVIEW ROAD	PEARBLOSSOM CA 93553
TIM WHEELER	Known Small Pumper	WHEELER,TIM	3060021008	28827 LONGVIEW RD VALYERMO CA 93553	28827 LONGVIEW RD	PEARBLOSSOM CA 93553
DOMENIC SCAVO	Known Small Pumper	SMALLEY ELLISON,CAROL CO TR CAROL SMALLEY ELLISON TRUST	3060021017	12724 PALLET MESA RD PEARBLOSSOM CA 93553	3827 COLBY CIR	VENTURA CA 93003
JUANITA HADDOX	Known Small Pumper	ANGULO,JOSE L	3060021023	12721 JUNIPER HILLS RD JUNIPER HILLS CA 93553	12721 JUNIPER HILLS RD	PEARBLOSSOM CA 93553
ARCHDALE DONALD / ARCHDALE CHERYL	Known Small Pumper	ARCHDALE,DONALD AND CHERYL	3060021024	12647 JUNIPER HILLS RD PEARBLOSSOM CA 93553	12647 JUNIPER HILLS RD	PEARBLOSSOM CA 93553
LAZARES ELLEN J	Known Small Pumper	LAZARES,ELLEN	3060021081	12605 JUNIPER HILLS RD PEARBLOSSOM CA 93553	12605 JUNIPER HILLS RD	PEARBLOSSOM CA 93553
ALETHA GROSSMAN	Known Small Pumper	GROSSMAN,ALETHA M	3060022005	29220 121ST ST E LITTLEROCK CA 93543	29220 121ST ST E	LITTLEROCK CA 93543
BEVERLEE BERG	Known Small Pumper	BERG,BEVERLEE	3060022006	29132 121ST ST E LITTLEROCK CA 93543	PO BOX 146	LITTLEROCK CA 93543
DONALD SMALL	Known Small Pumper	SMALL,DONALD M TR DONALD M SMALL TRUST AND SMALL,EMILIE R C/O EMILIE R SMALL	3060022008	29100 121ST ST E LITTLEROCK CA 93543	2118 WILSHIRE BLVD PMB 869	SANTA MONICA CA 90403
PAMELA TURK (Exhibit 4)	Known Small Pumper	TURK,RUDOLPH AND PAMELLA TRS TURK TRUST	3060022017	12141 MURPHY LN PEARBLOSSOM CA 93553	PO BOX 1016	LITTLEROCK CA 93543
ELIZABETH CLARK	Known Small Pumper	WATTS,ANDREW	3060022018	29405 123RD ST E PEARBLOSSOM CA 93553	2708 WILSHIRE BLVD STE 400	SANTA MONICA CA 90403

Small Pumper Notice List

Original Exhibit C / Qualified Name	Type	Current Owner Full Name	Assessor Parcel Number	Site Full Address	Mailing Address	Mailing Address City, State and Zip
VANCE POMEROY	Known Small Pumper	POMEROY,VANCE D	3060022020	VAC/121ST STE/VIC TUMBLEWEED RD JUNIPER HILLS CA 93543	29319 121ST ST E	JUNIPER HILLS CA 93543
KIMBERLY POMEROY	Known Small Pumper	POMEROY,VANCE AND KIMBERLEY	3060022021	VAC/121 STE/VIC NEARWOOD RD JUNIPER HILLS CA 93543	29319 121ST ST E	JUNIPER HILLS CA 93543
JOHN & LINDA WUCHERPENNIG	Known Small Pumper	WUCHERPENNIG,JOHN AND LINDA TRS WUCHERPENNIG FAMILY TRUST	3060022030	29550 118TH ST E JUNIPER HILLS CA 93543	29550 118TH ST E	JUNIPER HILLS CA 93543
JOHN SARLI	Known Small Pumper	SARLI,JOHN	3060022031	29543 121ST ST E JUNIPER HILLS CA 93543	29543 121ST ST E	LITTLEROCK CA 93543
POMEROY VANCE / POMEROY KIMBERLEY A	Known Small Pumper	POMEROY,VANCE AND KIMBERLEY A	3060022043	29319 121ST ST E LITTLEROCK CA 93543	29319 121ST ST E	LITTLEROCK CA 93543
BIEHL JEFFREY R / BIEHL JENNIFER R	Known Small Pumper	GRAPPO,GARY J	3060022051	11601 BEAUCOURT LN LITTLEROCK CA 93543	11601 BEAUCOURT LN	JUNIPER HILLS CA 93543
DOROTHY RESSLER	Known Small Pumper	A A A ROYAL SENIOR LIVING INC	3060022052	11605 BEAUCOURT LN LITTLEROCK CA 93543	7011 PARK MANOR AVE	NORTH HOLLYWOOD CA 91605
KATHY JOHNSTON	Known Small Pumper	SIGHTS,ROBERT H	3060022054	11641 BEAUCOURT LN JUNIPER HILLS CA 93543	11641 BEAUCOURT LN	JUNIPER HILLS CA 93543
JOHN TINTOCALIS	Known Small Pumper	MARTIN,CHARLES W JR AND SANDRA	3060022060	11640 NEARWOOD RD LITTLEROCK CA 93543	PO BOX 1036	LITTLEROCK CA 93543
TIBOR DOBRANSZKY	Known Small Pumper	BAKALINSKIY,ALEKSANDR	3060022061	29348 118TH ST E JUNIPER HILLS CA 93543	29348 118TH ST E	JUNIPER HILLS CA 93543
SHANNON LAREN	Known Small Pumper	BAILEY,WENDY	3060022065	29540 121ST ST E JUNIPER HILLS CA 93543	PO BOX 1525	LITTLEROCK CA 93543
DENNIS MOREHOUSE	Known Small Pumper	MOREHOUSE,DENNIS V	3060025002	12328 JUNIPER HILLS RD JUNIPER HILLS CA 93553	12328 JUNIPER HILLS RD	PEARBLOSSOM CA 93553
JEFFREY SKINNER	Known Small Pumper	SKINNER,JEFFREY S	3060025007	12104 JUNIPER HILLS RD LITTLEROCK CA 93543	PO BOX 665	LITTLEROCK CA 93543
GIVENS CONSTANCE GIVENS ROBERT C; JANET F	Known Small Pumper	GIVENS,CONSTANCE DECD EST OF AND GIVENS,ROBERT C AND JANET F	3060025010	12142 JUNIPER HILLS RD LITTLEROCK CA 93543	12142 JUNIPER HILLS RD	LITTLEROCK CA 93543
OLSEN NATHANIEL II / OLSEN DIANE	Known Small Pumper	OLSEN,NATHANIEL II AND DIANE	3060025015	12050 JUNIPER HILLS RD JUNIPER HILLS CA 93543	12050 JUNIPER HILLS RD	JUNIPER HILLS CA 93543
MARTIN MUELLER	Known Small Pumper	ABRAMCHAEV,ARTHUR	3060025016	12020 JUNIPER HILLS RD JUNIPER HILLS CA 93543	16432 76TH AVENUE #2	FRESH MEADOWS NY 11366
BONES JACK JR / BONES KATHY	Known Small Pumper	BONES,JACK JR AND KATHY	3060025025	12100 JUNIPER HILLS RD LITTLEROCK CA 93543	12100 JUNIPER HILLS RD	LITTLEROCK CA 93543
GEORGE MATSUI	Known Small Pumper	LEAHY,SHEILA M AND PARSONS,DAVID A	3060025027	12102 JUNIPER HILLS RD LITTLEROCK CA 93543	12102 JUNIPER HILLS RD	JUNIPER HILLS CA 93543
JOHN WYLY	Known Small Pumper	WYLY,JOHN D AND PEGGY A	3060025031	12162 JUNIPER HILLS RD JUNIPER HILLS CA 93543	12162 JUNIPER HILLS RD	PEARBLOSSOM CA 93553
KEITH MARKS	Known Small Pumper	MARKS,KEITH D AND J REBECCA TRS MARKS TRUST	3060025032	12222 JUNIPER HILLS RD JUNIPER HILLS CA 93553	PO BOX 1085	PEARBLOSSOM CA 93553
JANE KEEVER - JANE E. KEEVER TRUST	Known Small Pumper	KEEVER,JANE E TR KEEVER TRUST	3060025036	12502 JUNIPER HILLS RD PEARBLOSSOM CA 93553	12502 JUNIPER HILLS RD	PEARBLOSSOM CA 93553
WILLIAM WHEELER	Known Small Pumper	WHEELER,WILLIAM K	3060025037	12560 JUNIPER HILLS RD PEARBLOSSOM CA 93553	1204 E SANTA PAULA ST	SANTA PAULA CA 93060
JENS IPSEN	Known Small Pumper	IPSEN,HANS C	3060027003	31555 LONGVIEW RD PEARBLOSSOM CA 93553	1752 E AVENUE J NO 256	LANCASTER CA 93535
GREGORY COVERDILL	Known Small Pumper	COVERDILL,GREGORY AND NANCY TRS COVERDILL TRUST	3060028050	28560 CRUTHERS CREEK RD PEARBLOSSOM CA 93553	28650 CRUTHERS CREEK RD	PEARBLOSSOM CA 93553
MICHELE RHODEN	Known Small Pumper	JURCOANE,DAVID AND WATTS,EMILY	3060028058	28660 CRUTHERS CREEK RD PEARBLOSSOM CA 93553	28660 CRUTHERS CREEK RD	PEARBLOSSOM CA 93553
STEVEN SWICK	Known Small Pumper	SWICK,STEVEN E AND VICTORIA K AND SWICK,ROBERT C AND MARGUERITE E	3060028060	28700 CRUTHERS CREEK RD PEARBLOSSOM CA 93553	PO BOX 294	PEARBLOSSOM CA 93553
BRIAN COLEMAN	Known Small Pumper	BAUMGARTNER,DANIEL B AND LORI L	3060028064	28620 CRUTHERS CREEK RD PEARBLOSSOM CA 93553	28620 CRUTHERS CREEK RD	PEARBLOSSOM CA 93553

Small Pumper Notice List

Original Exhibit C / Qualified Name	Type	Current Owner Full Name	Assessor Parcel Number	Site Full Address	Mailing Address	Mailing Address City, State and Zip
MILDRED BALL	Known Small Pumper	JEFFERDS,VINCENT S	3060029003	29301 DEVILS PUNCH BOWL RD PEARBLOSSOM CA 93553	6209 ROCKCLIFF DR	LOS ANGELES CA 90068
PHILLIP LEWIS	Known Small Pumper	LEWIS,PHILLIP W CO TR LEWIS TRUST	3060029009	28400 CRUTHERS CREEK RD VALYERMO CA 93553	28400 CRUTHERS CREEK RD	PEARBLOSSOM CA 93553
KENNETH KILBOURNE	Known Small Pumper	KILBOURNE,KENNETH P AND VALERIE L	3060029010	28701 DEVILS PUNCH BOWL RD JUNIPER HILLS CA 93553	28701 DEVILS PUNCH BOWL RD	PEARBLOSSOM CA 93553
LARRY CONNELLY	Known Small Pumper	CONNELLY,LARRY J AND SHAREN TRS L J AND S S CONNELLY TRUST	3060030006	VAC/VIC 126 STE/PALLET MESA RD JUNIPER HILLS CA 93543	7193 PEARBLOSSOM HWY	LITTLEROCK CA 93543
LORRAINE SHONE	Known Small Pumper	SHONE,LORRAINE N TR LORRAINE N SHONE FAMILY TRUST	3060030018	12061 JUNIPER HILLS RD LITTLEROCK CA 93543	PO BOX 265	LITTLEROCK CA 93543
APPLETON WILLIAM R APPLETON JACQUELINE S	Known Small Pumper	CAIN,BRUCE AND CYNTHIA	3060030019	11841 JUNIPER HILLS RD LITTLEROCK CA 93543	11841 JUNIPER HILLS RD	LITTLEROCK CA 93543
WORLEY EDWARD L	Known Small Pumper	WORLEY,EDWARD L	3060030020	11866 JUNIPER HILLS RD LITTLEROCK CA 93543	11866 JUNIPER HILLS RD	LITTLEROCK CA 93543
MATSON BRADLEY F / MATSON NINA M	Known Small Pumper	MATSON,BRADLEY F AND NINA M	3060030024	28749 121ST ST E LITTLEROCK CA 93543	28891 River Rd SE	Mill City OR 97360
ROGERS MARVIN A / ROGERS JERRY H	Known Small Pumper	ROGERS,MARVIN A AND ROGERS,JERRY H	3060030025	11819 JUNIPER HILLS RD LITTLEROCK CA 93543	11819 JUNIPER HILLS RD	LITTLEROCK CA 93543
GARY GLENN	Known Small Pumper	RUTLEDGE,WILLIAM H	3060030036	28801 121ST ST E LITTLEROCK CA 93543	PO BOX 9145	SAN RAFAEL CA 94912
LAWRENCE EVANS	Known Small Pumper	EVANS,SUSAN M TR EVANS TRUST	3060030050	11801 JUNIPER HILLS RD LITTLEROCK CA 93543	PO BOX 560	PEARBLOSSOM CA 93553
TESTA RAYMOND R JR / TESTA CARLA A	Known Small Pumper	TESTA,RAYMOND R JR AND CARLA A	3060032008	29422 125TH ST E PEARBLOSSOM CA 93553	29422 125TH ST E	PEARBLOSSOM CA 93553
LANE JUANITA A	Known Small Pumper	LANE,JUANITA CO TR LANE HERMAN TRUST	3060032009	29346 125TH ST E PEARBLOSSOM CA 93553	29338 125TH ST E	PEARBLOSSOM CA 93553
AUTUMN WEIGAND	Known Small Pumper	WEIGAND,AUTUMN L TR AUTUMN L WEIGAND TRUST AND WEIGAND,ERIC L	3060032010	12515 NEARWOOD RD PEARBLOSSOM CA 93553	285 GREEN MOOR PL	THOUSAND OAKS CA 91361
WILLIAM DOUTHITT	Known Small Pumper	TUCKER,JOHN E AND SAMANTHA M	3060032018	12340 NEARWOOD RD PEARBLOSSOM CA 93553	14804 TULIPLAND AVE	CANYON COUNTRY CA 91387
KIRK JOHN V JR / KIRK KIMBERLY F	Known Small Pumper	KIRK,JOHN V JR AND KIMBERLY F	3060032019	12345 NEARWOOD RD PEARBLOSSOM CA 93553	12345 NEARWOOD RD	PEARBLOSSOM CA 93553
SAYLES CHRISTOPHER M / SAYLES VICKY E	Known Small Pumper	ANDRIANOV,OLEG	3060032023	29424 123RD ST E PEARBLOSSOM CA 93553	1015 PLEASANT RIDGE DR	MARS PA 16046
PENLAND GLEN	Known Small Pumper	PENLAND,GLEN AND REBECCA	3060032024	29348 123RD ST E PEARBLOSSOM CA 93553	29348 123RD ST E	PEARBLOSSOM CA 93553
EUGENE SIEGEL	Known Small Pumper	SIEGEL,EUGENE E	3060032033	29323 126TH ST E PEARBLOSSOM CA 93553	PO BOX 363	LITTLEROCK CA 93543
ARKLIN PHILIP H; CRISTINA ARKLIN PHILIP M /TR	Known Small Pumper	ARKLIN,PHILIP H AND CRISTINA TRS PHILIP M ARKLIN TRUST	3061006017	30081 VALYERMO RD VALYERMO CA 93563	30081 VALYERMO RD	VALYERMO CA 93563
GRANGER STEVEN B / GRANGER DONNA A	Known Small Pumper	KISSLING,STEPHEN E AND ELIZABETH A	3061006018	30666 VALYERMO RD VALYERMO CA 93563	PO BOX 36	VALYERMO CA 93563
JOHN BUSS	Known Small Pumper	BUSS,KENT B AND JOHN BUSS,JOHN	3061008011	17116 1/4 BOBS GAP RD VALYERMO CA 93563	2839 EL CAMINITO	LA CRESCENTA CA 91214
KENT BUSS	Known Small Pumper	BUSS,KENT B AND JOHN BUSS,JOHN	3061008018	17116 1/4 BOBS GAP RD VALYERMO CA 93563	2839 EL CAMINITO	LA CRESCENTA CA 91214
EMPFIELD DANIEL J	Known Small Pumper	EMPFIELD,DANIEL J AND WILLIAMS,TANYA E	3061008021	17116 BOBS GAP RD VALYERMO CA 93563	PO BOX 56	VALYERMO CA 93563
MARK MONTGOMERY	Known Small Pumper	MONTGOMERY,MARK	3061008022	17114 BOB'S GAP RD MT WATERMAN CA 93544	PO BOX 27	VALYERMO CA 93563
LYDIA COZBY	Known Small Pumper	COZBY,WILLIAM AND LYDIA L TRS COZBY FAMILY TRUST	3061008027	17118 BOBS GAP RD VALYERMO CA 93563	PO BOX 1	VALYERMO CA 93563
MARY CAMPBELL	Known Small Pumper	CAMPBELL,MARY J TR CAMPBELL FAMILY TRUST WENGREN.WAYNE DOUGLAS	3061008029	17120 BOBS GAP RD VALYERMO CA 93563	PO BOX 28	VALYERMO CA 93563

Small Pumper Notice List

Original Exhibit C / Qualified Name	Type	Current Owner Full Name	Assessor Parcel Number	Site Full Address	Mailing Address	Mailing Address City, State and Zip
BEVERLY EKHOLM	Known Small Pumper	EKHOLM,ROBERT M AND BEVERLY TRS EKHOLM FAMILY TRUST	3061008030	17122 1/4 BOBS GAP RD VALYERMO CA 93563	PO BOX 4	VALYERMO CA 93563
ROBERT GIBSON	Known Small Pumper	GIBSON,ROBERT P TR ROBERT P GIBSON TRUST	3061008032	17116 3/4 BOBS GAP RD VALYERMO CA 93563	PO BOX 115	VALYERMO CA 93563
JEANNE FORDICE	Known Small Pumper	FORDICE,MICHAEL W AND JEANNE I	3061009050	16820 BIG PINES HWY VALYERMO CA 93563	PO BOX 8	VALYERMO CA 93563
MOUNTAIN BROOK RANCH LLC	Known Small Pumper	MOUNTAIN BROOK RANCH LLC	3061010001	VAC/BOBS GAP RD/VIC VALYERMO RD MOUNT WATERMAN CA 93544	PO BOX 900697	PALMDALE CA 93590
FRAZIER BARBARA G	Known Small Pumper	ARKLIN,LEVON	3061010002	29230 BOBS GAP RD VALYERMO CA 93563	PO BOX 26	VALYERMO CA 93563
PHILIP ARKLIN	Known Small Pumper	ARKLIN,PHILIP H CO TR PHILIP H ARKLIN TRUST	3061011004	VAC/BIG PINES HWY/VIC VALYERMO MOUNT WATERMAN CA 93544	PO BOX 900697	PALMDALE CA 93590
HARRY STIRES	Known Small Pumper	ARKLIN,PHILLIP H CO TR PHILLIP H ARKLIN TRUST	3061011041	15990 VALYERMO RD VALYERMO CA 93563	PO BOX 85	VALYERMO CA 93563
DOUGLAS YORK	Known Small Pumper	ROWE,ADAM	3061012025	28590 DEVILS PUNCH BOWL RD VALYERMO CA 93553	28590 DEVILS PUNCH BOWL RD	PEARBLOSSOM CA 93553
BORDEN DAVID J / BORDEN ; AVADIAN /TR	Known Small Pumper	BORDEN,DAVID J CO TR BORDEN AND AVADIAN TRUST	3061013026	14720 BIG SKY DR PEARBLOSSOM CA 93553	PO BOX 589	PEARBLOSSOM CA 93553
INGRID VANDERHOPE	Known Small Pumper	VAN DER HOPE,MAURY H CO TR VAN DER HOPE FAMILY TRUST	3061013027	14760 BIG SKY DR JUNIPER HILLS CA 93553	14760 BIG SKY DR	JUNIPER HILLS CA 93543
HATCH EVELYN / BLANKENSHIP EUGENE C	Known Small Pumper	HATCH,EVELYN R TR ET AL EVELYN R HATCH TRUST AND BLANKENSHIP,EUGENE C	3061013038	14636 BIG SKY DR PEARBLOSSOM CA 93553	14636 BIG SKY DR	PEARBLOSSOM CA 93553
SMITH MICHAEL W	Known Small Pumper	CRAMPTON,HOWARD K	3061024003	14016 FORT TEJON RD PEARBLOSSOM CA 93553	14016 FORT TEJON RD	PEARBLOSSOM CA 93553
CUTBIRTH CINITHIA A	Known Small Pumper	ROSBACH,CHRISTOPHER P CO TR ROSBACH FAMILY TRUST	3061038004	17070 FORT TEJON RD LLANO CA 93544	PO BOX 112	LLANO CA 93544
ESTHER GREENE	Known Small Pumper	GREENE,ARTHUR H AND MA ESTHER	3061038029	17173 FORT TEJON LLANO CA 93544	7509 FREESTONE LN	LITTLEROCK CA 93543
GERNER GEORGE E ; JO G / GERNER TRUST	Known Small Pumper	GERNER,GEORGE E AND JO G TRS GERNER TRUST	3061041001	27939 PINE ROCK RD PEARBLOSSOM CA 93553	27939 PINE ROCK RD	PEARBLOSSOM CA 93553
KARIN WELLS	Known Small Pumper	WELLS,KARIN B TR LYMAN AND KARIN WELLS TRUST	3061041005	27940 PINE ROCK RD PEARBLOSSOM CA 93553	PO BOX 189	PEARBLOSSOM CA 93553
JOHN FARLEY	Known Small Pumper	FARLEY,JOHN T AND VIRGINIA TRS FARLEY TRUST	3061041006	27939 DEVILS PUNCH BOWL RD PEARBLOSSOM CA 93553	PO BOX 247	PEARBLOSSOM CA 93553
KUM KANG	Known Small Pumper	KANG,SOO JI	3061041010	27808 JUBILEE RUN RD PEARBLOSSOM CA 93553	912 CRENSHAW BLVD	LOS ANGELES CA 90019
SHEA NANCY LIVING TRUST	Known Small Pumper	SHEA,NANCY TR NANCY SHEA TRUST	3061041012	27710 JUBILEE RUN RD PEARBLOSSOM CA 93553	27710 JUBILEE RUN RD	PEARBLOSSOM CA 93553
FRITZ ROBERT L ; MARTHA L / FRITZ FAMILY	Known Small Pumper	FRITZ,MARTHA L TR FRITZ FAMILY SURVIVORS TRUST	3061041014	14645 BIG SKY DR PEARBLOSSOM CA 93553	14645 BIG SKY DR	PEARBLOSSOM CA 93553
KATHLEEN URIBE	Known Small Pumper	MASON,FRANCES H TR MASON FAMILY TRUST	3062006007	18311 PANORAMA RD MT WATERMAN CA 93544	2609 HONOLULU AVE STE 100	MONTROSE CA 91020
TOM ROSS	Known Small Pumper	ROSS,TOM J TR TOM ROSS TRUST AND ROSS,WILLIAM CO TR ROSS TRUST	3062006014	17744 E PANORAMA RD LLANO CA 93544	PO BOX 86	VALYERMO CA 93563
AIDAN CONROY / MICHAEL MCCLATCHIE (PARCEL QUEST)	Known Small Pumper	MCCLATCHIE,MICHAEL	3062006020	30215 185TH ST E LLANO CA 93544	6590 ADAINVILLE DR	PALMDALE CA 93552
LYMAN MOMENY	Known Small Pumper	MOMENY,LYMAN H AND MARILYN J	3062006022	30320 183TH ST E LLANO CA 93544	120 N 350 W UNIT 139	AMERICAN FORK UT 84003
CAROL BIEVER	Known Small Pumper	BIEVER,CAROL	3062006027	30511 185TH ST E LLANO CA 93544	PO BOX 423	LLANO CA 93544
DONALD HOLLANDER	Known Small Pumper	HOLLANDER,DONALD P CO TR HOLLANDER TRUST	3062006036	17740 PANORAMA RD LLANO CA 93544	PO BOX 58	VALYERMO CA 93563
MARTIN ORVILLE R / MARTIN PAMELA B	Known Small Pumper	MARTIN,ORVILLE R AND PAMELA B	3062006048	17680 PANORAMA RD LLANO CA 93544	PO BOX 114	VALYERMO CA 93563

Small Pumper Notice List

Original Exhibit C / Qualified Name	Type	Current Owner Full Name	Assessor Parcel Number	Site Full Address	Mailing Address	Mailing Address City, State and Zip
CARL MELVIN	Known Small Pumper	RODRIGUEZ,JAIME AND MARIA G	3062007071	18811 PANORAMA RD LLANO CA 93544	5615 MYRTLE AVE	LONG BEACH CA 90805
MAX VAN RUNKLE	Known Small Pumper	MAX VAN RUNKLE TRUST	3062008055	19110 PANORAMA RD LLANO CA 93544	PO BOX 98	VALYERMO CA 93563
MAX VANRUNKLE	Known Small Pumper	MAX VAN RUNKLE TRUST	3062008053	19111 PANORAMA RD LLANO CA 93544	PO BOX 98	VALYERMO CA 93563
FRANCES MASON	Known Small Pumper	MASON,FRANCES H TR MASON FAMILY TRUST	3062008076	VAC/VIC PANORAMA RD/190 STE MOUNT WATERMAN CA 93544	2609 HONOLULU AVE	MONTROSE CA 91020
MERCER TERISA R	Known Small Pumper	MICA,CURT L	3062013006	30543 LARGO VISTA RD LLANO CA 93544	30543 LARGO VISTA RD	LLANO CA 93544
BARBARA KNOX	Known Small Pumper	MICA,CURT L	3062013008	30539 LARGO VISTA RD LLANO CA 93544	30543 LARGO VISTA RD	LLANO CA 93544
DAVID NELSON	Known Small Pumper	NELSON,DAVID H AND TAE LURE I TRS NELSON FAMILY TRUST	3062013021	30323 LARGO VISTA RD LLANO CA 93544	114 C AVE 182	CORONADO CA 92118
MORGAN RUSSELL B / MORGAN TRUDY A	Known Small Pumper	MORGAN,RUSSELL B AND TRUDY A	3062013024	30553 LARGO VISTA RD LLANO CA 93544	30553 LARGO VISTA RD	LLANO CA 93544
KENNETH KRUG	Known Small Pumper	CERVANTES,LILIANA	3062013027	VIC E AVENUE/2/202 STE MT WATERMAN 93544	5317 BLUE SAGE DR	PALMDALE CA 93552
ROBERT WIESE	Known Small Pumper	SWIFT,AMY M TR ET AL SWIFT FAMILY TRUST AND SWIFT,FRANK M AND LILLIAN A	3062024013	20005 E PANORAMA RD LLANO CA 93544	15216 BURBANK BLVD UNIT 300	SHERMAN OAKS CA 91411
HOWARD HALLINAN	Known Small Pumper	HALLINAN,HOWARD E AND MARY L TRS H E AND M L HALLINAN TRUST	3062024015	VAC/VIC 200 STE/HOLCOMB RDG MOUNT WATERMAN CA 93544	12764 AMBER CREEK CIR	VICTORVILLE CA 92395
JOHN HOWARD	Known Small Pumper	HOWARD,JOHN M CO- TRS HOWARD-SMITH FAMILY TRUST	3062026030	19805 PANORAMA RD LLANO CA 93544	PO BOX 720973	PINON HILLS CA 92372
MARY KELLY	Known Small Pumper	KELLY,MARY T TR MARY T KELLY TRUST	3062028005	19750 PANORAMA RD LLANO CA 93544	PO BOX 82169	SAN DIEGO CA 92138
ALESE BELL	Known Small Pumper	YOST,ANTHONY S AND LESLIE H	3062037003	LLANO CA 93544	7223 E HIGHWAY 12	LODI CA 95240
CAROLYN FORTE	Known Small Pumper	FORTE,MARTIN F AND CAROLYN TRS FORTE FAMILY TRUST	3062038005	30323 LARGO VISTA RD VALYERMO CA 93563	2640 S MYRTLE AVE STE A7	MONROVIA CA 91016
MARTIN FORTE	Known Small Pumper	FORTE,MARTIN F AND CAROLYN TRS FORTE FAMILY TRUST	3062038006	N 204 ST E 2ND HSE N OF AVENIDA LLANO CA 93544	2640 S MYRTLE AVE STE A7	MONROVIA CA 91016
DEWILLO SEMERAU	Known Small Pumper	SEMERAU,DEWILLO F TR DEWILLO F SEMERAU TRUST	3063006016	18310 E PANORAMA RD VALYERMO CA 93563	1209 MELBORN WAY	MINDEN NV 89423
LISA PALLOW	Known Small Pumper	VOLANDE,LYNN A CO TR VIRGINIA J HOLLYWOOD TRUST	3063006026	29009 195TH ST E LLANO CA 93544	22040 JODI PL	SANTA CLARITA CA 91350
DONALD COMPTON	Known Small Pumper	HERNANDEZ,JOSE J AND MARIA	3063006031 (NEW APN: 3063006042/043)	VAC/VIC BIG PINES HWY/190TH STE MOUNT WATERMAN CA 93544	1400 W 25TH ST	LONG BEACH CA 90810
BRUCE ALLEN	Known Small Pumper	MASON,FRANCES H TR MASON FAMILY TRUST	3063007044	VAC/VIC STAR PEAK/BIG PINES MOUNT WATERMAN CA 93544	2609 HONOLULU AVE	MONTROSE CA 91020
LUIS ROSALES	Known Small Pumper	ROSALES,LUIS AND PAULA	3063007046	17580 BIG PINES HWY VALYERMO CA 93563	217 ELM ST	ALHAMBRA CA 91801
SIMON ROBERT J	Known Small Pumper	SIMON,ROBERT J	3063007050	17610 BIG PINES HWY VALYERMO CA 93563	17610 BIG PINES HWY	VALYERMO CA 93563
JOHN GRAHAM	Known Small Pumper	GRAHAM,JOHN C TR JOHN C GRAHAM TRUST	3063010004	VAC/VIC BIG PINES/LARGO VISTA(PA MOUNT WATERMAN CA 93544	20001 BIG PINES HWY	VALYERMO CA 93563
MURPHY WILLIAM A / MURPHY TRUST	Known Small Pumper	MURPHY,WILLIAM A CO TR MURPHY TRUST	3063010010	27701 LARGO VISTA RD VALYERMO CA 93563	27701 LARGO VISTA RD	VALYERMO CA 93563
MIN DO CHONG / YON SUK CHAE	Known Small Pumper	PUTNAM,GLORIA TR GLORIA PUTNAM TRUST	3063010012	20033 BIG PINES HWY VALYERMO CA 93563	19830 BIG PINES HWY	VALYERMO CA 93563
MIN DO CHONG / YON SUK CHAE	Known Small Pumper	POTTS,JEFF A AND SHERRY	3063010016	27500 LARGO VISTA RD VALYERMO CA 93563	8542 JUDY CIR	HUNTINGTON BEACH CA 92647

Small Pumper Notice List

Original Exhibit C / Qualified Name	Type	Current Owner Full Name	Assessor Parcel Number	Site Full Address	Mailing Address	Mailing Address City, State and Zip
KIRBY JAMES D ; ROBERTA J / KIRBY FAMILY	Known Small Pumper	KIRBY,JAMES D AND ROBERTA J TRS KIRBY FAMILY TRUST	3063010018	20441 BIG PINES HWY VALYERMO CA 93563	20441 BIG PINES HWY	VALYERMO CA 93563
CHANG FAMILY TRUST	Known Small Pumper	CHANG,BONG S TR BONG S CHANG TRUST AND CHANG,MOON S TR MOON CHANG TRUST	3063010024	19815 BIG PINES HWY VALYERMO CA 93563	3671 W 6TH ST	LOS ANGELES CA 90020
ELI COLVIN	Known Small Pumper	KIRBY,JAMES D AND ROBERTA J TRS KIRBY FAMILY TRUST	3063011001	20403 BIG PINES HWY VALYERMO CA 93563	PO BOX 59	VALYERMO CA 93563
SCHROEDER CORINNE	Known Small Pumper	KIRBY,JAMES D CO TR KIRBY FAMILY TRUST	3063011006	20313 BIG PINES HWY VALYERMO CA 93563	PO BOX 59	VALYERMO CA 93563
ANNETTE CADDY	Known Small Pumper	MOHOFF,MICHAEL M CO TR ET AL MOHOFF FAMILY TRUST AND MOHOFF,GREGORY M	3064001012	SFR/AV HWY/VIC 248 STE MT WATERMAN CA 93544	PO BOX 720362	PINON HILLS CA 92372
JOSAFAT PENALOZA	Known Small Pumper	TORRES,ERNESTO	3064002014	30603 248TH ST E LLANO CA 93544	30603 248TH ST E	LLANO CA 93544
RICHARD ODELL	Known Small Pumper	ODELL,RICHARD C AND WILMA R TRS R AND W ODELL TRUST	3064002035	25050 FORT TEJON RD LLANO CA 93544	PO BOX 74	VALYERMO CA 93563
CURTIS SMITH	Known Small Pumper	BANTILAN SMITH,MERIS	3064003011	31524 233RD ST E LLANO CA 93544	6156 ROMANY DR	SAN DIEGO CA 92120
JAMES WILKINS	Known Small Pumper	CRUZ,MIRIAM M	3064003014	23646 FORT TEJON RD LLANO CA 93544	6329 BISSELL ST	HUNTINGTON PARK CA 90255
VICTOR KUDELKA	Known Small Pumper	ARDON,HECTOR A	3064003015	31620 FORT TEJON RD LLANO CA 93544	4233 PECK RD	EL MONTE CA 91732
ALICE MARTIN	Known Small Pumper	MARTIN,RALPH AND ALICE	3064003017	31225 235TH ST E LLANO CA 93544	PO BOX 384	PEARBLOSSOM CA 93553
CHUNG CHAR	Known Small Pumper	CHAR,CHUNG J AND YUNG S	3064003018	23555 FORT TEJON RD LLANO CA 93544	35218 FIR AVE STE 107	YUCAIPA CA 92399
MOORE ARTHUR S / MOORE DELILAH K	Known Small Pumper	MOORE,ARTHUR S AND DELILAH K	3064003019	31000 233RD ST E LLANO CA 93544	31000 233RD ST E	LLANO CA 93544
DONALD SHIPMAN	Known Small Pumper	SHIPMAN,PATRICK W	3064003020	30816 N 233RD ST E LLANO CA 93544	3133 HILLARY AVE	FAIRBANKS AK 99709
JUAN TORRES	Known Small Pumper	LAW,EAN EENG	3064003021	VAC\VIC AVE Z\134 STE LLANO CA 93544	PO BOX 3488	LAKEWOOD CA 90711
CONNELLY JOHN L	Known Small Pumper	CONNELLY,JOHN L	3064003032	30837 235TH ST E LLANO CA 93544	30837 235TH ST E	LLANO CA 93544
ARLETTE SMITH	Known Small Pumper	BORROMEO,RICK	3064003033	31005 236TH ST E LLANO CA 93544	1621 249TH ST	HARBOR CITY CA 90710
FRANCES YARDLEY	Known Small Pumper	YARDLEY,FRANCES J TR FRANCES J YARDLEY TRUST	3064003035	30738 235TH ST E LLANO CA 93544	114 AVENIDA PRINCESA	SAN CLEMENTE CA 92672
WILLIAM LA ROUX	Known Small Pumper	MICA,CURT L	3064003036	30840 234TH ST E LLANO CA 93544	30543 LARGO VISTA RD	LLANO CA 93544
MCELHANEY ANDREW / NAIDITCH GAY E	Known Small Pumper	MCELHANEY,ANDREW AND NAIDITCH,GAY E	3064003038	31306 235TH ST E LLANO CA 93544	31306 235TH ST E	LLANO CA 93544
MACNERNEY MARK E	Known Small Pumper	MACNERNEY,MARK E	3064003045	23330 FORT TEJON RD LLANO CA 93544	23330 FORT TEJON RD	LLANO CA 93544
DIANNE BASHOR	Known Small Pumper	BASHOR,JIM AND DIANNE	3064003048	31058 233RD ST E LLANO CA 93544	1330 INSPIRATION DR	LA JOLLA CA 92037
GENE HUDSPETH	Known Small Pumper	DUC,TRAN	3064003049	31048 233RD ST E LLANO CA 93544	19526 NICHOLAS AVE	CERRITOS CA 90703
THOMAS BROWN	Known Small Pumper	HAMILTON,RONALD J	3064003052	30848 234TH ST E\CABIN LLANO CA 93544	6051 SOUTH ST	LAKEWOOD CA 90713
TOMMY HESTER	Known Small Pumper	HESTER,TOMMY J TR TOMMY J HESTER TRUST	3064003058	31500 233RD ST E LLANO CA 93544	1949 ROYALTY DR	POMONA CA 91767
DONNA WOOTEN	Known Small Pumper	ADAD LLC	3064003060	31051 236TH ST E\CABIN LLANO CA 93544	2118 WILSHIRE BLVD STE 1142	SANTA MONICA CA 90403

Small Pumper Notice List

Original Exhibit C / Qualified Name	Type	Current Owner Full Name	Assessor Parcel Number	Site Full Address	Mailing Address	Mailing Address City, State and Zip
LAWRENCE HUMPHREY	Known Small Pumper	HUMPHREY,LAWRENCE A CO TR HUMPHREY FAMILY TRUST AND HUMPHREY,LAWRENCE A AND IRENE	3064003095	23810 E AVENUE Y\CABIN LLANO CA 93544	17650 DEVONSHIRE ST 272	NORTHRIDGE CA 91325
NORMA THOMPSON	Known Small Pumper	THOMPSON,RICHARD AND NORMA G TRS THOMPSON TRUST	3064005005	21312 FORT TEJON RD LLANO CA 93544	40911 OAKVIEW LN	PALMDALE CA 93551
STALLING MICHAEL L / LAMARR REBECCA L	Known Small Pumper	STALLING,MICHAEL L AND LAMARR,REBECCA L	3064006095	31721 213TH ST E LLANO CA 93544	31721 213TH ST E	LLANO CA 93544
LANCE NIELSEN	Known Small Pumper	NIELSEN,RUSSELL AND MARTHA TRS R AND M NIELSEN TRUST	3064007032	30210 LARGO VISTA RD LLANO CA 93544	PO BOX 25	LLANO CA 93544
MADDOCK DAVID T / MADDOCK GRACE A	Known Small Pumper	MADDOCK,DAVID T AND GRACE A	3064007049	30420 LARGO VISTA RD LLANO CA 93544	30420 LARGO VISTA RD	LLANO CA 93544
WATSON BARRY / WATSON MARIA C	Known Small Pumper	WATSON,BARRY	3064007051	31375 208TH ST E LLANO CA 93544	31375 208TH ST E	LLANO CA 93544
DENISE PETERSEN	Known Small Pumper	PETERSEN,STANLEY AND DENISE TRS S R AND D M PETERSEN TRUST	3064009006	30650 N 233RD ST LLANO CA 93544	PO BOX 273	PEARBLOSSOM CA 93553
GILBERT VANHORN	Known Small Pumper	WRIGHT,JULIANA V	3064009016	30200 N 233RD ST\CABIN LLANO CA 93544	4150 E HOMESTEAD RIM DRIVE	BOISE ID 83716
OK HONG YOUNG	Known Small Pumper	YOUNG OK HONG	3064009017	30554 N 234TH ST\CABIN LLANO CA 93544	11964 LOCUST AVE	HESPERIA CA 92345
THU KHINPHYU	Known Small Pumper	KHIN PHYU THU	3064009019	23503 E AVENUE Z2\CABIN LLANO CA 93544	10000 JACKSON AVE	SOUTH GATE CA 90280
DIANA BARILE	Known Small Pumper	BARILE,JOHN J TR JOHN J BARILE TRUST	3064009021	23531 E AVENUE Z2\CABIN LLANO CA 93544	2260 N GOWER ST	HOLLYWOOD CA 90068
MARTHA CRAWFORD	Known Small Pumper	MAXIM,BARBARA	3064009026	23515 E AVENUE Z2 LLANO CA 93544	15651 SHANGRI LA RD	SURPRISE AZ 85379
SUN HUI YIM	Known Small Pumper	KIM,EUN YANG	3064009032	30014 233RD ST E LLANO CA 93544	30014 233RD ST E	LLANO CA 93544
THOMAS CAPRICCIO	Known Small Pumper	CAPRICCIO,THOMAS F	3064012014	30000 BUCHANNON RANCH RD LLANO CA 93544	PO BOX 94	LLANO CA 93544
SANG CHANG	Known Small Pumper	CHANG,SANG J	3064012025	VAC/VIC AVE Z/245 STE MOUNT WATERMAN CA 93544	328 QUAY ST	LAKEWOOD CO 80226
SEGEH GOSPEL MISSION INC	Known Small Pumper	KOREAN SHALOM CHRISTIAN CHURCH SEUNG LEE	3064012079	30001 BUCHANNON RANCH RD LLANO CA 93544	PO BOX 721652	PINON HILLS CA 92372
HAE OH	Known Small Pumper	OH,YOUNG C AND HAE J	3064013006	30000 N 263RD ST LLANO CA 93544	10223 N PHELAN RD	OAK HILLS CA 92344
JUNG HEE W / JUNG CHUNG H	Known Small Pumper	KORN,CARRIE S	3064013047	32000 263RD ST E LLANO CA 93544	253 N MOUNTAIN AVE	MONROVIA CA 91016
MICHELLE BUTCHER	Known Small Pumper	BUTCHER,SCOTT AND MICHELLE A	3064014036	28401 263RD ST E MT WATERMAN CA 93544	PO BOX 720193	PINON HILLS CA 92372
RUSSELLENE ANGEL	Known Small Pumper	ANGEL,RUSSELLENE J TR BROWN FAMILY TRUST AND STRAUSS,GAYLE TR PATTERSON TRUST	3064015011	28508 243RD ST E LLANO CA 93544	4826 COUNTRY WOODS LN	GREENSBORO NC 27410
KEVIN KLUTCHKO	Known Small Pumper	KLUTCHKO,KEVIN	3064015019	30600 248TH ST E LLANO CA 93544	PO BOX 721434	PINON HILLS CA 92372
JESUS CANYON RANCH LLC	Known Small Pumper	HANKEY INVESTMENT COMPANY LP C/O GRACIA ANG	3064016010	28901 243RD ST E LLANO CA 93544	4751 WILSHIRE BLVD STE 110	LOS ANGELES CA 90010
FRANKLIN ALFRED	Known Small Pumper	FRANKLIN,ALFRED	3064020005	28000 BUCHANNON RANCH RD LLANO CA 93544	28000 BUCHANNON RANCH RD	LLANO CA 93544
HIESALU ALAN J	Known Small Pumper	HIESALU,ALAN J	3064020006	28002 BUCHANNON RANCH RD LLANO CA 93544	28002 BUCHANNON RANCH RD	LLANO CA 93544
WALKER GARY P / WALKER LADONNA	Known Small Pumper	MALETTA,DONNY R AND REBECCA	3064020017	28000 DEEP CREEK CANYON RD LLANO CA 93544	2223 W BALL RD STE 213	ANAHEIM CA 92804
CAMERON PROPERTIES INC	Known Small Pumper	CITYWEDO INVESTMENT LLC	3064020028	26700 260TH ST E LLANO CA 93544	750 TERRADO PLAZA STE 106	COVINA CA 91723

Small Pumper Notice List

Original Exhibit C / Qualified Name	Type	Current Owner Full Name	Assessor Parcel Number	Site Full Address	Mailing Address	Mailing Address City, State and Zip
JUSTIN GORMAN	Known Small Pumper	GUERRA,MERCEDES AND MCCARTY,HOLY A	3069007008	40516 154TH ST E LANCASTER CA 93535	40516 154TH ST E	LANCASTER CA 93535
GREEN DAVID ; VICTORIA L / GREEN FAMILY	Known Small Pumper	GREEN,DAVID M AND VICTORIA L		48801 97th STREET EAST LANCASTER CA 93535	40508 154TH ST E	LANCASTER CA 93535
NOLET EARL	Known Small Pumper	SHAULOV,EMIL	3069019004	41016 150TH ST E LANCASTER CA 93535	5401 ZELZAH AVE UNIT 107	ENCINO CA 91316
RUTH MASSEY	Known Small Pumper	OLDACRE,CLIFTON G	3069021009	14235 E AVENUE O PALMDALE CA 93591	3637 HIGH PINE DR	CORAL SPRINGS FL 33065
VERDIE PENN	Known Small Pumper	FUERY,VICTOR L JR TR VICTOR L FUERY JR TRUST	3069021026	VAC/150TH STE/VIC AVE N8 LAKE LOS ANGELES CA 93535	743 PALISADE ST	PASADENA CA 91103
CARMELITE SISTERS OF THE	Known Small Pumper	HERMANAS MISIONERAS SERVIDORAS DE LA PALABRA INC	3075003004 (NEW APN: 3075003007)	39501 180TH ST E LAKE LOS ANGELES CA 93535	39501 180TH ST E	LAKE LOS ANGELES CA 93591
GRACIELA MACHUCA	Known Small Pumper	MACHUCA,JAVIER A AND GRACIELA C	3075004006	17513 E AVENUE Q LANCASTER CA 93591	PO BOX 500067	PALMDALE CA 93591
WILMA REASOR	Known Small Pumper	REASOR,WILMA C TR REASOR FAMILY TRUST	3075004008	38909 180TH ST E LANCASTER CA 93591	38909 180TH ST E	PALMDALE CA 93591
NORMANS NURSERY INC	Known Small Pumper	HERMANAS MISIONERAS SERVIDORAS DE LA PALABRA INC	3075004010		9105 TANGELO AVE	FONTANA CA 92335
LESLIE CHOU	Known Small Pumper	CHOU,LESLIE L TR JAMES AND LESLIE CHOU TRUST	3075006029	16845 E PALMDALE BLVD PALMDALE CA 93591	1497 HONEY CREEK CT	THOUSAND OAKS CA 91320
LONG VALLEY ROAD LP	Known Small Pumper	LONG VALLEY ROAD LP	3075007001	16035 E AVENUE R PALMDALE CA 93591	23475 LONG VALLEY RD	WOODLAND HILLS CA 91367
BONG CHANG	Known Small Pumper	CHANG,BONG S TR BONG S CHANG TRUST AND CHANG,MOON TR MOON S CHANG TRUST	3075007007	16529 E AVENUE R LLANO CA 93544	3671 W 6TH ST	LOS ANGELES CA 90020
TED IVY	Known Small Pumper	IVY,CHERYL D TR CHERYL D IVY TRUST	3075007008	VAC/COR PALMDALE BL(PAV)/165 STE BLACK BUTTE CA 93591	14711 SW BEARD RD UNIT 104	BEAVERTON OR 97007
ANA CALZADA	Known Small Pumper	CALZADA,ANA L AND CALZADA,ROSA M	3075011012	17262 E AVENUE R LANCASTER CA 93591	17262 E AVENUE R	PALMDALE CA 93591
SCHNAIDT THEODORE B JR	Known Small Pumper	SCHNAIDT,THEODORE B TR THEODORE B SCHNAIDT TRUST	3075011015	17500 E PALMDALE BLVD LLANO CA 93544	17500 E PALMDALE BLVD	LLANO CA 93544
ANDREW BLUA	Known Small Pumper	BLUA,ANDREW D AND EDNA K TRS A AND K BLUA TRUST	3075012004	38220 170TH ST E LANCASTER CA 93591	38220 170TH ST E	PALMDALE CA 93591
STANLEY BOYKIN	Known Small Pumper	BOYKIN,ROBERT L ET AL BOYKIN,STANLEY S	3075012007	38237 171ST ST E LANCASTER CA 93591	38237 171ST ST E	PALMDALE CA 93591
CHARLENE LYELL	Known Small Pumper	WU,CHUN KANG	3075012008	VAC/171 STE/VIC AVE Q10 BLACK BUTTE CA 93591	513 KENILWORTH CT	SUNNYVALE CA 94087
CAROL ZIEHLER	Known Small Pumper	ZIEHLER,LAWRENCE J AND CAROL A	3075013001	38190 170TH ST E LANCASTER CA 93591	25 DRISKELL LN	LEWISTON CA 96052
ROSIE HUBBARD	Known Small Pumper	RAMOS,CHRISTIAN	3075013002	38128 170TH ST E PALMDALE CA 93591	15475 DORIAN ST	SYLMAR CA 91342
LINDA STORSTEEN	Known Small Pumper	STORSTEEN,LINDA L	3075013008	17171 E AVENUE R LLANO CA 93591	PO BOX 500131	PALMDALE CA 93591
THORO RACE MGMT INVESTMENTS INC	Known Small Pumper	THORO RACE MGMT INVESTMENTS INC MARIA LOPEZ	3075017028	16745 E AVENUE S LLANO CA 93544	1436 GLENGARRY RD	PASADENA CA 91105
JACK BAYZE	Known Small Pumper	BAYZE,JACK H	3075021004	15367 E AVENUE R PALMDALE CA 93591	15200 E AVENUE R	PALMDALE CA 93591
SANTIAGO GUZMAN	Known Small Pumper	GUZMAN,SANTIAGO	3075021019	15450 ANTELOPE HWY LAKE LOS ANGELES CA 93550	11842 SUCCESS AVE	LOS ANGELES CA 90059
CHAVEZ EFREN / CHAVEZ LUZ	Known Small Pumper	CHAVEZ,EFREN AND LUZ	3076008002	18209 E AVENUE O PALMDALE CA 93591	18209 E AVENUE O	PALMDALE CA 93591
CARLOS JOSE / CARLOS BERTHA	Known Small Pumper	CARLOS,JOSE AND BERTHA	3076013022	40051 200TH ST E PALMDALE CA 93591	3735 HOLLY AVE	BALDWIN PARK CA 91706
GIBBS JOHNNY R / GIBBS LISA R	Known Small Pumper	GIBBS,JOHNNY AND LISA TRS JOHNNY AND LISA GIBBS TRUST	3076024003	18106 E AVENUE O LAKE LOS ANGELES CA 93591	18106 E AVENUE O	PALMDALE CA 93591

Small Pumper Notice List

Original Exhibit C / Qualified Name	Type	Current Owner Full Name	Assessor Parcel Number	Site Full Address	Mailing Address	Mailing Address City, State and Zip
GIBRALTER INVESTMENT PROPERTIES	Known Small Pumper	DIVERSIFIED FUND 99 LLC	3076024022	VAC/COR AVE O(PAV)/185 STE BLACK BUTTE CA 93591	PO BOX 1065	BURBANK CA 91507
MARGARET MEDINA	Known Small Pumper	VAZQUEZ,VICTOR V AND NORMA L AND SALAMANCA,ARMIDA D	3076024023	18122 E AVENUE O LAKE LOS ANGELES CA 93591	18122 E AVENUE O	LAKE LOS ANGELES CA 93591
LAU AND LIM AND ASSOC	Known Small Pumper	CHAN,KEN AND LAU AND LIM ASSOC	3077008012	10837 E AVENUE N8 LANCASTER CA 93535	1129 VALLEY QUAIL CIR	SAN JOSE CA 95120
EUGENE BROTH	Known Small Pumper	BROTH,MERRIL A TR GENE AND MERRIL BROTH TRUST	3078002012	VAC/VIC 117 STE/AVE N2 ALPINE BUTTE CA 93591	5250 TWIN OAKS RD	HIDDEN HILLS CA 91302
CHARLES KOPENEC	Known Small Pumper	KOPENEC,ROBERT AND VAN NESS,DOLORES	3078020005	40233 140TH ST E PALMDALE CA 93591	2672 SUTTER ST	CARLSBAD CA 92010
BIBLE HOLINESS CHURCH	Known Small Pumper	BIBLE HOLINESS CHURCH	3078020007	40050 135TH ST E PALMDALE CA 93591	8409 IMPERIAL HWY	DOWNEY CA 90242
KUHNERT PETER J / KUHNERT DEBRA S	Known Small Pumper	KUHNERT,PETER J AND DEBRA S	3078020009	39950 135TH ST E PALMDALE CA 93591	39950 135TH ST E	PALMDALE CA 93591
CARPENTER PRESTON H	Known Small Pumper	PERSONAL HOMESTEAD PROPERTIES LLC	3078020012	40000 140TH ST E PALMDALE CA 93591	17478 LOCKWOOD VALLEY RD	FRAZIER PARK CA 93225
SMITH LEANTHONY	Known Small Pumper	HARPER,DAWN	3078021011	13509 E AVENUE P LANCASTER CA 93591	46 PENINSULA CENTER STE E PMB 277	ROLLING HILLS ESTATES CA 90274
SCOTT NGUYEN	Known Small Pumper	NGUYEN,SCOTT C	3078021036	VAC/VIC AVE 011/136 STE ALPINE BUTTE CA 93591	5418 W TAMPION AVE	SANTA ANA CA 92704
SHUCHIN KOU	Known Small Pumper	KOU,SHU CHIN ET AL	3079001001	VAC/110TH STE/VIC AVE P PALMDALE CA 93591	1912 E. Vernon Avenue	VERNON CA 90058
EMMETT WATTS	Known Small Pumper	WATTS,EMMETT D DECD EST OF C/O DENISE L WATTS	3079002011	VAC/AVE P/VIC 120TH STE PALMDALE CA 93591	1112 CHERRY CROFT DR	YUCAIPA CA 92399
BEULAH CANFIELD	Known Small Pumper	IGLESIA DE CRISTO ASSOCIATION MINISTERIAL U S A	3079003012	39441 140TH ST E PALMDALE CA 93591	PO BOX 1731	THOUSAND OAKS CA 91358
MARY MARTINEZ	Known Small Pumper	GONZALEZ,DORA	3079004015	13121 E AVENUE Q PALMDALE CA 93591	13121 E AVENUE Q	PALMDALE CA 93591
KATHREEN LACROIX	Known Small Pumper	LACROIX,KATHREEN J	3079013073	38612 130TH ST E PALMDALE CA 93591	PO BOX 500130	PALMDALE CA 93591
BERDA BYRD	Known Small Pumper	BERDA BYRD	3079014016	35317 87th STREET EAST LITTLEROCK CA	35317 87TH ST E	LITTLEROCK CA 93543
CARMEN HERNANDEZ	Known Small Pumper	GONZALEZ,JESUS AND CLAUDIA L	3079018027	VAC/110TH STE(PAV)/VIC AVE Q12 SUN VILLAGE CA 93543	39033 163RD ST E	PALMDALE CA 93591
TERRY KUCHTA	Known Small Pumper	KUCHTA,TERRY W	3080001012	14806 E AVENUE S LLANO CA 93544	PO BOX 188	PEARBLOSSOM CA 93553
JAMES SEALE	Known Small Pumper	CONOVER,RODNEY L	3080001013	15160 E AVENUE S LLANO CA 93544	PO BOX 216	LLANO CA 93544
FRANCES NANDAL	Known Small Pumper	NANDLAL,DOROTHY AND IAN MCFADDEN & ASSOCIATES	3080005004	36901 165TH ST E LLANO CA 93544	PO BOX 87	LLANO CA 93544
SHANE DUNCAN	Known Small Pumper	LEE,CHIEN C	3080005008	37171 165TH ST E LLANO CA 93544	12820 N OVERLOOK DR	RANCHO CUCAMONGA CA 91739
GREENFIELD ADAM / PEREZ JOSE Z	Known Small Pumper	CASTILLO,JULIA P	3080006021	36563 165TH ST E LLANO CA 93544	2550 E RIVERSIDE DR 127	ONTARIO CA 91761
LIU YUTANG	Known Small Pumper	LIU,YINHUA	3080006022	VAC/165TH STE/VIC AVE T LLANO CA 93544	449 WALNUT AVE	ARCADIA CA 91007
HELEN LYONS	Known Small Pumper	JACKSON,WINNIE M	3080006025	36443 165TH ST E LLANO CA 93544	36453 165TH ST E	LLANO CA 93544
LYONS JOHN S /LT / LYONS HELEN L	Known Small Pumper	JACKSON,WINNIE M	3080006028	36453 165TH ST E LLANO CA 93544	36453 165TH ST E	LLANO CA 93544
ROBERT PENA	Known Small Pumper	MARQUEZ,JORGE C AND GRACIELA ET AL MARQUEZ,MANUEL	3080007004	17150 E AVENUE S LAKE LOS ANGELES CA 93591	17150 E AVENUE S	PALMDALE CA 93591
CAUDILL JANICE E	Known Small Pumper	CAUDILL,JANICE E	3080008002	17020 E AVENUE S4 LLANO CA 93544	17020 E AVENUE S4	LLANO CA 93544

Small Pumper Notice List

Original Exhibit C / Qualified Name	Type	Current Owner Full Name	Assessor Parcel Number	Site Full Address	Mailing Address	Mailing Address City, State and Zip
ROSIE COOPER	Known Small Pumper	COOPER,DENNIS A	3080009003	36906 165TH ST E LANCASTER CA 93544	1234 E AVENUE Q5	PALMDALE CA 93550
WALKER GEORGE / WALKER AUDREY	Known Small Pumper	WALKER,AUDREY	3080009004	36948 165TH ST E LLANO CA 93544	36948 165TH ST E	LLANO CA 93544
ANTHONY CASELLA	Known Small Pumper	CASELLA,ANTHONY AND TIPPITCASELLA,DIANA	3080010001	36414 165TH ST E LLANO CA 93544	PO BOX 23	LLANO CA 93544
LUCIO FERNANDEZ	Known Small Pumper	FERNANDEZ,LUCIO G	3080010006	16821 E AVENUE T LLANO CA 93544	PO BOX 900126	PALMDALE CA 93590
JOSEPH GRIFFITH	Known Small Pumper	GRIFFITH,JOSEPH B	3080010013	36649 N 170TH ST LLANO CA 93544	PO BOX 307	LLANO CA 93544
GONZALEZ ANGELA L / JACKSON SAMUEL	Known Small Pumper	LEE,CHIEN CHUAN AND LIU,JUI CHIAO	3080010022	36556 165TH ST E LLANO CA 93544	36556 165TH ST E	LLANO CA 93544
OLGA FRAGOSO	Known Small Pumper	LEE,CHIEN C	3080011005	36400 170TH ST E LLANO CA 93544	12820 N OVERLOOK DR	RANCHO CUCAMONGA CA 91739
BENJAMIN EASTER	Known Small Pumper	EASTER,BENJAMIN	3080016001	35820 E 165TH ST PALMDALE CA 93591	35820 165TH ST E	LLANO CA 93544
KEVIN CASH	Known Small Pumper	CASH,KEVIN S	3080016002	35800 165TH ST E LLANO CA 93544	2119 CAMINO LARGO DR	CHINO HILLS CA 91709
PATSY VERNON	Known Small Pumper	VERNON,PATSY M TR LORETTA M SINGER DECD TRUST	3080019007	35805 165TH ST E LLANO CA 93544	835 TALISMAN DR	PALO ALTO CA 94303
BRIAN LOGAN	Known Small Pumper	LOGAN,BRIAN AND PAMELA	3080019012	35615 165TH ST E PEARBLOSSOM CA 93591	31969 EMERALD LN	CASTAIC CA 91384
ANDRES RODRIGUEZ	Known Small Pumper	RODRIGUEZ,ANDRES AND LILIAN V AND HAPPERSETT,ELSA	3081001006	17866 E AVENUE S PALMDALE CA 93591	PO BOX 1	LLANO CA 93544
JEAN TAYLOR	Known Small Pumper	TAYLOR,LEON AND JEAN C TRS TAYLOR FAMILY TRUST	3081002005	18212 E AVENUE S LLANO CA 93544	5132 BRYNHURST AVE	LOS ANGELES CA 90043
WILLIAMS MARY O	Known Small Pumper	WILLIAMS,MARY O	3081002021	18300 E AVENUE S PALMDALE CA 93591	18300 E AVENUE S	PALMDALE CA 93591
PORTILLO BLANCA	Known Small Pumper	PAZ,YUDI	3081002022	18310 E AVENUE S LLANO CA 93544	18726 PALMDALE BLVD	PALMDALE CA 93591
GRANT ROBERT C / GRANT FAMILY	Known Small Pumper	GRANT,ROBERT C CO TR GRANT FAMILY TRUST	3081005024	37147 186TH ST E LLANO CA 93544	37147 186TH ST E	LLANO CA 93544
GREG SZERDI	Known Small Pumper	WARDELL,TERESA M TR ELEANOR S BENNETT TRUST	3081005026	37118 185TH ST E LLANO CA 93544	6775 CHARDONNAY RD	PASO ROBLES CA 93446
FERNANDEZ ENRIQUE / FERNANDEZ CLEMENTINA	Known Small Pumper	NAVA,CLEMENTINA O ET AL FERNANDEZ,YESEMIA	3081005027	37128 185TH ST E LLANO CA 93544	37128 185TH ST E	LLANO CA 93544
ROBERT GRANT	Known Small Pumper	ROMERO,ANDRES M AND GARICA,MARINA	3081005034	18533 E AVENUE S8 LLANO CA 93544	PO BOX 760	PEARBLOSSOM CA 93553
APOLINAR GALLARDO	Known Small Pumper	GALLARDO,APOLINAR G ET AL GALLARDO,JOSE G C/O MARTIN GALLARDO	3081009021	19602 E AVENUE S LLANO CA 93544	15780 COBALT ST	SYLMAR CA 91342
DORIS EWALT	Known Small Pumper	EWALT,ROYAL A AND DORIS D	3081009025	20021 E AVENUE S8 BLACK BUTTE CA 93591	PO BOX 14	LITTLEROCK CA 93543
JIN YOO	Known Small Pumper	GARCIA,JOSE D AND ENCINAS,JESUS A	3082004011	21270 E AVENUE O LANCASTER CA 93591	1863 PHILLIPS WAY	LOS ANGELES CA 90042
CHANEY TROY T	Known Small Pumper	DE LOS SANTOS,NORMA	3082004035	21640 E AVENUE O PALMDALE CA 93591	40115 169TH ST E	PALMDALE CA 93591
LUS JIMENEZ	Known Small Pumper	JIMENEZ,LUS M TR LUZ M JIMENEZ TRUST	3082007032	39603 220TH ST E LANCASTER CA 93591	2222 16TH ST	SANTA MONICA CA 90405
PATRICIA SAYLES	Known Small Pumper	SAYLES,PATRICIA G TR PATRICIA G SAYLES TRUST AND HARDY,NANCY R	3082008001	22110 E AVENUE O LANCASTER CA 93591	1391 N CARRIAGE LN	CHANDLER AZ 85224
CLAYTON WOODHULL	Known Small Pumper	SOTO,SERGIO	3082015020	39209 230TH ST E PALMDALE CA 93591	521 ANDREA DR	OXNARD CA 93033
FERNANDO BENITEZ	Known Small Pumper	XINGSHENG LLC	3082016017	39031 230TH ST E LANCASTER CA 93591	1415 ELWOOD ST	POMONA CA 91768

Small Pumper Notice List

Original Exhibit C / Qualified Name	Type	Current Owner Full Name	Assessor Parcel Number	Site Full Address	Mailing Address	Mailing Address City, State and Zip
ROBERT MELVIN	Known Small Pumper	ZHENG,EDWARD	3082020009	38901 230TH ST E LANCASTER CA 93591	119 FERNPINE LN	POMONA CA 91767
MCCLURE DEBRA / BURTON CAROL C	Known Small Pumper	WILSON,DALE R	3082021001	39601 220TH ST E LANCASTER CA 93591	2633 VAN BUREN PL	LOS ANGELES CA 90007
MARGARET WHYTE	Known Small Pumper	PAZ,ZEEV C/O 69350	3082029018	VAC/(204E)CALBUCO AVE/VIC AVE P6 BLACK BUTTE CA 93591	34 DVORAH HANEVIAH ST	TEL AVIV ISRAEL 99999
CHARLES TOWLES	Known Small Pumper	ELLINGHAUSEN,MAGDALENA N	3082030035	39080 200TH ST E PALMDALE CA 93591	39080 200TH ST E	PALMDALE CA 93591
HELENE FENTON	Known Small Pumper	FENTON,JAMES AND HELENE TRS FENTON FAMILY TRUST	3083008021	VAC/(204E)LARGO VISTA RD/VIC AVE BLACK BUTTE CA 93591	3410 BROOKSHIRE RUN	CORINTH TX 76210
CASTELLANOS MANUEL G CASTELLANOS MARY F	Known Small Pumper	CASTELLANOS,MANUEL G AND MARY F	3083010021 (NEW APN: 3083010042)	20310 PEARBLOSSOM HWY LLANO CA 93544	20310 PEARBLOSSOM HWY	LLANO CA 93544
BEHJAT NOBEL	Known Small Pumper	GAMA MURO, MARIA	3083013002	33616 185TH ST E LLANO CA 93544	33616 185TH ST E	LLANO CA 93544
HAROLD WEBER	Known Small Pumper	KAZAZIAN,CHRISTINA AND KAZAZIAN,ALISA L	3083013003	33548 185TH ST E LLANO CA 93544	372 ARDEN AVE UNIT 100	GLENDALE CA 91203
TONY HEWITT	Known Small Pumper	HEWITT,TONY K DECD EST OF C/O KELLY LOWRY-ADM	3083013030	18852 PEARBLOSSOM HWY LLANO CA 93544	3573 E J ST	TACOMA WA 98404
JESSE CARLOS	Known Small Pumper	CARLOS,JESSE	3084002001	38704 206TH ST E LANCASTER CA 93591	434 CAMULOS ST	LOS ANGELES CA 90033
BILLY MEESE	Known Small Pumper	RAMOS,MIGUEL AND ROJAS,ARACELY	3084002002	20521 E AVENUE Q4 PALMDALE CA 93591	11874 ANETA ST	CULVER CITY CA 90230
DAVID CARRILLO	Known Small Pumper	AVETISYAN,KRISTINE	3084002003	20541 E AVENUE Q4 LANCASTER CA 93591	20541 E AVENUE Q4	PALMDALE CA 93591
MERELENE GINTZ	Known Small Pumper	GONZALEZ,HERBERT AND PINON,BLANCA	3084002004	20621 E AVENUE Q4 PALMDALE CA 93550	544 W HAMMOND ST	PASADENA CA 91103
FRANK FRANCO	Known Small Pumper	FRANCO,ERNESTO	3084002005	20657 E AVENUE Q4 PALMDALE CA 93591	2216 S ORANGE DR	LOS ANGELES CA 90016
BRUCE STEWART	Known Small Pumper	GONZALEZ,HERBERT AND PINON,BLANCA	3084002006	38519 205TH ST E LANCASTER CA 93591	544 W HAMMOND ST	PASADENA CA 91103
CANDICE GERBER	Known Small Pumper	GERBER CANDICE	3084002007	20621 E AVENUE Q6 LANCASTER CA 93591	5714 COUNTY ROAD 502	BAYFIELD CO 81122
CHESTER WIENCEK	Known Small Pumper	WIENCEK,CONSTANCIA	3084002010	20505 EAST PALMDALE BLVD PALMDALE CA	12882 FOUR PALMS LN	SYLMAR CA 91342
GEORGE JONES	Known Small Pumper	MARTINEZ,JORGE L	3084002013	20605 E PALMDALE BLVD PALMDALE CA 93591	3740 1/2 W 115TH ST	PALMDALE CA 93591
R AND V NULL FAMILY LTD PTNSHP	Known Small Pumper	R AND V NULL FAMILY LTD PTNSHP C/O RAUMOND NULL	3084002015	20801 E PALMDALE BLVD PALMDALE CA 93591	616 VIEWCREST DR	VENTURA CA 93003
GEMMA AMPONGAN	Known Small Pumper	AMPONGAN,GEMMA B AND MANANSALA,CARMEN S VELUR INVESTMENTS II INC	3084002022	20801 E AVENUE Q4 PALMDALE CA 93591	PO BOX 5674	SHERMAN OAKS CA 91413
LARRY HALTOM	Known Small Pumper	HALTOM,LARRY C CO TR HALTOM TRUST	3084002027	20930 E AVENUE Q PALMDALE CA 93591	2640 HOLLISTER TER	GLENDALE CA 91206
CAROL POLLOCK	Known Small Pumper	POLLOCK,CAROL ANN TR POLLOCK TRUST	3084003004	20240 E AVENUE Q10 PALMDALE CA 93591	1250 SUGARBUSH DR	VISTA CA 92084
DEUTSCHE ALT-B TRUST 2006-AB4	Known Small Pumper	REYES,JOSE G	3084003006	20306 E AVENUE Q12 PALMDALE CA 93591	20306 E AVENUE Q12	PALMDALE CA 93591
JOHN MCDONALD	Known Small Pumper	HOLLABAUGH,JENA AND MILLER,RALPH R	3084003008	20451 E AVENUE R PALMDALE CA 93591	15656 BOCA RATON AVE	LLANO CA 93544
BAUDELIO SANCHEZ	Known Small Pumper	JIMENEZ,EMMANUEL	3084003009	20315 E AVENUE R LANCASTER CA 93591	20315 E AVENUE R	PALMDALE CA 93591
JANICE SYLVIES	Known Small Pumper	SYLVIES,JANICE M TR BRUCE AND JANICE SYLVIES TRUST	3084003011	20251 E AVENUE R PALMDALE CA 93591	4546 W AVENUE M14	LANCASTER CA 93536
TRINIDAD MORENO	Known Small Pumper	MORENO,TRINIDAD	3084003013	20228 E AVENUE Q12 PALMDALE CA 93591	45044 28TH ST E UNIT 10	LANCASTER CA 93535

Small Pumper Notice List

Original Exhibit C / Qualified Name	Type	Current Owner Full Name	Assessor Parcel Number	Site Full Address	Mailing Address	Mailing Address City, State and Zip
MARGARET MOLLMAN	Known Small Pumper	MOLLMAN,MARGARET	3084003014	20210 E AVENUE Q10 PALMDALE CA 93591	682 OLD SUMAN RD	VALPARAISO IN 46383
OTTO BERTHELSEN	Known Small Pumper	VINSON,DORIS	3084003015	20250 E PALMDALE BLVD LANCASTER CA 93591	2082 PAWNEE DR	KINGMAN AZ 86401
ROBERT WOODS	Known Small Pumper	WOODS,ROBERT L	3084003016	20150 E AVENUE Q10 LANCASTER CA 93591	2800 W 54TH ST	LOS ANGELES CA 90043
BLANCA GARCIA	Known Small Pumper	GONZALEZ,RAMIRO G	3084003017	20150 E PALMDALE BLVD LANCASTER CA 93591	20150 E PALMDALE BLVD	PALMDALE CA 93591
CHU CHI CHEN	Known Small Pumper	CSKJE VENTURES LLC C/O CHU CHI CHEN	3084003019	20054 E PALMDALE BLVD PALMDALE CA 93591	3807 SW CHELMSFORD RD	TOPEKA KS 66610
KRISTIE HOLADAY	Known Small Pumper	HOLADAY,KRISTIE	3084003022	38250 200TH ST E LANCASTER CA 93591	38250 200TH ST E	PALMDALE CA 93951
MINNIE WHEAT	Known Small Pumper	WHEAT,MINNIE	3084003026	20110 E AVE R PALMDALE CA 93591	263 PICTORIAL ST	PALMDALE CA 93550
CECILIA HSU	Known Small Pumper	HSU,RICHARD P AND CECILIA Y	3084003028	20160 E AVENUE Q12 PALMDALE CA 93591	26 SANTA CRUZ	ROLLING HILLS ESTATES CA 90274
BARBARA CULBERTSON	Known Small Pumper	CULBERTSON,BARBARA M AND BARBOUR,CAROLIN O	3084003031	20105 E AVENUE R PALMDALE CA 93591	3930 LA MARADA WY	KLAMATH FALLS OR 97603
MARINA SUAREZ	Known Small Pumper	SUAREZ,MARINA M AND MENDOZA,ROGELIO C AND ANTONINA	3084004002	20642 E PALMDALE BLVD PALMDALE CA 93591	5520 W DONGES BAY RD	MEQUON WI 53092
PARKER ARTHUR	Known Small Pumper	HERNANDEZ,OSCAR M	3084004008	20635 E AVENUE Q12 PALMDALE CA 93591	20635 E AVENUE Q12	PALMDALE CA 93591
KURT BALDWIN	Known Small Pumper	BALDWIN,KURT A	3084004009	20528 E AVENUE Q12 LANCASTER CA 93591	PO BOX 500143	PALMDALE CA 93550
BURCH BRUCE / COREEN SAVIKKO	Known Small Pumper	BURCH,BRUCE D CO TR B BURCH AND C SAVIKKO TRUST	3084004010	20538 E AVENUE Q12 PALMDALE CA 93591	20538 E AVENUE Q12	PALMDALE CA 93591
SHARON DUVERNAY	Known Small Pumper	DUVERNAY,SHARON A	3084004014	20539 E AVENUE R LANCASTER CA 93591	20539 E AVENUE R	PALMDALE CA 93591
CORUCE PROPERTIES LLC	Known Small Pumper	CORUCE PROPERTIES LLC BRUCE BURCH	3084004015	20619 E AVENUE R PALMDALE CA 93591	20538 E AVENUE Q12	PALMDALE CA 93591
DANIEL HOLLEN	Known Small Pumper	GIOUBALYAN,ARTUR	3084004018	20847 E AVENUE R LANCASTER CA 93591	15832 CHATSWORTH ST	GRANADA HILLS CA 91344
JAIME TYCANGCO	Known Small Pumper	TYCANGCO,JAIME AND LETTY TRS JAIME AND LETTY TYCANGCO TRUST	3084004024	20730 E AVE Q10 PALMDALE CA 93591	609 BALBOA ST	WEST COVINA CA 91791
LILLIE SHEPARD	Known Small Pumper	SHEPARD,RUDOLPH AND LILLIE M TRS SHEPARD FAMILY TRUST	3084004026	20832 E AVE Q12 PALMDALE CA 93591	31791 VIA PATO	COTO DE CAZA CA 92679
GORDON POWERS	Known Small Pumper	POWERS,GORDON AND SHIRLEY TRS POWERS TRUST	3084004028	20730 E PALMDALE BLVD PALMDALE CA 93591	2410 HIDDEN HILLS LN	LINCOLN CA 95648
WILLARD SLONEY	Known Small Pumper	SLONEY,WILLARD C TR BUD SLONEY TRUST	3084010010	22510 E AVENUE Q LANCASTER CA 93591	22510 E AVENUE Q	PALMDALE CA 93591
RIFFENBURG LOGAN R RIFFENBURG VANESSA G	Known Small Pumper	RIFFENBURG,LOGAN R AND VANESSA G	3084011010	22210 E PALMDALE BLVD LAKE LOS ANGELES CA 93591	22210 E PALMDALE BLVD	LAKE LOS ANGELES CA 93591
TRAVERS DAVID / TRAVERS JOYCE L	Known Small Pumper	JAN PETER FLACK INC AND TRAVERS,JOYCE L	3084011015	22120 E PALMDALE BLVD PALMDALE CA 93591	2522 32ND ST	SANTA MONICA CA 90405
CLARENCE ALEXANDER	Known Small Pumper	ALEXANDER,CLARENCE L CO TR ALEXANDER FAMILY TRUST	3084012003	38227 230TH ST E LANCASTER CA 93591	38227 230TH ST E	PALMDALE CA 93591
CUONG DAO	Known Small Pumper	DAO,CUONG V AND NGUYEN,CHAP T	3084015001	22024 E AVENUE R10 PALMDALE CA 93591	501 LEONARD AVE	LAS VEGAS NV 89106
EDNA DAVIS	Known Small Pumper	DAVIS,EDNA M TR J AND E DAVIS TRUST	3084015013	22247 E AVENUE R10 PALMDALE CA 93591	317 10TH ST	MANHATTAN BEACH CA 90266
ALVIN ANDRES	Known Small Pumper	ANDRES,ALVIN J	3084016003	VAC/AVE S/VIC 231ST STE PALMDALE CA 93591	745 GARFIELD ST	SAN FRANCISCO CA 94132
JOSEPH MCCALL	Known Small Pumper	MCCALL,JOSEPH P	3084016007	22210 E AVENUE R12 PALMDALE CA 93591	225 WISTERIA CT	ROSEVILLE CA 95678

Small Pumper Notice List

Original Exhibit C / Qualified Name	Type	Current Owner Full Name	Assessor Parcel Number	Site Full Address	Mailing Address	Mailing Address City, State and Zip
HERBERT LOPEZ	Known Small Pumper	LOPEZ,HERBERT	3084016010	22347 E AVENUE R14 PALMDALE CA 93591	1820 SAN JOSE AVE	LA HABRA CA 90631
JOHNNY GIBSON	Known Small Pumper	GIBSON,JOHNNY ET AL PINKS,KATHY	3084017013	21143 E AVENUE R6 PALMDALE CA 93591	21143 E AVENUE R6	PALMDALE CA 93591
KAREN WONNELL	Known Small Pumper	WONNELL,KAREN E	3084017014	21115 E AVENUE R6 PALMDALE CA 93591	17234 PEARBLOSSOM HWY UNIT 225	LLANO CA 93544
GREGORY HOVATEN	Known Small Pumper	ESPINOZA,BERENICE A	3084017017	VAC/AVE R8/VIC 213TH STE PALMDALE CA 93591	3616 VALLEY FORGE AVE	LAS VEGAS NV 89110
ANGEL VASQUEZ	Known Small Pumper	VASQUEZ,ANGEL A AND TERESA	3084017019	37650 210TH ST E LANCASTER CA 93591	2917 VIRGINIA AVE	SANTA MONICA CA 90404
ANTONIO PEREZ	Known Small Pumper	GARCIA,SACRAMENTO	3084017021	37712 210TH ST E LANCASTER CA 93591	37712 210TH ST E	PALMDALE CA 93591
PAUL HERBERT	Known Small Pumper	HERBERT,PAUL D	3084017024	21216 E AVENUE R LANCASTER CA 93591	21216 E AVENUE R	PALMDALE CA 93591
DANIEL TORRES	Known Small Pumper	TORRES,DANIEL	3084017039	21053 E AVENUE R8 LANCASTER CA 93591	21053 E AVENUE R8	PALMDALE CA 93591
JAMES MAUPIN	Known Small Pumper	MAUPIN,JAMES P AND WILLETTA M	3084018017	37500 215TH ST E LANCASTER CA 93591	PO BOX 900007	PALMDALE CA 93590
GONZALO ARELLANO	Known Small Pumper	ARELLANO,GONZALO AND ROSALVA ET AL ARELLANO,JUAN	3084018048	21413 E AVENUE S LANCASTER CA 93591	21413 E AVENUE S	PALMDALE CA 93591
TANYA SCHMIDT	Known Small Pumper	NORIEGA,DAVID	3085001016	18501 FORT TEJON RD LLANO CA 93544	265 9TH AVE	UPLAND CA 91786
ANITA RAMIREZ	Known Small Pumper	RAMIREZ,ARTHUR B TR RAMIREZ FAMILY DECD TRUST	3085008004	32334 N LLANO CUT OFF LLANO CA 93544	1027 N SOLDANO AVE	AZUSA CA 91702
ATKINS THOMAS W / ATKINS WENDY A	Known Small Pumper	ATKINS,THOMAS W AND WENDY A TRS ATKINS TRUST	3085010008	32043 LARGO VISTA RD LLANO CA 93544	32043 LARGO VISTA RD	LLANO CA 93544
MYUNG SOOK LEE	Known Small Pumper	LEE,HENRY H	3086005001	VAC/COR 213 STE(PAV)/AVE W12 MOUNT WATERMAN CA 93544	6031 ORANGE AVE	CYPRESS CA 90603
ROXANN WEBB	Known Small Pumper	WEBB,DAVID C AND ROXANN TRS WEBB FAMILY TRUST	3086008013	32403 228TH ST E LLANO CA 93544	32403 228TH ST E	LLANO CA 93544
ANTHONY LEE	Known Small Pumper	LEE,ANTHONY S	3088005005	VAC/260TH STE/VIC E AVE X LLANO CA 93544	13750 GOBI CT	VICTORVILLE CA 92394
FRANCES PATTERSON	Known Small Pumper	DRISCOLL,DONALD A	3088011027	32353 235TH ST E LLANO CA 93544	23247 WILDWOOD LN	PERRIS CA 92570
JACK JENEWEIN	Known Small Pumper	MGK ENTERPRISES LLC ET AL HUERTA,JAVIER M	3089001014	23261 PEARBLOSSOM HWY LLANO CA 93544	233 S FREMONT AVE	ALHAMBRA CA 91801
MICKEY ODEN	Known Small Pumper	HINOJOSA,MIGUEL A AND NEREIDA	3089001015	23263 PEARBLOSSOM HWY LLANO CA 93544	9255 BIG MEADOW RD	RIVERSIDE CA 92509
RUTH ODEN	Known Small Pumper	ODEN,RUTH R	3089001016	34370 233RD ST E LLANO CA 93544	PO BOX 1277	PEARBLOSSOM CA 93553
AMELIA GOMEZ	Known Small Pumper	GOMEZ,AMELIA	3089005009	VAC/VIC AVE V8/242 STE BLACK BUTTE CA 93591	4034 E CALLE SAN RAPHAEL	PALM SPRINGS CA 92264
RUIZ ANTONIO / BETANCOURT ALEJANDRO S	Known Small Pumper	RUIZ,ANTONIO ET AL BETANCOURT,ALEJANDRO S	3089010001	25757 E AVENUE V LLANO CA 93544	25757 E AVENUE V	LLANO CA 93544
VERN PERRY	Known Small Pumper	PERRY,VERN AND ELAINE M TRS MARLIN AND ELAINE PERRY TRUST	3089015015	VAC/VIC AVE V12/258TH STE LLANO CA 93544	5528 N LENORE AVE	ARCADIA CA 91006
CHUNG CHAN K	Known Small Pumper	AUN,NARA	3089020007	33329 260TH ST E LLANO CA 93544	2668 COTTAGE DR	CORONA CA 92881
LYNCH NEOMI H	Known Small Pumper	SUPER GREEN INC	3089022020	25730 E AVENUE W8 LLANO CA 93544	25730 E AVENUE W8	LLANO CA 93544
FREEMAN LYLE	Known Small Pumper	LYLE,FREEMAN A TR FREEMAN A LYLE TRUST	3091005001	40020 240TH ST E LANCASTER CA 93535	PO BOX 3607	PALOS VERDES PNSLA CA 90274
HERNANDEZ RAFAEL / HERNANDEZ MARTINA	Known Small Pumper	HERNANDEZ,RAFAEL AND MARTINA	3091006007	24013 E AVENUE P PALMDALE CA 93591	24013 E AVENUE P	PALMDALE CA 93591

Small Pumper Notice List

Original Exhibit C / Qualified Name	Type	Current Owner Full Name	Assessor Parcel Number	Site Full Address	Mailing Address	Mailing Address City, State and Zip
VLAD HIKIN	Known Small Pumper	HIKIN,VLAD	3091008001	40221 260TH ST E LITTLEROCK CA 93543	12330 OSBORNE ST # 76	PACOIMA CA 91331
GIANG HONG	Known Small Pumper	HONG,GIANG L CO TR THI TRINH FAMILY TRUST	3091008005	25710 E AVENUE O PALMDALE CA 93591	6411 BIXBY TERRACE DR	LONG BEACH CA 90815
DONALD ANDERSON	Known Small Pumper	ANDERSON,DONALD AND JANET TRS ANDERSON FAMILY TRUST AND LARA,DARCY J TR D J LARA TRUST	3091012002	25000 E AVENUE P PALMDALE CA 93591	386 EL ENCANTO DR	PASADENA CA 91107
JOE LARA	Known Small Pumper	GREEN,SHANNON M CO TR 24866 EAST AVENUE P TRUST	3091014018	24866 E AVENUE P PALMDALE CA 93591	11024 BALBOA BLVD NO 238	GRANADA HILLS CA 91344
LOUIS CHOSTNER	Known Small Pumper	CHOSTNER,LOUIS E CO TR CHOSTNER FAMILY TRUST	3091017019	39167 235TH ST E PALMDALE CA 93591	2136 NIPOMO AVE	LONG BEACH CA 90815
WILLIAM BRIDE	Known Small Pumper	BRIDE,JOHN W ET AL SLATER,KATHLEEN C/O GENE KOON	3091017020	23616 E AVENUE P8 PALMDALE CA 93591	11869 S COTTAGE VIEW LN	DRAPER UT 84020
WILLIAM STAROSTKA	Known Small Pumper	ROGERS,STEPHANIE ET AL STAROSTKA,KATHERINE DECD EST OF	3091017022	VAC/AVE P8(DRT)/VIC 235 STE BLACK BUTTE CA 93591	39166 240TH ST E	PALMDALE CA 93591
KLOTZ VINCENT F	Known Small Pumper	KLOTZ,VINCENT F TR VINCENT F KLOTZ TRUST	3091017023	39165 240TH ST E PALMDALE CA 93591	39165 240TH ST E	PALMDALE CA 93591
SORRENTO WEST PROPERTIES INC	Known Small Pumper	SORRENTO WEST PROPERTIES INC C/O JOSEPH E MASKALENKO	3091024004	25500 E AVENUE R8 PALMDALE CA 93591	3377 N TORREY PINES CT STE 100	LA JOLLA CA 92037
GREGORIO SALVA	Known Small Pumper	SALVA,GREGORIO R CO TR ET AL SALVA FAMILY TRUST AND APOSTOL,J P TR J P APOSTOL TRUST	3091026002	VAC/235TH STE/VIC AVE R4 BLACK BUTTE CA 93591	3417 MAGNOLIA AVE	LONG BEACH CA 90806
THERESA BREHM	Known Small Pumper	HALLETT,ROBERT A AND RITA A	3101008007	41245 50TH ST W QUARTZ HILL CA 93536	41245 50TH ST W	LANCASTER CA 93536
GERALD STEMPFLEY	Known Small Pumper	STEMPFLEY,GERALD L AND LA DESSA E	3105010009	45731 48TH ST W LANCASTER CA 93536	45731 48TH ST W	LANCASTER CA 93536
DAVID BYRNE	Known Small Pumper	MILLER,LINDA F TR LINDA F MILLER TRUST	3105010023	45654 50TH ST W LANCASTER CA 93536	45654 50TH ST W	LANCASTER CA 93536
DEMETRIO GABA	Known Small Pumper	IE HWA WU	3105012016	VAC/VIC AVE I/48TH ST. W. LANCASTER CA 93536	2716 S GEORGE LN	WALNUT CA 91789
PRIME 40 WEST LP	Known Small Pumper	PRIME 40 WEST LLC	3105018020	4011 W AVENUE I LANCASTER CA 93536	235 W BROOKS AVE	NORTH LAS VEGAS NV 89030
MILBOURNE EARL F	Known Small Pumper	MILBOURNE,EARL F	3107011012	3336 W AVENUE H LANCASTER CA 93536	3336 W AVENUE H	LANCASTER CA 93536
DORIET MILLER	Known Small Pumper	MILLER,DORI ET AL MILLER,DONALD G	3107012009	3261 W AVENUE I LANCASTER CA 93536	9012 KESTER AVE	PANORAMA CITY CA 91402
EUFEMIA MANUEL	Known Small Pumper	VARELA,JOSE J AND AMBRIZ,MIRIAM E	3107012037	3211 W AVENUE I LANCASTER CA 93536	3211 W AVENUE I	LANCASTER CA 93536
ARIEL CUMIGAD	Known Small Pumper	CUMIGAD,ARIEL F	3107012059	3341 W AVENUE I LANCASTER CA 93536	PO BOX 1281	LANCASTER CA 93584
LOS ANGELES INTL CHURCH OF	Known Small Pumper	ANTELOPE VALLEY CHURCH INC	3109002065	3830 W AVENUE L8 LANCASTER CA 93536	3830 W AVENUE L8	LANCASTER CA 93536
AUTRY 1992 TRUST	Known Small Pumper	MANEY,THOMAS M	3109002080	42016 35TH ST W LANCASTER CA 93536	42016 35TH ST W	LANCASTER CA 93536
ANTHONY FIORELLA	Known Small Pumper	SOLIZ,SHARON AND CUSHMAN,RUTH M	3109002117	3545 W AVENUE L12 LANCASTER CA 93536	3545 W AVENUE L12	LANCASTER CA 93536
GIUSEPPE FIORELLA	Known Small Pumper	EDWARDS,SAMMY L AND LINDA D	3109002126	3544 W AVENUE L10 LANCASTER CA 93536	3544 W AVENUE L10	LANCASTER CA 93536
ALAN PARKER	Known Small Pumper	PARKER,ALAN C ET AL ALEXANDER,CAROLYN P	3112022036	VAC/COR AVE L/25TH STW LANCASTER CA 93536	119 8TH ST	SEAL BEACH CA 93536
DARRYL HOUSER	Known Small Pumper	HAGGAR,CYNTHIA L	3113001001	4842 W AVENUE A LANCASTER CA 93534	4842 W AVENUE A	LANCASTER CA 93534
MIRIAM SANCHEZ	Known Small Pumper	SANCHEZ,MIRIAM	3113001003	4850 W AVENUE A4 LANCASTER CA 93534	4103 LAYMAN AVE	PICO RIVERA CA 90660

Small Pumper Notice List

Original Exhibit C / Qualified Name	Type	Current Owner Full Name	Assessor Parcel Number	Site Full Address	Mailing Address	Mailing Address City, State and Zip
MARY HARTLEY	Known Small Pumper	PACHECO,ADAN A	3113001042	4518 W AVENUE A LANCASTER CA 93536	4518 W AVENUE A	LANCASTER CA 93536
SAKAGUCHI TOYOKO	Known Small Pumper	SAKAGUCHI,TOYOKO	3113002005	4857 W AVENUE A12 LANCASTER CA 93536	4857 W AVENUE A12	LANCASTER CA 93536
DAE JI	Known Small Pumper	JJ,DAE H	3113002010	4723 W AVENUE B LANCASTER CA 93536	8192 REGENCY ST	LA PALMA CA 90623
WEST JEROME C / WEST JAMES T	Known Small Pumper	GRAJEDA,MYNOR R	3113003002	4308 W AVENUE A LANCASTER CA 93536	1715 DATE PALM DR	PALMDALE CA 93551
FLORA CURTIS	Known Small Pumper	ORELLANA,MARTIN	3113003054	4165 W AVENUE A8 LANCASTER CA 93536	4165 W AVENUE A8	LANCASTER CA 93536
ERIK RAPOS	Known Small Pumper	BUSKETT,SILVIA	3113004013	4400 W AVENUE A8 LANCASTER CA 93534	1045 OMELVENY AVE	SAN FERNANDO CA 91340
PAULA ELLIS	Known Small Pumper	ELLIS,RICHARD L AND PAULA A TRS ELLIS FAMILY TRUST	3113006015	4360 W AVENUE B8 LANCASTER CA 93534	PO BOX 271	LANCASTER CA 93584
PETERS MICHAEL R / PETERS BEKCY L	Known Small Pumper	PETERS,MICHAEL R	3113006041	50107 40TH ST W LANCASTER CA 93536	50107 40TH ST W	LANCASTER CA 93536
GAYLE FENALD	Known Small Pumper	TORRES,ALFONSO	3113006077	50155 40TH ST W LANCASTER CA 93536	50155 40TH ST W	LANCASTER CA 93536
BROWN ARBIE A / BROWN KATHLEEN	Known Small Pumper	BROWN,ARBIE A AND KATHLEEN	3113006081	50137 40TH ST W LANCASTER CA 93536	PO BOX 1677	LANCASTER CA 93539
DOROTHY NOLAN	Known Small Pumper	NOLAN,DOROTHY M	3113006087	4150 W AVENUE B12 LANCASTER CA 93536	PO BOX 668	LANCASTER CA 93584
WENTWORTH WOODYE	Known Small Pumper	LAGLE,VALERIE M AND LANE,EILEEN A	3113006088	50161 40TH ST W LANCASTER CA 93536	50161 40TH ST W	LANCASTER CA 93536
CALER ROBERT	Known Small Pumper	CALER,ROBERT	3113010021	49225 45TH ST W LANCASTER CA 93536	49225 45TH ST W	LANCASTER CA 93536
ERLINDA BERNAL	Known Small Pumper	GRANT,STEVEN M AND JORI K TRS S M AND J K GRANT TRUST C/O VELUR PROPERTIES LLC	3113011026	VAC/AVE C4/VIC 43 STW CALICHE CA 93536	PO BOX 56867	SHERMAN OAKS CA 91413
WOOLFORK ROBERT C / WOOLFORK RUTH P	Known Small Pumper	WOOLFORK,RUTH P TR RUTH P WOOLFORK TRUST	3114001006	47459 27TH ST W LANCASTER CA 93536	2854 W AVENUE J12	LANCASTER CA 93536
FLORES SALVADOR / FLORES AIDA	Known Small Pumper	RIOS,JUAN J	3114001057	2740 W AVENUE F LANCASTER CA 93536	2740 W AVENUE F	LANCASTER CA 93536
WATERS JOHN R	Known Small Pumper	WATERS,JOHN R	3114001058	2866 W AVENUE F LANCASTER CA 93536	2866 W AVENUE F	LANCASTER CA 93536
MARTINEZ ENEDINA	Known Small Pumper	MARTINEZ,ENEDINA	3114002002	2548 W AVENUE F LANCASTER CA 93536	2548 W AVENUE F	LANCASTER CA 93536
KING JOAN	Known Small Pumper	KING,JOAN	3114002007	2547 W AVENUE F2 LANCASTER CA 93536	1025 KIRKHAM RD	CAVE JUNCTION OR 97523
THRIFTY PAYLESS INC	Known Small Pumper	THRIFTY PAYLESS INC (Rite Aid Warehouse)	3114011029	2801 W AVENUE H LANCASTER CA 93536	PO BOX 3165	HARRISBURG PA 17105
LONGSHYONG LEE	Known Small Pumper	WANG,LUKE M TR ET AL LUKE M WANG TRUST AND FUSCO,JUDITH L TR FUSCO TRUST	3114012001	45850 30TH ST E LANCASTER CA 93535	420 N DAISY AVE	PASADENA CA 91107
MILBOURNE JOHN H / MILBOURNE FAMILY	Known Small Pumper	MILBOURNE,JOHN H TR MILBOURNE FAMILY TRUST AND MILBOURNE,DOROTHY E	3114012044	2738 W AVENUE H LANCASTER CA 93536	2738 W AVENUE H	LANCASTER CA 93536
UNION DISCOUNTS LTD	Known Small Pumper	UNION DISCOUNTS LTD JOO SONG LEE	3115001016	3640 W AVENUE A LANCASTER CA 93536	466 FOOTHILL BLVD # 317	LA CANADA CA 91011
ERNEST BRYANT	Known Small Pumper	BRYANT,ERNEST A III AND WAGAS LAND COMPANY	3115001018	3310 W AVENUE A LANCASTER CA 93536	4906 INDIANOLA WAY	LA CANADA FLINTRIDGE CA 91011
JERRY BURNS	Known Small Pumper	BURNS,JERRY W AND LILA J	3115002013	3631 W AVENUE B LANCASTER CA 93536	3631 W AVENUE B	ROSAMOND CA 93560
JEANNE GREGORY	Known Small Pumper	GREGORY,JEANNE A	3115002014	VAC/AVE B/VIC 37 STW CALICHE CA 93536	3653 W AVENUE B	ROSAMOND CA 93560

Small Pumper Notice List

Original Exhibit C / Qualified Name	Type	Current Owner Full Name	Assessor Parcel Number	Site Full Address	Mailing Address	Mailing Address City, State and Zip
JASON CHO	Known Small Pumper	CHEN,LUYUSHAN C/O VELUR PROPERTIES	3115004046	VAC/VIC AVE A14/26 STW CALICHE CA 93536	PO BOX 56867	SHERMAN OAKS CA 91413
SALINAS LANDESERT RANCH LLC	Known Small Pumper	SALINAS LANDESERT RANCH LLC	3115005006	2858 W AVENUE B LANCASTER CA 93536	2001 PREUSS RD	LOS ANGELES CA 90034
ZIMMERMAN HENRY JR	Known Small Pumper	ZIMMERMAN,MICHAEL H TR ZIMMERMAN TRUST	3115009002	3353 W AVENUE C LANCASTER CA 93536	3353 W AVENUE C	LANCASTER CA 93536
HENRY ZIMMERMAN	Known Small Pumper	ZIMMERMAN,MICHAEL H TR ZIMMERMAN TRUST	3115009009	49984 35TH ST W LANCASTER CA 93536	3353 W AVENUE C	LANCASTER CA 93536
ESTA EVANGELISTA	Known Small Pumper	AQUARIUS CONSTRUCTION LLC	3115010007	49403 35TH ST W LANCASTER CA 93536	49403 35TH ST W	LANCASTER CA 93536
ANDRADA TOMMY E SR / ANDRADA REMEDIOS	Known Small Pumper	GUIEB,AMY	3115010025	49509 35TH ST W LANCASTER CA 93536	49509 35TH ST W	LANCASTER CA 93536
SIERRA HIGHWAY AND	Known Small Pumper	MCCARTHY,JAMES W TR ET AL JAMES W MCCARTHY TRUST AND CHOU,THOMAS L AND KATHRYN K	3116008032	1344 W AVENUE D LANCASTER CA 93534	9721 ORIENT EXPRESS CT	LAS VEGAS NV 89145
EMILIANO ALBERDI	Known Small Pumper	IRA SERVICES TRUST CO CSTDN FBO EMILIANO ALBERDI IRA AND ALBERDI,EMILIANO AND LIVIER	3116008063	VAC/AVE D/VIC 17 STW CALICHE CA 93534	1633 ULLOA ST	SAN FRANCISCO CA 94116
DAVID WANG	Known Small Pumper	TOYOWEST LLC	3116019003	1815 W AVENUE F LANCASTER CA 93534	439 KENWOOD ST	UPLAND CA 91784
GIRON WILLIAM G	Known Small Pumper	GIRON,WILLIAM G	3116021026	1703 W AVENUE E LANCASTER CA 93534	1703 W AVENUE E	LANCASTER CA 93534
BROS COOK	Known Small Pumper	COOK BROS	3116022002	1351 W AVENUE E LANCASTER CA 93534	PO BOX 94303	PASADENA CA 91109
MCMILLAN CHRISTOPHER A MCMILLAN REBECCA	Known Small Pumper	ISSA,SARGOUN AND EMILY	3117002037	4150 W AVENUE D8 LANCASTER CA 93536	17818 CAPE JASMINE RD	CANYON COUNTRY CA 91387
EDITHA TAN	Known Small Pumper	TAN,OSCAR AND EDITHA D	3117003038	VAC/VIC 35 STW/AVE D2 CALICHE CA 93536	368 YORKSHIRE DR	MUNDELEIN IL 60060
BURNETT REALTY INC TR	Known Small Pumper	BURNETT REALTY INC TR DEFINED BEN PEN PLN TRUST JOHNNY BURNETT	3117004041	VAC/COR 40TH STW/AVE D8 LANCASTER CA 93536	5821 S HALM AVE	LOS ANGELES CA 90056
GOODYORK CORPORATION	Known Small Pumper	CLAN KEITH REAL ESTATE INVESTMENTS LLC	3117007001	2200 W AVENUE E LANCASTER CA 93536	2320 W RAY RD STE 3	CHANDLER AZ 85224
ELENA JONES	Known Small Pumper	BILLYZONE,EURALARY TR ET AL EURALARY BILLYZONE TRUST AND CURRIE,EURALEAN	3117011010	2761 W AVENUE F LANCASTER CA 93536	2761 W AVENUE F	LANCASTER CA 93536
TRUE HOLINESS CHURCH OF GOD	Known Small Pumper	TRUE HOLINESS CHURCH OF GOD IN CHRIST PAUL E JONES	3117015006	3663 W AVENUE F LANCASTER CA 93536	6019 DEVONSHIRE DR	PALMDALE CA 93551
NEWHALL WIRE INC	Known Small Pumper	RAYSACK HOLDING LLC	3117015009	3803 W AVENUE F LANCASTER CA 93536	25 S RAYMOND AVE STE 319	ALHAMBRA CA 91801
BOWIE ZELMA J / BOWIE VERNON L	Known Small Pumper	RAYSACK HOLDING LLC	3117015011	47644 40TH ST W LANCASTER CA 93536	25 S RAYMOND AVE STE 319	ALHAMBRA CA 91801
CHOR HUIE	Known Small Pumper	HUIE,KENNETH AND CHOR TRS HUIE FAMILY TRUST	3117015012	47650 40TH ST W LANCASTER CA 93536	701 N STORY PL	ALHAMBRA CA 91801
WILSON JOHN J SR	Known Small Pumper	WILSON,JOHN J SR TR JOHN J WILSON SR TRUST	3117017008	47815 40TH ST W LANCASTER CA 93536	47815 40TH ST W	LANCASTER CA 93536
IRUKE UDENZE	Known Small Pumper	UDENZE,IRUKE V TR IRUKE V UDENZE TRUST	3117017013	47839 N 42ND ST W LANCASTER CA 93536	9100 S 5TH AVE	INGLEWOOD CA 90305
CANDELARIO CALVILLO	Known Small Pumper	CALVILLO,CANDELARIO	3117018008	47637 42ND ST W LANCASTER CA 93536	12160 CLARETTA ST	SYLMAR CA 91342
FORTE LOUIS L	Known Small Pumper	HEININGER,JESSE B AND ANGIE X	3117018012	4123 W AVENUE F LANCASTER CA 93536	4123 W AVENUE F	LANCASTER CA 93536
LANCASTER WATER CO	Known Small Pumper	LANCASTER WATER COMPANY	3122001015 (NEW APN: 3122001048)		PO BOX 25	LANCASTER CA 93534
KENNETH CUNNINGHAM	Known Small Pumper	CUNNINGHAM,KENNETH F AND MAIDA A	3137001009	47455 4TH ST W LANCASTER CA 93534	PO BOX 2774	LANCASTER CA 93534

Small Pumper Notice List

Original Exhibit C / Qualified Name	Type	Current Owner Full Name	Assessor Parcel Number	Site Full Address	Mailing Address	Mailing Address City, State and Zip
JOAN SMITH	Known Small Pumper	METTER,KEITH (Lancaster Mobile Home Park 21 Mobile Home)	3137001030	47455 DIVISION ST LANCASTER CA 93535	PO BOX 605	LANCASTER CA 93584
Identified by payment	Known Small Pumper	METTER,KEITH	3137001032	47547 Division Street Lancaster CA 93535	PO BOX 605	LANCASTER CA 93584
Identified by payment	Known Small Pumper	METTER,KEITH	3145023096	47850 30th Street East Lancaster CA 93535	PO BOX 605	LANCASTER CA 93584
Identified by payment	Known Small Pumper	METTER,KEITH	3145023009	47912 30th Street East Lancaster CA 93535	PO BOX 605	LANCASTER CA 93584
Identified by payment	Known Small Pumper	METTER,KEITH	3175021002	200 East Avenue G-4 Lancaster CA 93535	PO BOX 605	LANCASTER CA 93584
Identified by payment	Known Small Pumper	METTER,KEITH	3175021003	230 East Avenue G-4 Lancaster CA 93535	PO BOX 605	LANCASTER CA 93584
Identified by payment	Known Small Pumper	METTER,KEITH	3175021014	46526 N. Division Street Lancaster CA 93535	PO BOX 605	LANCASTER CA 93584
Identified by payment	Known Small Pumper	METTER,KEITH	3175021013	201 East Avenue G-6 Lancaster CA 93535	PO BOX 605	LANCASTER CA 93584
Identified by payment	Known Small Pumper	METTER,KEITH	3175021001	Vac/Cor Division Street	PO BOX 605	LANCASTER CA 93584
Identified by payment	Known Small Pumper	METTER,KEITH	3175021012	245 East Avenue G-6 Lancaster CA 93535	PO BOX 605	LANCASTER CA 93584
Identified by payment	Known Small Pumper	METTER,KEITH & MARIAH	3175021018	354 East Avenue G-6 Lancaster CA 93535	PO BOX 605	LANCASTER CA 93584
Identified by payment	Known Small Pumper	METTER,KEITH & MARIAH	3175021020	448 East Avenue G-6 Lancaster CA 93535	PO BOX 605	LANCASTER CA 93584
Identified by payment	Known Small Pumper	METTER,KEITH & MARIAH	3175021008	449 East Avenue G-6 Lancaster CA 93535	PO BOX 605	LANCASTER CA 93584
Identified by payment	Known Small Pumper	METTER,KEITH	3175021021	441 East Avenue G-8 Lancaster CA 93535	PO BOX 605	LANCASTER CA 93584
Identified by payment	Known Small Pumper	METTER,KEITH	3038002030	34415 Metter Court Pearblossom CA 93543	PO BOX 605	LANCASTER CA 93584
Identified by payment	Known Small Pumper	MARQUIS GROUP & METTER,KEITH	3029019007	39820 145th Street East Palmdale CA 93591	PO BOX 605	LANCASTER CA 93584
SANTIBANEZ ROSELIA / JAGUARES TRUST	Known Small Pumper	SANTIBANEZ,ROSELIA TR JAGUARES TRUST	3137001034	47431 4TH ST W LANCASTER CA 93534	47431 4TH ST W	LANCASTER CA 93584
BENJAMINA KARLIS	Known Small Pumper	CASH,RODNEY E AND ORNELAS CASH,MARIA C AND VAZQUEZ,CYNTHIA	3137002013	47257 DIVISION ST LANCASTER CA 93535	28322 GIBRALTAR LN	LANCASTER CA 93584
ROBBINS RICHARD SR / ROBBINS DORTHY	Known Small Pumper	ROBBINS, DORTHY	3137002014	47229 DIVISION ST LANCASTER CA 93535	47229 DIVISION ST	LANCASTER CA 93535
PABLO UNABIA	Known Small Pumper	UNABIA,PABLO T AND VIOLETA TRS UNABIA FAMILY TRUST AND DE LOS REYES,GLORY C	3137002015	47205 DIVISION ST LANCASTER CA 93535	1841 S WOOSTER ST	LOS ANGELES CA 90035
HOYOS FRANK A	Known Small Pumper	ESPINOZA,MARIA F	3137003007	47037 4TH ST W LANCASTER CA 93534	47037 4TH ST W	LANCASTER CA 93534
GOEMZ GERVACIO	Known Small Pumper	GOMEZ,GERVACIO	3137003008	47053 4TH ST W LANCASTER CA 93534	47053 4TH ST W	LANCASTER CA 93534
SMITH ROBERT L ; LELA M / SMITH FAMILY	Known Small Pumper	SMITH,ROBERT L AND LELA M TRS SMITH FAMILY TRUST	3137003014	47038 4TH ST W LANCASTER CA 93534	47038 4TH ST W	LANCASTER CA 93534
SMITH MICHAEL A	Known Small Pumper	SMITH,MICHAEL A	3137003040	47052 5TH ST W LANCASTER CA 93534	47052 5TH ST W	LANCASTER CA 93534
MILLS RICHARD J / MILLS PAMELA	Known Small Pumper	MILLS,RICHARD J AND PAMELA	3137003041	47044 5TH ST W LANCASTER CA 93534	47044 5TH ST W	LANCASTER CA 93534
VALENCIA ERLINDA / TRUPP STEVEN R	Known Small Pumper	VALENCIA,ERLINDA TR ERLINDA VALENCIA TRUST	3137004001	506 W AVENUE F LANCASTER CA 93534	506 W AVENUE F	LANCASTER CA 93534
6210 SOUTH VERMONT LLC	Known Small Pumper	SANCHEZ,FRANCISCO AND NELLY	3137004006 (NEW APN: 3137004039)	47457 5TH ST W LANCASTER CA 93534	13200 BROMWICH ST	ARLETA CA 91331

Small Pumper Notice List

Original Exhibit C / Qualified Name	Type	Current Owner Full Name	Assessor Parcel Number	Site Full Address	Mailing Address	Mailing Address City, State and Zip
ROBERT LEWIS	Known Small Pumper	STANDISH,WILLIAM III TR SIERRA MESA LAND TRUST	3137004007	47407 5TH ST W LANCASTER CA 93534	PO BOX 260158	MARTIN CITY MT 59926
6210 SOUTH VERMONT LLC	Known Small Pumper	SANCHEZ,FRANCISCO AND NELLY	3137004037 (NEW APN: 3137004039)	47457 5TH ST W LANCASTER CA 93534	13200 BROMWICH ST	ARLETA, CA 91331
EMIL SULEK	Known Small Pumper	TOUMASIAN,SAMVEL	3137005012	455 W AVENUE G LANCASTER CA 93534	14928 VALERIO ST	VAN NUYS CA 91405
SCARBOROUGH MARTIN W JR	Known Small Pumper	SCARBOROUGH,MARTIN W JR	3137006004	321 W AVENUE G LANCASTER CA 93534	321 W AVENUE G	LANCASTER CA 93534
EDWARD HANLEY	Known Small Pumper	IMMEL,MARC S TR MARC S IMMEL TRUST	3137006008	306 W AVENUE F12 LANCASTER CA 93534	306 W AVENUE F12	LANCASTER CA 93534
RENE NAVARRO	Known Small Pumper	VALENZUELA,CRISTIAN H	3137006010	238 W AVENUE F12 LANCASTER CA 93534	47525 5TH ST W	LANCASTER CA 93534
LEOPARD EDWARD; LANORA L LEOPARD TRUST	Known Small Pumper	LEOPARD,LANORA L TR LEOPARD TRUST	3137006012	46963 DIVISION ST LANCASTER CA 93535	46963 DIVISION ST	LANCASTER CA 93535
INMYUNG LEE	Known Small Pumper	LEE,INMYUNG AND NANCY H	3137006034	231 W AVENUE G LANCASTER CA 93534	23939 WINDWARD LN	VALENCIA CA 91355
BERNARD CALVERT	Known Small Pumper	CALVERT,JOHN B	3137006040	VAC/AVE G/VIC 4 STW ROOSEVELT CA 93535	42550 47TH ST W	LANCASTER CA 93536
QUYEN TRAN	Known Small Pumper	HATCHER,HEATH	3140003002	656 E AVENUE J LANCASTER CA 93535	656 E AVENUE J	LANCASTER CA 93535
CHARLES NORRIS	Known Small Pumper	NORRIS,CHARLES M AND PATRICIA A AND NORRIS,LISA M	3145009015	721 W AVENUE E LANCASTER CA 93534	1024 DELAWARE RD	BURBANK CA 91504
GUZMAN MAYRA / LOPEZ PEDRO	Known Small Pumper	GUZMAN,MAYRA	3145013006	167 E AVENUE F LANCASTER CA 93535	167 E AVENUE F	LANCASTER CA 93535
BALDERAS ROSIE / GUERRERO SAMUEL	Known Small Pumper	BALDERAS,ROSIE ET AL GUERRERO,SAMUEL	3145013007	47634 DIVISION ST LANCASTER CA 93535	47634 DIVISION ST	LANCASTER CA 93535
QUESADA RODRIGO / QUESADA ISABLE	Known Small Pumper	QUESADA,RODRIGO AND ISABLE	3145013010	157 E AVENUE F LANCASTER CA 93535	157 E AVENUE F	LANCASTER CA 93535
FREDERICK MOBLEY	Known Small Pumper	MOBLEY,FREDERICK E	3145013018	47766 DIVISION ST LANCASTER CA 93535	47766 DIVISION ST	LANCASTER CA 93535
TRUPP STEVEN R	Known Small Pumper	TRUPP,STEVEN R	3145013029	47616 DIVISION ST LANCASTER CA 93535	47616 DIVISION ST	LANCASTER CA 93535
RICARDO MARTINEZ	Known Small Pumper	MARTINEZ,RICARDO M AND MARTINEZ,LORENA C	3145021018	4001 E AVENUE E REDMAN CA 93535	4001 E AVENUE E	LANCASTER CA 93535
DAVID DOMINGUEZ	Known Small Pumper	DHINTEC INC	3145023007	47906 30TH ST E LANCASTER CA 93535	3053 RANCHO VISTA BLVD STE H PMB 101	PALMDALE CA 93551
ETHERTON CAROLYN J	Known Small Pumper	ETHERTON,MARK A TR MARK A ETHERTON TRUST	3145023097	47870 30TH ST E LANCASTER CA 93535	47870 30TH ST E	LANCASTER CA 93535
LEONARDO VASQUEZ	Known Small Pumper	GONZALEZ,CENOVIO AND SILVIA	3145025074	47620 N 5TH ST E LANCASTER CA 93535	6730 TAMPA AVE	RESEDA CA 91335
RILEY THOMAS M / RILEY DENISE M	Known Small Pumper	RILEY,THOMAS M AND DENISE M	3145028018	4661 E AVENUE F LANCASTER CA 93535	4661 E AVENUE F	LANCASTER CA 93535
HOLLOWAY ROBERT D / HOLLOWAY DARLENE J	Known Small Pumper	HOLLOWAY,DARLENE J TR HOLLOWAY FAMILY TRUST	3145028022	47661 50TH ST E LANCASTER CA 93535	47661 50TH ST E	LANCASTER CA 93535
VALENZUELA JOEL R / VALENZUELA LENA N	Known Small Pumper	VALENZUELA,JOEL R AND VALENZUELA,LENA N	3145033083	126 E AVENUE E UNIT A LANCASTER CA 93535	126 E AVENUE E UNIT A	LANCASTER CA 93535
VALENZUELA JOEL R / VALENZUELA LENA N	Known Small Pumper	VALENZUELA,JOEL R AND VALENZUELA,LENA N	3145033084	126 E AVENUE E NO B LANCASTER CA 93535	126 E AVENUE E NO B	LANCASTER CA 93535
VALENZUELA JOEL R / VALENZUELA LENA N	Known Small Pumper	VALENZUELA,JOEL R AND VALENZUELA,LENA N	3145033085	126 E AVENUE E NO C LANCASTER CA 93535	126 E AVENUE E NO C	LANCASTER CA 93535
VALENZUELA JOEL R / VALENZUELA LENA N	Known Small Pumper	VALENZUELA,JOEL R AND VALENZUELA,LENA N	3145033086	126 E AVENUE E NO D LANCASTER CA 93535	126 E AVENUE E NO D	LANCASTER CA 93535
EDMONDSON ROBERT A / EDMONDSON JANETTE M	Known Small Pumper	EDMONDSON,ROBERT A AND JANETTE M	3145036046	1356 E AVENUE E LANCASTER CA 93535	1356 E AVENUE E	LANCASTER CA 93535

Small Pumper Notice List

Original Exhibit C / Qualified Name	Type	Current Owner Full Name	Assessor Parcel Number	Site Full Address	Mailing Address	Mailing Address City, State and Zip
EDWARD ROWDEN	Known Small Pumper	GRIGGS,ROBERTA I	3145036047	1244 E AVENUE E LANCASTER CA 93535	1244 E AVENUE E	LANCASTER CA 93535
LUIS MUNOZ	Known Small Pumper	45110 17TH ST EAST PROPERTIES C/O LUIS R MUNOZ	3147002050	45110 17TH ST E LANCASTER CA 93535	17338 MIDWOOD DR	GRANADA HILLS CA 91344
LEWIS TROMLEY	Known Small Pumper	TROMLEY,LEWIS E TR L E AND B A TROMLEY TRUST	3150001060	VAC/45TH STE/VIC AVE I LANCASTER CA 93535	45016 KINGTREE AVE	LANCASTER CA 93534
KATHLENE ZIPP	Known Small Pumper	ZIPP,KATHLENE D	3150003011	3604 E AVENUE I LANCASTER CA 93535	3144 QUAD LN # A	CAMERON PARK CA 95682
HUGHES ARDEN P	Known Small Pumper	HUGHES,ARDEN P	3150013027	44007 40TH ST E LANCASTER CA 93535	44007 40TH ST E	LANCASTER CA 93535
GALDAMEZ NORA J	Known Small Pumper	ARNOLD,RODNEY	3150013028	44025 40TH ST E LANCASTER CA 93535	44025 40TH ST E	LANCASTER CA 93535
AMERICAN LEGION POST NO 311	Known Small Pumper	AMERICAN LEGION POST NO 311 C/O FREDA JOHNSON SR	3150013038	44355 40TH ST E LANCASTER CA 93535	44355 40TH ST E	LANCASTER CA 93535
BRIAN VILLALVA	Known Small Pumper	VILLALVA,BRIAN K AND LOMARDO,DIANE M	3150016018	4566 E AVENUE J LANCASTER CA 93535	4566 E AVENUE J	LANCASTER CA 93535
DANIEL HOGE	Known Small Pumper	ANDERSON,KERRY CO TR DANIEL AND TRINA HOGE TRUST	3150017026	2550 E AVENUE I LANCASTER CA 93535	11622 Eagle Creek Pass	Fort Wayne IN 46814
JOSE REYNOSO	Known Small Pumper	HADDAD,JAMAL	3150018017	4010 E AVENUE I LANCASTER CA 93535	2028 KRYSTAL AVE	LANCASTER CA 93536
WOLFE JAMES D / WOLFE DAWN	Known Small Pumper	WOLFE,JAMES D AND DAWN	3150018020	4118 E AVENUE I LANCASTER CA 93535	4118 E AVENUE I	LANCASTER CA 93535
SAMUEL ABRAHAM	Known Small Pumper	ORTIZ,FELIPE AND ANGELICA	3150018021	4144 E AVENUE I LANCASTER CA 93535	417 ANDRUSS PL	MONTEBELLO CA 90640
LANCASTER KOREAN BAPTIST CHURCH	Known Small Pumper	FLORES,HELADIA B AND LOPEZ,TALIA F	3150018024	45002 40TH ST E LANCASTER CA 93535	45002 40TH ST E	LANCASTER CA 93535
CECILIA ELLIOTT	Known Small Pumper	ELLIOTT,FRANKLIN F AND CECILIA R	3150022017	3177 E LANCASTER BLVD LANCASTER CA 93535	7435 35TH ST W	MOJAVE CA 93501
TIEDE EUGENE L	Known Small Pumper	TIEDE,EUGENE L	3150022059	3147 E LANCASTER BLVD LANCASTER CA 93535	3147 E LANCASTER BLVD	LANCASTER CA 93535
CASEY ALESSO	Known Small Pumper	ALESSO CASEY H	31501118	5488 TEHACHAPI-WILLOW SPR RD ROSAMOND	PO BOX 398	ROSAMOND CA 93560
CATHY HOUSE	Known Small Pumper	CATHY HOUSE	31501144	SECTION 4 TOWNSHIP 9 RANGE 13	5491 TEHACHAPI WILLOW SPRINGS RD	ROSAMOND CA 93560
GENE HOUSE	Known Small Pumper	GENE HOUSE	31501144	SECTION 4 TOWNSHIP 9 RANGE 13	5491 TEHACHAPI WILLOW SPRINGS RD	ROSAMOND CA 93560
RICHARD MINER	Known Small Pumper	MINER RICHARD H	31501161		9678 DAWN RD	ROSAMOND CA 93560
RESERVE SYSTEMS INC	Known Small Pumper	WILLOW SPRINGS CO	31501201	4040 MANLY RD ROSAMOND	4040 MANLY RD	ROSAMOND CA 93560
LEE HALL	Known Small Pumper	HALL LEE & MARY TR	31502002	7926 HAMILTON-SWEETSER RD ROSAMOND	5318 W AVENUE L6	LANCASTER CA 93536
IRMA SHAW	Known Small Pumper	MARTIN DAVID M & KAYTE R	31503003	7202 DAWN RD ROSAMOND	7202 DAWN RD	ROSAMOND CA 93560
CHRISTINE MARGIE	Known Small Pumper	PHILLIPS PATRICK	31503005	7172 DAWN RD ROSAMOND	PO BOX 1252	ROSAMOND CA 93560
JOHN RANKIN	Known Small Pumper	RANKIN JOHN W & NANCY A	31503009	7226 DAWN RD ROSAMOND	7226 DAWN RD	ROSAMOND CA 93560
DANIEL SPOOR	Known Small Pumper	HARGRAVE ROBERTA LEANNE	31503015	7190 DAWN RD ROSAMOND	PO BOX 1675	ROSAMOND CA 93560
WILLEY	Known Small Pumper	WILLEY FAMILY TRUST	31505002	5792 TEHACH-WILLOW SPRING RD ROSAMOND	5792 TEHACHAPI WILLOW SPG RD	ROSAMOND CA 93560
EZEQUIEL CARONA	Known Small Pumper	EZEQUIEL CARONA	31505009	SECTION 5 TOWNSHIP 9 RANGE 13	8715 FAVORITO AVE	ROSAMOND CA 93560

Small Pumper Notice List

Original Exhibit C / Qualified Name	Type	Current Owner Full Name	Assessor Parcel Number	Site Full Address	Mailing Address	Mailing Address City, State and Zip
MICHELLE PIOUS	Known Small Pumper	WOODS PATRICIA L	31508107	4652 TEHACHAPI-WILLOW SPG RD ROSAMOND	4752 TEHACHAPI WILLOW SP RD	ROSAMOND CA 93560
OTILIA FENNELL	Known Small Pumper	FENNELL ROBERT J & OTILIA E	31508119	8408 SWEETSER RD ROSAMOND	8408 SWEETSER RD	ROSAMOND CA 93560
ALBERT MILLER	Known Small Pumper	MILLER ALBERT E & MARY L	31508136		8016 SWEETSER RD	ROSAMOND CA 93560
DARLENE GJELSVIK	Known Small Pumper	GOODWIN EDWARD & GOODWIN ELIZABETH	31508143	4822 TEHACHAPI-WILLOW SPR RD ROSAMOND	4822 TEHACHAPI WILLOW SPR RD	ROSAMOND CA 93560
RION HUFFORD	Known Small Pumper	HUFFORD RION B & STACEY A	31508203	4340 VENUS WY ROSAMOND	PO BOX 1815	ROSAMOND CA 93560
DOLORES BRAGG	Known Small Pumper	ORTIZ SANTIAGO SANTOYO	31510103	4890 W 90TH ST ROSAMOND	1358 100TH ST W	ROSAMOND CA 93560-6958
THADDEUS HERMES	Known Small Pumper	VENTURA,ERNESTO	3152001017	47516 20TH ST E LANCASTER CA 93535	47516 20TH ST E	LANCASTER CA 93535
ANTONINO ANCHETA	Known Small Pumper	ANCHETA,ANTONINO A ET AL ANCHETA,JIMMY A	3152004011	47002 30TH ST E LANCASTER CA 93535	7711 BELLAIRE AVE	NORTH HOLLYWOOD CA 91605
BENEDICT ROBERT / BENEDICT JULIE	Known Small Pumper	BENEDICT,ROBERT AND JULIE	3152004025	3217 E AVENUE G LANCASTER CA 93535	3217 E AVENUE G	LANCASTER CA 93535
KAHLE STEVEN C / CURRY MARCY A	Known Small Pumper	KAHLE,STEVEN C AND MARCY A	3152006019	4362 E AVENUE F LANCASTER CA 93535	4362 E AVENUE F	LANCASTER CA 93535
RAMOS SERGIO / RAMOS ESTHER M	Known Small Pumper	QUEZADA,MARIA G AND JUAN M AND QUEZADA,MARIA G	3152007027	4657 E AVENUE G LANCASTER CA 93535	4657 E AVENUE G	LANCASTER CA 93535
SANCHO MARIA G	Known Small Pumper	GARCIA,JOSE J AND JOSEFINA	3152007028	4659 E AVENUE G LANCASTER CA 93535	4659 E AVENUE G	LANCASTER CA 93535
LAHOMA DICKSON	Known Small Pumper	WU,CHUN KANG AND WANG,JIA	3152008044	4501 E AVENUE G8 LANCASTER CA 93535	513 KENILWORTH CT	SUNNYVALE CA 94087
GLENNY MINAMI O	Known Small Pumper	CHANG,YUN CHUNG ET AL CHAI,SUNGLIN C AND PO CHINGRUNG	3152009028	VAC/E AVE H/VIC 40TH STE LANCASTER CA 93535	2F 1 11 AN HO RD SEC 1	TAIPEI TAIWAN CHINA 99999
GUTIERREZ EUSEBIO S	Known Small Pumper	GUTIERREZ,EUSEBIO S	3152009034	4155 E AVENUE H LANCASTER CA 93535	4155 E AVENUE H	LANCASTER CA 93535
JULIE SOUDERS	Known Small Pumper	ISTRATE,BOGDAN C AND JULIE A	3152011018	3505 E AVENUE H ROOSEVELT CA 93535	3505 E AVENUE H	LANCASTER CA 93535
DULDULAO BRIGIDO / DULDULAO BELLY J	Known Small Pumper	ZAMORA,ANTONIO AND FLORES,CLAUDIA P	3152011019	3531 E AVENUE H LANCASTER CA 93535	3531 E AVENUE H	LANCASTER CA 93535
JOSE TORRES	Known Small Pumper	SERRATO,GRISelda	3152011022	3541 E AVENUE H LANCASTER CA 93535	3541 E AVENUE H	LANCASTER CA 93535
JOSEPH HAVLOCK	Known Small Pumper	DYER,AFFARD M	3152011023	3555 E AVENUE H LANCASTER CA 93535	3555 E AVENUE H	LANCASTER CA 93535
TORRES MIGUEL / TORRES DIANE	Known Small Pumper	TORRES,MIGUEL AND DIANE	3152012020	46208 30TH ST E LANCASTER CA 93535	46208 30TH ST E	LANCASTER CA 93535
CASILLAS ALBERTO / CASILLAS YOLANDA	Known Small Pumper	GALVAN,JOSE J AND ZAMORA,HILDA G	3152012021	46202 30TH ST E LANCASTER CA 93535	46202 30TH ST E	LANCASTER CA 93535
GALLAGHER THOMAS J / GALLAGHER FAMILY	Known Small Pumper	GALLAGHER,THOMAS J CO TR GALLAGHER FAMILY TRUST	3152012022	46200 30TH ST E LANCASTER CA 93535	46200 30TH ST E	LANCASTER CA 93535
COWLES DEBRA A / COWLES RICHARD L	Known Small Pumper	COWLES,RICHARD AND DEBRA TRS COWLES FAMILY TRUST	3152013007	3013 E AVENUE H LANCASTER CA 93535	PO BOX 1146	LANCASTER CA 93584
WANDA METTER	Known Small Pumper	METTER,ROD AND WANDA TRS METTER TRUST	3152013010	3151 EAST AVENUE H LANCASTER CA	3151 E AVENUE H	LANCASTER CA 93535
ROSARIO SALAZAR	Known Small Pumper	SALAZAR,ROBERTO S TR ROBERTO S SALAZAR TRUST	3152013020	46204 30TH ST E LANCASTER CA 93535	46204 30TH ST E	LANCASTER CA 93535
TRACEY ROY G SR / TRACEY WANDA R	Known Small Pumper	TRACEY,ROY G,SR AND WANDA R	3152014012	46602 20TH ST E LANCASTER CA 93535	46602 20TH ST E	LANCASTER CA 93535

Small Pumper Notice List

Original Exhibit C / Qualified Name	Type	Current Owner Full Name	Assessor Parcel Number	Site Full Address	Mailing Address	Mailing Address City, State and Zip
GEORGE YEE	Known Small Pumper	YEE,GEORGE S AND SOO W TRS ET AL G S AND S W YEE TRUST AND YEE,PATRICK CO TR YEE TRUST VEDA TAN	3152016013	2235 E AVENUE H LANCASTER CA 93535	1964 VERDE VISTA DR	MONTEREY PARK CA 91754
SOO YEE	Known Small Pumper	YEE,GEORGE S AND SOO W TRS ET AL G S AND S W YEE TRUST AND YEE,PATRICK CO TR YEE TRUST VEDA TAN	3152016013	2235 E AVENUE H LANCASTER CA 93535	1964 VERDE VISTA DR	MONTEREY PARK CA 91754
THOMAS WILLIAM R / THOMAS DEBI S	Known Small Pumper	KING,CLIFFORD P AND DEBRA S AND KING,ALISON L	3152016016	46126 20TH ST E LANCASTER CA 93535	3355 E AVENUE H8	LANCASTER CA 93535
YORK ROBERT A / YORK SHARRON	Known Small Pumper	PLYE,BRANDON L AND LYNDSEY K	3153006041	44758 45TH ST W LANCASTER CA 93536	44758 45TH ST W	LANCASTER CA 93536
BANIQUED NYLER / BANIQUED ARACELI	Known Small Pumper	SILVESTRE,ANDRES EMMA J	3153011038	3555 W AVENUE J LANCASTER CA 93536	1712 W REGENTS ST	LANCASTER CA 93534
JAMES TENINTY	Known Small Pumper	LOPEZ,RUBEN R AND MARIA A	3153024030	44228 45TH ST W LANCASTER CA 93536	44228 45TH ST W	LANCASTER CA 93536
GLADYS BORJA	Known Small Pumper	KARAMANOS,CELINE T TR CELINE KARAMANOS TRUST	3376012004	roosevelt	44521 BUENA VISTA WAY	LANCASTER CA 93536
VERNON DENNY	Known Small Pumper	ALCALA,JOSE B	3154002018	2243 E AVENUE I LANCASTER CA 93535	39322 DESERT LILLY CT	PALMDALE CA 93551
HOA TRAN	Known Small Pumper	SF DEVELOPMENT INC	3154002025 (NEW APN: 3154002092)	VAC/20TH ST E/VIC AVE I LANCASTER CA 93535	30033 SAGECREST WAY	CASTAIC CA 91384
KATOR KAMELA	Known Small Pumper	JALALA,HAYAT	3154002031	2217 E AVENUE I LANCASTER CA 93535	PO BOX 370670	RESEDA CA 91337
BEL AIR INVESTORS LTD	Known Small Pumper	BEL AIR INVESTORS LTD	3154002089	2121 E AVENUE I LANCASTER CA 93535	19311 VANOWEN ST 2 FLR	RESEDA CA 91335
MILANA VIII LLC AND	Known Small Pumper	MILANA VIII LLC AND BEBBER,RUDI TR BEBBER EXMP TRUST	3154002090	2515 E AVENUE I LANCASTER CA 93535	2445 STANLEY	TUSTIN CA 92782
EDWARD STEGMAN	Known Small Pumper	STEGMAN,EDWARD R AND SYLVIA M	3154013005	4636 E AVENUE H LANCASTER CA 93535	4636 E AVENUE H	LANCASTER CA 93535
BRIOSO JOSE	Known Small Pumper	MATTHEWS,PHILIP A AND SEGATHA R	3154013012	45920 47TH ST E LANCASTER CA 93535	45920 47TH ST E	LANCASTER CA 93535
CASTILLE THERESE M	Known Small Pumper	CASTILLE,THERESE M	3154013013	4638 E AVENUE H LANCASTER CA 93535	4638 E AVENUE H	LANCASTER CA 93535
DONAGHE DIANA L	Known Small Pumper	DONAGHE,DIANA L	3154014008	45607 50TH ST E LANCASTER CA 93535	45607 50TH ST E	LANCASTER CA 93535
BERNARDO BANUELOS	Known Small Pumper	BANUELOS,BERNARDO AND ROSARIO	3169016010	VAC/COR AVE M8(DRT)/155 STE(NOG) ALPINE BUTTE CA 93535	11635 SATICOY ST	NORTH HOLLYWOOD CA 91605
RICHLAND ANTELOPE VALLEY	Known Small Pumper	GOLDEN JUPITER LAND LLC LEEI GER	3170007050	VAC/AVE K4/VIC 25TH STE LANCASTER CA 93535	3561 HOMESTEAD RD # 286	SANTA CLARA CA 95051
ANA RIVERA	Known Small Pumper	GARCIA,SAMUEL F AND PEREZ,MARIA D	3170007054	2548 E AVENUE K LANCASTER CA 93535	2548 E AVENUE K	LANCASTER CA 93535
SHAVER CHRISTOPHER D	Known Small Pumper	HANLON,MARK A	3170013006	4039 E AVENUE L LANCASTER CA 93535	4039 E AVENUE L	LANCASTER CA 93535
FALASSI PAUL L / FALASSI CAROL A	Known Small Pumper	KYLE,GAILEN W CO TR KYLE TRUST	3170013007	4023 E AVENUE L LANCASTER CA 93535	12345 E AVENUE J	LANCASTER CA 93535
JUAN PALOMO	Known Small Pumper	VERDI,GREGORY B CO TR VERDI FAMILY TRUST	3170013009	42964 40TH ST E LANCASTER CA 93535	42964 40TH ST E	LANCASTER CA 93535
MARION MOSS	Known Small Pumper	MOSS,MARION L TR MARION L MOSS TRUST	3170013023	4209 E AVENUE L LANCASTER CA 93535	1049 CINNAMON RANCH RD	BISHOP CA 93514
BARBARA MOSS	Known Small Pumper	MOSS,RICHARD L AND BARBARA A TRS MOSS TRUST	3170013024	4237 E AVENUE L LANCASTER CA 93535	1049 CINNAMON RANCH RD	BISHOP CA 93514
JULIA KYLE	Known Small Pumper	KYLE,GAILEN AND JULIA TRS KYLE TRUST	3170014009	VAC/50TH STE(PAV)/VIC AVE L8 PALMDALE CA 93552	12345 E AVENUE J	LANCASTER CA 93535

Small Pumper Notice List

Original Exhibit C / Qualified Name	Type	Current Owner Full Name	Assessor Parcel Number	Site Full Address	Mailing Address	Mailing Address City, State and Zip
ANTELOPE VALLEY CATTLE AND	Known Small Pumper	ANTELOPE VALLEY CATTLE AND MILLING CO RONALD ARRACHE	3170014013	42164 40TH ST E PALMDALE CA 93552	PO BOX 2468	LANCASTER CA 93539
ANTELOPE VALLEY CATTLE	Known Small Pumper	ARRACHE, RONALD B TR RONALD B ARRACHE TRUST	3170018083		PO BOX 2468	LANCASTER CA 93539
PEGGY DO	Known Small Pumper	DO, PEGGY M TR ET AL DO FAMILY TRUST AND SHI, WEI HAN	3170023013		11833 EMERY ST	EL MONTE CA 91732
PABLO DUARTE	Known Small Pumper	CUENCO, JESUS V AND TERESA G	3170026005		45 GORORDO AVE	LAHUG CEBU PHILIPPINES 26530
EUDALDO ROSALES	Known Small Pumper	ROSALES, EUDALDO	3175001008	47444 DIVISION ST LANCASTER CA 93535	9725 E BILLINGS CT	MESA AZ 85207
HIGH DESERT BROADCASTING CO	Known Small Pumper	HIGH DESERT BROADCASTING CO	3175001013	264 E AVENUE F LANCASTER CA 93535	2284 S VICTORIA AVE	VENTURA CA 93003
LANCASTER DUMP CORP	Known Small Pumper	LANCASTER DUMP CORP WASTE MGMT	3175003001	600 E AVENUE F LANCASTER CA 93535	PO BOX 1450	CHICAGO IL 60690
STEVEN TRUPP	Known Small Pumper	HAMMONDS, CECIL J TR CECIL J HAMMONDS TRUST AND HAMMONDS, JOE	3175004004	151 E AVENUE F10 LANCASTER CA 93535	127 E AVENUE F	LANCASTER CA 93535
CHAKO ANDRE L ; MARGARET / CHAKO FAMILY	Known Small Pumper	CHAKO, ANDRE L AND MARGARET TRS CHAKO FAMILY TRUST	3175004006	120 E AVENUE F10 LANCASTER CA 93535	120 E AVENUE F10	LANCASTER CA 93535
CHANEY PAUL R	Known Small Pumper	SILVA, JONATHAN CO TR SILVA TRUST	3175004008	152 E AVENUE F10 LANCASTER CA 93535	41642 47TH ST W	LANCASTER CA 93536
OWEN RICK A	Known Small Pumper	OWEN, RICK A	3175004013	207 E AVENUE F10 LANCASTER CA 93535	207 E AVENUE F10	LANCASTER CA 93535
RICHARD MILLS	Known Small Pumper	MILLS, RICHARD J	3175004014	47166 DIVISION ST LANCASTER CA 93535	47044 5TH ST W	LANCASTER CA 93534
LOWELL MCMAHAN	Known Small Pumper	MCMAHAN, LOWELL D AND SHU C	3175015008	VAC/AVE H/VIC 15 STE ROOSEVELT CA 93535	10100 LUBAO AVE	CHATSWORTH CA 91311
BETHEL WOODS	Known Small Pumper	WEITZ, MICAH J	3175015020	46035 20TH ST E LANCASTER CA 93535	5567 MICAELA DR	AGOURA HILLS CA 91301
JUAN BERNAL	Known Small Pumper	MARTIN, LARRY AND MASUME	3175015021	46057 20TH ST E LANCASTER CA 93535	PO BOX 900622	PALMDALE CA 93590
WOODS JOHN A ; BETHEL I / WOODS FAMILY	Known Small Pumper	ROCHE, JORGE AND ROCHE, EDWIN G	3175015022	46047 20TH ST E LANCASTER CA 93535	46047 20TH ST E	LANCASTER CA 93535
BILLYZONE ALFRED / BILLYZONE EURALARY	Known Small Pumper	BILLYZONE, EURALARY TR EURALARY BILLYZONE TRUST	3175018005	542 E AVENUE G LANCASTER CA 93535	542 E AVENUE G	LANCASTER CA 93535
ALFRED BILLYZONE	Known Small Pumper	BILLYZONE, EURALARY TR EURALARY BILLYZONE TRUST	3175018006	556 E AVENUE G LANCASTER CA 93535	542 E AVENUE G	LANCASTER CA 93535
PENNY SCHAEFER	Known Small Pumper	SCHAEFER, ROGER L AND PENNY L TRS SCHAEFER FAMILY TRUST	3175018010	551 E AVENUE G4 LANCASTER CA 93535	41632 FIRENZE ST	LANCASTER CA 93536
ROSA RAMOS	Known Small Pumper	RAMOS, FIDENCIO AND ROSA	3175018013	616 E AVENUE G LANCASTER CA 93535	616 E AVENUE G	LANCASTER CA 93535
RAMOS FIDENCIO / RAMOS ROSA D	Known Small Pumper	RAMOS, FIDENCIO AND ROSA D	3175018014	626 E AVENUE G LANCASTER CA 93535	626 E AVENUE G	LANCASTER CA 93535
GAMEZ MANUEL / GAMEZ SOLEDAD	Known Small Pumper	GAMEZ, MARISELA	3175018015	638 E AVENUE G LANCASTER CA 93535	1550 20TH STREET WEST SPC 56	ROSAMOND CA 93580
FERRAND GEROG / FERRAND CHERYL	Known Small Pumper	CHURCH OF GOD MANANTIAL DE VIDA	3175018016	654 E AVENUE G LANCASTER CA 93535	654 E AVENUE G	LANCASTER CA 93535
TSANGCHI CHEN	Known Small Pumper	MEGA DIAMOND LAND LLC AND LEISURE LAKE PARTNERS C/O TSANG CHI CHEN	3175018019	VAC/AVE G/CHALLENGER WY LANCASTER CA 93535	PO BOX 2554	SARATOGA CA 95070
JOHN FETTERS	Known Small Pumper	STURGEON, MELISSA L	3175018020	734 E AVENUE G ROOSEVELT CA 93535	39223 CHALFONT LN	PALMDALE CA 93551
HANSEN GORDON L / HANSEN SHIRLEY R	Known Small Pumper	HANSEN, SHIRLEY R TR SHIRLEY R HANSEN TRUST	3175018021	742 E AVENUE G LANCASTER CA 93535	742 E AVENUE G	LANCASTER CA 93551

Small Pumper Notice List

Original Exhibit C / Qualified Name	Type	Current Owner Full Name	Assessor Parcel Number	Site Full Address	Mailing Address	Mailing Address City, State and Zip
HANSEN BUTTERWORTH DESSIE E BUTTERWORTH EVERETT J	Known Small Pumper	HANSEN BUTTERWORTH,DESSIE E ET AL BUTTERWORTH,EVERETT J	3175018022	756 E AVENUE G LANCASTER CA 93535	756 E AVENUE G	LANCASTER CA 93535
ESPARZA JUAN A / ESPARZA JILLIAN M	Known Small Pumper	METTER,KEITH AND MARIAH	3175018023	810 E AVENUE G LANCASTER CA 93535	PO BOX 605	LANCASTER CA 93584
POMPEY RAYMOND J / POMPEY FAMILY	Known Small Pumper	POMPEY,RAYMOND J CO TR POMPEY FAMILY TRUST	3176020062	45807 20TH ST E LANCASTER CA 93535	45807 20TH ST E	LANCASTER CA 93535
ROBERT GREER	Known Small Pumper	GREER,ROBERT D	3176021029	1655 E AVENUE I LANCASTER CA 93535	PO BOX 2752	LANCASTER CA 93539
MARIO BALLES	Known Small Pumper	BLAKE,DIANE L TR DIANE L BLAKE TRUST	3176021071	45545 20TH ST E LANCASTER CA 93535	44438 LOWTREE AVE	LANCASTER CA 93534
CRAIG SMITH	Known Small Pumper	NIBLETT,NEILL F	3201001002	6848 W AVENUE D8 LANCASTER CA 93536	829 W PALMDALE BLVD UNIT 94	PALMDALE CA 93551
ERLINDA KOO	Known Small Pumper	KOO,ERLINDA L TR KOO TRUST	3201003044	49020 70TH ST W LANCASTER CA 93536	680 CADIZ ST	MONTEREY PARK CA 91754
ROBERT JOHNSTON	Known Small Pumper	WALKER,GEORGE W TR GEORGE W WALKER TRUST	3201009008	5041 W AVENUE E-12 LANCASTER CA 93536	2014 WELLINGTON RD	LOS ANGELES CA 90016
JIMMY LIBOON	Known Small Pumper	LI,JING C/O VELUR PROPERTIES LLC	3201009020	VAC/50TH STW(DRT)/VIC AVE E8 LANCASTER CA 93536	PO BOX 56867	SHERMAN OAKS CA 91413
BARNES RAY E / BARNES SARAH E	Known Small Pumper	MEDINA,ANDRES AND MARIA	3201009032	5425 W AVENUE E12 LANCASTER CA 93536	5425 W AVENUE F	LANCASTER CA 93536
JULIO MARTINEZ	Known Small Pumper	ORNELAS,RAMIRO AND GRACIELA	3201013027	6635 W AVENUE F LANCASTER CA 93536	29700 SAN FRANCISQUITO CANYON RD	SAUGUS CA 91390
CRITCHLOW ROBERT; BARBARA CRITCHLOW R; B /TR	Known Small Pumper	CRITCHLOW,BARBARA B TR R AND B CRITCHLOW TRUST	3201022067	48203 60TH ST W LANCASTER CA 93536	48203 60TH ST W	LANCASTER CA 93536
BAYSHORE LLC ET AL	Known Small Pumper	GOCKE,STEPHEN J CO TR ET AL GOCKE FAMILY TRUST AND BAYSHORE LLC	3203001037	8168 W AVENUE I LANCASTER CA 93536	1875 CENTURY PARK E STE 2230	LOS ANGELES CA 90067
1100 EDGEWATER INC	Known Small Pumper	GRANDIS LAND HOLDING LLC	3203002014 (NEW APN: 3203002035)	VAC/COR AVE I8/90TH STW LANCASTER CA 93536	1906 TOWNE CENTRE BLVD, STE 370	ANNAPOLIS MD 21401
ROBIN GREEN	Known Small Pumper	GREEN,TROY D AND ROBIN L TRS GREEN FAMILY TRUST AND GREEN,KEVIN TR GREEN TRUST	3203002019	8301 W AVENUE J LANCASTER CA 93536	42450 12TH ST W STE 101	LANCASTER CA 93534
HERBERT BEELER	Known Small Pumper	BEELER,HERBERT AND MARGARET TRS BEELER FAMILY TRUST	3203002023	44775 80TH ST W LANCASTER CA 93536	44775 80TH ST W	LANCASTER CA 93536
JOE GILBERT	Known Small Pumper	GILBERT,JOE D AND NANCY R	3203003005	45157 70TH ST W LANCASTER CA 93536	9773 East Avenue H	LANCASTER CA 93536
DINH HAO	Known Small Pumper	CORRIGAN,MICHAEL	3203003045	7344 W AVENUE I LANCASTER CA 93536	5125 COLUMBIA WAY	LANCASTER CA 93536
MANN GREGG A / MANN SHEILA A	Known Small Pumper	MANN,GREGG A AND SHEILA A	3203003070	7345 W JACKMAN ST LANCASTER CA 93536	7345 W JACKMAN ST	LANCASTER CA 93536
RAMEY TODD	Known Small Pumper	ADKINS,KENNETH W AND HELTON,SONIA M	3203003078	45105 73RD ST W LANCASTER CA 93536	45105 73RD ST W	LANCASTER CA 93536
CHARLOTTE STOLLAR	Known Small Pumper	LECLERC,OSCAR V CO TR LECLERE LECLERE FAMILY TRUST	3203003080	7303 W JACKMAN ST LANCASTER CA 93536	14917 VOSE ST	VAN NUYS CA 91405
GRIVA AUDREY	Known Small Pumper	ALEXANDER HESS,VICKI	3203004007	7808 W LANCASTER BLVD LANCASTER CA 93536	7808 W LANCASTER BLVD	LANCASTER CA 93536
PETTIT MICHAEL H / PETTIT KERRY A	Known Small Pumper	SALES,JUAN AND SALES,DANIEL	3203005012	7709 W AVENUE J LANCASTER CA 93536	7709 W AVENUE J	LANCASTER CA 93536
ROD HERDERSON	Known Small Pumper	STOLL,MERVYN ET AL WIRICK,TIMOTHY B	3203006026	44623 70TH ST W LANCASTER CA 93536	554 W LANCASTER BLVD	LANCASTER CA 93534
VALERIE MARLOW	Known Small Pumper	BENVENUTO,THOMAS ET AL FRYDAY,CHARLOTTE C/O PENSICO TRUST CO	3203006035	44757 70TH ST W LANCASTER CA 93536	PO BOX 173859	DENVER CO 80217
TINA DRIVDAHL	Known Small Pumper	DRIVDAHL,WILLIAM J AND TINA A	3203007031	44545 70TH ST W LANCASTER CA 93536	5007 LAKE ARROWHEAD DRIVE	WACO TX 76710

Small Pumper Notice List

Original Exhibit C / Qualified Name	Type	Current Owner Full Name	Assessor Parcel Number	Site Full Address	Mailing Address	Mailing Address City, State and Zip
LAWRENCE MICHAEL / LAWRENCE LINDA	Known Small Pumper	EPPERSON,ERIC S	3203007033	7155 W AVENUE J LANCASTER CA 93536	7155 W AVENUE J	LANCASTER CA 93536
ROBERT G. DAVIS	Known Small Pumper	ROBERT G. DAVIS	3203020027		43838 90TH ST W	LANCASTER CA 93536
SMITH JODY L	Known Small Pumper	SMITH,JODY L	3203020034	43926 90TH ST W LANCASTER CA 93536	43926 90TH ST W	LANCASTER CA 93536
STEPHEN PATRICIA K	Known Small Pumper	STEPHEN,PATRICIA K TR PATRICIA K STEPHEN TRUST	3203020053	8158 W AVENUE J LANCASTER CA 93536	8158 W AVENUE J	LANCASTER CA 93536
MASTIN STEPHEN	Known Small Pumper	MASTIN,STEPHEN	3203022013	7730 W AVENUE J LANCASTER CA 93536	7730 W AVENUE J	LANCASTER CA 93536
PADGETT GERALD L / PADGETT ANTOINETTE M	Known Small Pumper	LIU,ANGELA H	3203022019	7554 W AVENUE J LANCASTER CA 93536	147 W CHESTNUT AVE	SAN GABRIEL CA 91776
JESUS GONZALEZ	Known Small Pumper	SULE ODU,ADEMOLA O AND OLABISI B	3203022021	7626 W AVENUE J LANCASTER CA 93536	7626 W AVENUE J	LANCASTER CA 93536
MENTER MARY C / DANIELS DANNIE L	Known Small Pumper	MENTER,MARY C ET AL DANIELS,DANNIE L	3203027002	7324 W AVENUE J LANCASTER CA 93536	7324 W AVENUE J	LANCASTER CA 93536
PETER MASLANIK	Known Small Pumper	ZUNIGA,GREGORIO A	3203027021	7238 W AVENUE J LANCASTER CA 93536	7238 W AVENUE J	LANCASTER CA 93536
BOK LEE	Known Small Pumper	DEL SUR GARDENS LLC C/O CHAD HAGGAR	3203034007	9020 W AVENUE J LANCASTER CA 93536	31225 LA BAYA DR, STE 206	WESTLAKE CA 91362
ROMAN CATHOLIC ARCHBISHOP	Known Small Pumper	ROMAN CATHOLIC ARCHBISHOP OF LOS ANGELES	3204007029	VAC/COR AVE L/70 STW DEL SUR CA 93536	3424 WILSHIRE BLVD 4TH FL	LOS ANGELES CA 90010
EZEJUEK DAVID	Known Small Pumper	DAVID,EZEKIEL TR E N DAVID TRUST	3204010071	VAC/52ND STW(DRT)/VIC AVE K2 QUARTZ HILL CA 93536	1338 N DETROIT ST 7	LOS ANGELES CA 90046
JOE GARCIA	Known Small Pumper	ROGERS,LORRAINE L	3204018015	42041 IVESGROVE DR LANCASTER CA 93536	42041 IVESGROVE DR	QUARTZ HILL CA 93536
RODRIGO SANCHEZ	Known Small Pumper	KUHNHOFER SANCHEZ,KENDRA	3204022027	6150 W AVENUE N PALMDALE CA 93551	6150 W AVENUE N	PALMDALE CA 93551
ALFREDO STEPHANI	Known Small Pumper	STEPHANI,ALFREDO AND MARTHA TRS STEPHANI TRUST	3206018034	4601 ELIZABETH LAKE RD PALMDALE CA 93551	39249 NICOLE DR	PALMDALE CA 93551
MARTHA STEPHANI	Known Small Pumper	STEPHANI,ALFREDO AND MARTHA TRS STEPHANI TRUST	3206018034	4601 ELIZABETH LAKE RD PALMDALE CA 93551	39249 NICOLE DR	PALMDALE CA 93551
PETERSEN PROPERTIES	Known Small Pumper	BOY SCOUTS OF AMERICA C/O JEFF HUNT	3206020013	3500 ELIZABETH LAKE RD LEONA VALLEY CA 93551	2333 SCOUT WAY	LOS ANGELES CA 90026
HAENG LEE	Known Small Pumper	SNIDERHAN,JOHNNY P AND QINGLING	3001024016	VACANT CORNER OF W AVE O-12 AND 27TH ST W	2411 CASABA TER	PALMDALE CA 93551
DAVID MULLIN	Known Small Pumper	MULLIN,DAVID L	3217001014	1504 W AVENUE V5 PALMDALE CA 93552	PO BOX 900205	PALMDALE CA 93590
CHARLES SCARLETT	Known Small Pumper	INVESTCO AV19 LLC	3218001003	VAC/AVE I/VIC 95TH STW LANCASTER CA 93536	12121 WILSHIRE BLVD STE 1120	LOS ANGELES CA 90025
ALL NATIONS INTERNATIONAL	Known Small Pumper	TARZANA TREATMENT CENTERS INC	3218002004	44505 90TH ST W LANCASTER CA 93536	18646 OXNARD ST	TARZANA CA 91356
ENAYAT ZAKHOR	Known Small Pumper	ZAKHOR,ENAYAT O TR ENAYAT ZAKHOR TRUST	3218002005	VAC/COR AVE J/95TH STW LANCASTER CA 93536	10750 WILSHIRE BLVD NO 1502	LOS ANGELES CA 90024
TALMAN AND TALMAN INC	Known Small Pumper	MEZA,ELISEO R AND DE RAMIREZ,HERLINDA G	3218007007	9807 W AVENUE I15 LANCASTER CA 93536	9807 W AVENUE I15	LANCASTER CA 93536
GOMEZ CARLOS E / GOMEZ DEBRA C	Known Small Pumper	GOMEZ,CARLOS E AND DEBRA C	3218031009	9020 W IVESBROOK ST LANCASTER CA 93536	9020 W IVESBROOK ST	LANCASTER CA 93536
CZARNOCKI JOHN C / CZARNOCKI MARIA J	Known Small Pumper	ROCKEY,JUSTIN M AND BETH	3218031011	9116 W IVESBROOK ST LANCASTER CA 93536	9116 W IVESBROOK ST	LANCASTER CA 93536
KRISTI ANDERSON	Known Small Pumper	ANDERSON,STEPHEN T AND KRISTI A	3218032002	9042 W JACKMAN ST LANCASTER CA 93536	9742 VALJEAN AVE	NORTH HILLS CA 91343
JAMES COLOVIN	Known Small Pumper	COLOVIN,JAMES AND JOYCE	3218033002	9320 W AVENUE I LANCASTER CA 93536	9320 W AVENUE I	LANCASTER CA 93536

Small Pumper Notice List

Original Exhibit C / Qualified Name	Type	Current Owner Full Name	Assessor Parcel Number	Site Full Address	Mailing Address	Mailing Address City, State and Zip
JOYCE COLOVIN	Known Small Pumper	COLOVIN,JAMES AND JOYCE	3261002083	9320 W AVENUE I LANCASTER CA 93536	9320 W AVENUE I	LANCASTER CA 93536
JOYCE COLOVIN	Known Small Pumper	COLOVIN,JAMES AND JOYCE	3261002082	9320 W AVENUE I LANCASTER CA 93536	9320 W AVENUE I	LANCASTER CA 93536
SMITH LISA	Known Small Pumper	SMITH,BILLIE M TR BILLIE M SMITH TRUST	3218033014	45124 93RD ST W LANCASTER CA 93536	9220 W AVENUE I	LANCASTER CA 93536
SMITH BILLIE M	Known Small Pumper	SMITH,BILLIE M	3218033015	9220 W AVENUE I LANCASTER CA 93536	9220 W AVENUE I	LANCASTER CA 93536
HOOYERINK HENRY J JR / HOOYERINK SUSAN A	Known Small Pumper	ROBINSON,MATTHEW AND AMY	3218033016	45120 95TH ST W LANCASTER CA 93536	45120 95TH ST W	LANCASTER CA 93536
GARRETT JACK / SATTERFIELD GARRETT J M	Known Small Pumper	SANDBERG,ERIC S	3218033018	9348 W AVENUE I LANCASTER CA 93536	9348 W AVENUE I	LANCASTER CA 93532
HYON WU	Known Small Pumper	WU,SHAO F AND HYON O	3219006023	VAC/AVE F/VIC 85 STW ANTELOPE ACRES CA 93536	24600 GARDENSTONE LN	WEST HILLS CA 91307
ANNA KENT	Known Small Pumper	KENT,ANNA B CO TR ANNA B KENT TRUST AND HABERMAN,REBECCA L	3219006027	8654 W AVENUE F LANCASTER CA 93536	227 S SPRINGSIDE ST	RIDGECREST CA 93555
MITCHEL DANE	Known Small Pumper	GALVAN,RAUL A AND ARLENE	3219008039	8641 W AVENUE G LANCASTER CA 93536	8641 W AVENUE G	LANCASTER CA 93536
CONCETTO VECCHIO	Known Small Pumper	MAO,BIN AND YUAN,WEIWEI C/O VELUR PROPERTIES LLC	3219009009	VAC/COR AVE F/80 STW ANTELOPE ACRES CA 93536	PO BOX 56867	SHERMAN OAKS CA 91413
KAREN RICHARDSON	Known Small Pumper	SEPIE HOLDINGS LLC	3219010001	47335 85TH ST W LANCASTER CA 93536	15763 PUERTA DEL SOL	RANCHO SANTA FE CA 92067
LILIA SELAK	Known Small Pumper	SELAK,LILIA TR BARBARA AZNAREZ DECD TRUST AND SELAK,MABEL TR M SELAK TRUST	3219012007	VAC/COR AVE G/80TH STW LANCASTER CA 93536	1200 LIDA ST	PASADENA CA 91103
JOHN RECA	Known Small Pumper	GRANDIS LAND HOLDING LLC	3219016003 (NEW APN: 3219016032)	9364 W AVENUE G LANCASTER CA 93536	1906 TOWNE CENTRE BLVD, STE 370	ANNAPOLIS MD 21401
JOHNSON DONALD R / JOHNSON AGUEDA	Known Small Pumper	SALGUERO,ADELSO A	3219016004	9148 W AVENUE G LANCASTER CA 93536	9148 W AVENUE G	LANCASTER CA 93536
STAUTER DIANE M	Known Small Pumper	GOMEZ,JESUS	3219016006	46701 90TH ST W LANCASTER CA 93536	46720 KINGS CANYON RD	LANCASTER CA 93536
LOTUS COMMUNICATIONS CORP	Known Small Pumper	LOTUS COMMUNICATIONS CORP	3219016022	46565 90TH ST W LANCASTER CA 93536	3301 BARHAM BLVD STE 200	LOS ANGELES CA 90068
LLARENA RICHARD A	Known Small Pumper	LLARENA,RICHARD A	3219018003	45944 97TH ST W LANCASTER CA 93536	45944 97TH ST W	LANCASTER CA 93536
BARBARA MITCHELL	Known Small Pumper	MITCHELL,RICHARD	3219018009	45740 95TH ST W LANCASTER CA 93536	2010 CLARK LN STE A	REDONDO BEACH CA 90278
RICHARD MITCHELL	Known Small Pumper	MITCHELL,RICHARD	3219018009	45740 95TH ST W LANCASTER CA 93536	2010 CLARK LN STE A	REDONDO BEACH CA 90278
FRANCINE CARROLL	Known Small Pumper	CARROLL,FRANCINE A AND MATTISON,MARLENE L	3219018011	9358 W AVENUE H LANCASTER CA 93536	47909 85TH ST W	LANCASTER CA 93536
LLARENA JOSEPH T	Known Small Pumper	LLARENA,JOSEPH T AND JOY TRS TOM AND JOY LLARENA TRUST	3219018012	9310 W AVENUE H LANCASTER CA 93536	9310 W AVENUE H	LANCASTER CA 93536
QUARTZ HILL CENTER LLC	Known Small Pumper	GRANDIS LAND HOLDING LLC	3219018015 (NEW APN: 3219018027)	VAC/COR 90TH STW/AVE H LANCASTER CA 93536	1906 TOWNE CENTRE BLVD, STE 370	ANNAPOLIS MD 21401
RICKIE SCHWEBKE	Known Small Pumper	SCHWEBKE,RICKIE L	3219018017	9200 W AVENUE H LANCASTER CA 93536	9200 W AVENUE H	LANCASTER CA 93536
WELLS MICHAEL / WELLS JANICE	Known Small Pumper	WELLS,MICHAEL AND JANICE	3219019002	9663 W AVENUE I LANCASTER CA 93536	4110 W AVENUE L2	LANCASTER CA 93536
GAVER RICHARD / GAVER CHRISTOPHER R	Known Small Pumper	FARRAR,WILLIAM E AND CATHY L TRS	3219020001 (NEW APN: 3219020017)	9203 W AVENUE I LANCASTER CA 93536	9203 W AVENUE I	LANCASTER CA 93536
VASSILEV WILLIAM	Known Small Pumper	FARRAR,WILLIAM E CO TR W AND C FARRAR TRUST	3219020003	9365 W AVENUE I LANCASTER CA 93536	9203 W AVENUE I	LANCASTER CA 93536
SCHLENER PAT	Known Small Pumper	SIMPSON,KEVIN F	3219020014	45411 90TH ST W LANCASTER CA 93536	1352 JENNER ST	LANCASTER CA 93535

Small Pumper Notice List

Original Exhibit C / Qualified Name	Type	Current Owner Full Name	Assessor Parcel Number	Site Full Address	Mailing Address	Mailing Address City, State and Zip
HUGHES MICHAEL C / HUGHES WANDA J	Known Small Pumper	HUGHES,MICHAEL AND WANDA TRS MICHAEL AND WANDA HUGHES TRUST	3219021001	45340 95TH ST W LANCASTER CA 93536	45340 95TH ST W	LANCASTER CA 93536
MCCARLEY ALICE M / WALKER ROEE C	Known Small Pumper	SANTIAGO,VICTOR H AND TEJEDA,REYNA G	3219021002	45320 95TH ST W LANCASTER CA 93536	552 KOUFAX DR	LANCASTER CA 93535
HOWARD UEDA	Known Small Pumper	UEDA,HOWARD Y ET AL	3219022016	VAC/VIC AVE H8/85 STW DEL SUR CA 93536	2060 ALIHILANI PL	HONOLULU HI 96822
FRANK HANSCHMIDT	Known Small Pumper	HANSCHMIDT,FRANK R DECD EST OF ET AL JACQUELINE G MORGAN	3219024006	45565 80TH ST W LANCASTER CA 93536	5282 SOUTHSIDE NO C	NAMPA ID 83686
OLIVER JAMES E JR / CLEMENS WENDY L	Known Small Pumper	OLIVER,JAMES E JR AND CLEMENS,WENDY L	3219025018	45249 80TH ST W LANCASTER CA 93536	45249 80TH ST W	LANCASTER CA 93536
HILL JAMES M	Known Small Pumper	HILL,JAMES M TR JAMES M HILL TRUST	3219025025	8327 W AVENUE I LANCASTER CA 93536	8327 W AVENUE I	LANCASTER CA 93536
CARCAMO FELIX R / HERNANDEZ DAMARIS Y	Known Small Pumper	HERNANDEZ,RAUL A	3219025027	8363 W AVENUE I LANCASTER CA 93536	8363 W AVENUE I	LANCASTER CA 93536
PHILLIP JOHN	Known Small Pumper	JOHN,PHILLIP TR ET AL M JOHNSON DECD TRUST AND ABEL,CHARLES D AND MOLLY	3219026002	47005 80TH ST W LANCASTER CA 93536	4591 HEATH CIR	ROHNERT PARK CA94928
SUSANA MARTINEZ	Known Small Pumper	SNYDER,ERIC V AND LAURA	3219026005	47006 85TH ST W LANCASTER CA 93536	47006 85TH ST W	LANCASTER CA 93536
JUNG GEORGE T / JUNG KATHIE J	Known Small Pumper	JUNG,GEORGE T CO TR JUNG FAMILY TRUST	3219026007	47052 85TH ST W LANCASTER CA 93536	47052 85TH ST W	LANCASTER CA 93536
JOHNNY ZAMRZLA	Known Small Pumper	ZAMRZLA,JOHNNY AND PAMELLA TR ZAMRZLA FAMILY TRUST	3220006003	VAC/VIC AVE D4/75 STW ANTELOPE ACRES CA 93536	48910 80TH ST W	LANCASTER CA 93536
ZAMRZLA JOHNNY; PAMELLA ZAMRZLA FAMILY	Known Small Pumper	ZAMRZLA,JOHNNY AND PAMELLA TRS ZAMRZLA FAMILY TRUST	3220006026	48910 80TH ST W LANCASTER CA 93536	48910 80TH ST W	LANCASTER CA 93536
LUBOS CRISPINO / LUBOS JULAIDA A	Known Small Pumper	COMETA,NELSON R AND ELLA R	3220006030	48565 70TH ST W LANCASTER CA 93536	48565 70TH ST W	LANCASTER CA 93536
JAMES BRADFORD	Known Small Pumper	LOWDER, DONALD J	3220006032	7129 W AVENUE E LANCASTER CA 93536	2018 RIVA RIDGE ST	SAN ANTONIO TX 78248
LOPEZ MARTHA	Known Small Pumper	MOVSIYAN,HOVANNES	3220006044	48560 77TH ST W LANCASTER CA 93536	48560 77TH ST W	LANCASTER CA 93536
ULLMAN PAUL S / ULLMAN LYNN S	Known Small Pumper	ULLMAN,PAUL S AND LYNN S TRS ULLMAN FAMILY TRUST	3220006067	7128 W AVENUE D8 LANCASTER CA 93536	7128 W AVENUE D8	LANCASTER CA 93536
JENNIFER DUKE	Known Small Pumper	DUKE,RYAN AND JENNIFER TRS RYAN AND JENNIFER DUKE TRUST	3220007135	7010 W AVENUE E4 LANCASTER CA 93536	7010 W AVENUE E4	LANCASTER CA 93536
SAHAGUN VICENTE D SAHAGUN ENCARNACION A	Known Small Pumper	SAHAGUN,ENCARNACION S TR ENCARNACION A SAHAGUN TRUST	3220008006	47649 70TH ST W LANCASTER CA 93536	47649 70TH ST W	LANCASTER CA 93536
SUMALBAG ERIBERTO P SUMALBAG GENOVEVA R	Known Small Pumper	SUMALBAG,ERIBERTO DECD EST OF C/O DEPUTY PAOLA TARABOTTO PADM	3220008007	47637 70TH ST W LANCASTER CA 93536	320 W TEMPLE ST 8TH FL	LOS ANGELES CA 90012
	Known Small Pumper	VAN KOVN,ALEX AND ANNA	3224001007 (NEW APN: 3224001037)	12040 W AVENUE K LANCASTER CA 93536-9009	12040 W AVENUE K	LANCASTER CA 93536
BONNIE LARGE	Known Small Pumper	LARGE,ROBERT W AND BONNIE P	3224032035	44320 MUNZ RANCH RD ELIZABETH LK CA 93532	PO BOX 949	LAKE HUGHES CA 93532
LOPEZ STEVEN / LOPEZ VICKI L	Known Small Pumper	LOPEZ,STEVEN AND VICKI L	3224032050	44300 MUNZ RANCH RD LAKE HUGHES CA 93532	PO BOX 504	LAKE HUGHES CA 93532
MAXEY KENNETH M JR / MAXEY TRUST	Known Small Pumper	BASTIN,RYAN J	3224033018	43939 MUNZ RANCH RD LAKE HUGHES CA 93532	43939 MUNZ RANCH RD	LAKE HUGHES CA 93532
JAMES PIERCE	Known Small Pumper	PIERCE,JAMES E AND JANICE P TRS J AND J PIERCE TRUST	3225024002	12758 JOHNSON RD PALMDALE CA 93532	PO BOX 399	SOMIS CA 93066
AMIR KOSSARIAN	Known Small Pumper	BERNDT,JEFFERY A	3225024003	12722 JOHNSON RD LAKE HUGHES CA 93532	PO BOX 836	LAKE HUGHES CA 93532
DIANE TIBBETTS	Known Small Pumper	TIBBETTS,DONALD A AND DIANE H	3225024005	12716 JOHNSON RD LAKE HUGHES CA 93532	PO BOX 404	LAKE HUGHES CA 93532
HAROLD LOUIE	Known Small Pumper	HAROOTOUNIAN,HENRY	3225024030	12302 JOHNSON RD PALMDALE CA 93532	1137 GRAYNOLD AVE	GLENDALE CA 91202

Small Pumper Notice List

Original Exhibit C / Qualified Name	Type	Current Owner Full Name	Assessor Parcel Number	Site Full Address	Mailing Address	Mailing Address City, State and Zip
CALDWELL DAVID W / CALDWELL MARIAN F	Known Small Pumper	FRANCO,ROBERT J AND MICHELLE L	3225032048	42818 WHETSTONE RD LAKE ELIZABETH CA 93532	42818 WHETSTONE RD	LAKE HUGHES CA 93532
ROTIMI LAWANI	Known Small Pumper	LAWANI,ROTINI I	3229002028	51200 90TH ST W LANCASTER CA 93536	1277 W WABASH ST	RIALTO CA 92376
MIDDLETON CHARLES A	Known Small Pumper	SIMON,JEFFREY C	3229009003	8418 W AVENUE A LANCASTER CA 93536	25379 WAYNE MILLS PL #179	VALENCIA CA 91355
EMILY SIFFERMAN	Known Small Pumper	SIFFERMAN,WILLIAM D TR SIFFERMAN FAMILY TRUST AND SIFFERMAN,SHAWN E	3233001018	50508 90TH ST W LANCASTER CA 93536	5308 W AVENUE L6	QUARTZ HILL CA 93536
SKINNERJOHN G / SKINNERJOHN GAYLE D	Known Small Pumper	SKINNER,JOHN G AND GAYLE D	3233003004	50240 90TH ST W LANCASTER CA 93536	50240 90TH ST W	LANCASTER CA 93536
LUIS CARLOS	Known Small Pumper	SCIOLO PROPERTIES SP 16 LLC	3233003014	8709 W AVENUE C LANCASTER CA 93536	4145 POWELL RD	POWELL OH 43065
EDWARD HOUTZ	Known Small Pumper	HOUTZ,EDWARD H SR TR EDWARD H HOUTZ SR TRUST AND BEERS,CAROL A	3233004010	8266 W AVENUE B8 LANCASTER CA 93536	8266 W AVENUE B8	LANCASTER CA 93536
SANDRA J. SCHUDER	Known Small Pumper	SCHUDER,NAY AND JULIE	3233004015	50260 85TH ST W LANCASTER CA 93536	50260 85TH ST W	LANCASTER CA 93536
GRIMES MICHAEL J	Known Small Pumper	GRIMES,MICHAEL J	3233004018	50235 82ND ST W LANCASTER CA 93536	50235 82ND ST W	LANCASTER CA 93536
PHILIP SCHULTZ	Known Small Pumper	SCHULTZ,PHILIP AND BARBARA TRS P AND B SCHULTZ TRUST AND PATTERSON,E TR E PATTERSON TRUST	3233004024	VAC/COR AVE B8/82 STW ANTELOPE ACRES CA 93536	8051 W AVENUE B10	LANCASTER CA 93536
PATTERSON ELINORE E	Known Small Pumper	FEYERABEND,KIRK A CO TR ELINORE E PATTERSON TRUST	3233004025	8051 W AVENUE B10 LANCASTER CA 93536	8051 W AVENUE B10	LANCASTER CA 93536
ASADOLLAH YAVARI	Known Small Pumper	SATARZAI,SULTAN M	3233005028	VAC/AVE B2/VIC 7TH STW LANCASTER CA 93536	2065 CREEKRIDGE AVE	SIMI VALLEY CA 93065
LESTER MICHAEL E	Known Small Pumper	PEARCY,MICHAEL A AND FORSYTH PEARCY,COLLEEN AND PEARCY,MICHELLE A	3233006020	7245 ANTELOPE HWY ANTELOPE ACRES CA 93536	7245 ANTELOPE HWY	ANTELOPE ACRES CA 93536
BUDD CHRIS / BUDD JULIE	Known Small Pumper	BUDD,CHRIS AND JULIE	3233006028	50725 70TH ST W ANTELOPE ACRES CA 93536	50725 70TH ST W	ANTELOPE ACRES CA 93536
CLAUDE MACRI	Known Small Pumper	EQUITY TRUST COMPANY CSTDN FBO KURIHARA KELSEY,RUTH A C/O VELUR PROPERTIES LLC	3233007011	VAC/AVE B6/VIC 73 STW ANTELOPE ACRES CA 93536	PO BOX 56867	SHERMAN OAKS CA 91413
VALERIE MARLOW	Known Small Pumper	CROUCH,ISAAC L AND LEXIE M	3233010016	7047 W AVENUE B10 ANTELOPE ACRES CA 93536	7047 W AVENUE B10	LANCASTER CA 93536
HENRY KVEEN	Known Small Pumper	KVEEN,HENRY G JR AND GUERIN,HAROLD D	3233012034	VAC/COR 80 STW/AVE B12 ANTELOPE ACRES CA 93536	1262 BRITTANY CROSS RD	SANTA ANA CA 92705
ROBERT SANKEY	Known Small Pumper	SANKEY,ROBERT W AND VAUGHAN,DAVID	3235002022	VAC/VIC AVE I/160 STW FAIRMONT CA 93536	9008 HIERBA RD	AGUA DULCE CA 91390
GENZ DEVELOPMENT INC	Known Small Pumper	GENZ DEVELOPMENT INC	3235002023	44901 N FAIRMONT RD DEL SUR CA 93536	2007 S BEVERLY GLEN BLVD NO 301	LOS ANGELES CA 90025
HIGH DESERT INVESTMENTS LLC	Known Small Pumper	AV SOLAR RANCH 1 LLC	3236001025 (NEW APN: 3236001044)	VAC AVE D/160 TO 170 ST W LANCASTER CA 93536	10 S DEARBORN ST, 52ND FL	CHICAGO IL 60603
NEWCOMER JACOB C III / NEWCOMER BEVERLY	Known Small Pumper	HANKISON,VALERIE J AND ROSADO,GABRIEL	3236010004	47141 167TH ST W LANCASTER CA 93536	47141 167TH ST W	LANCASTER CA 93536
DE LA TOVA SUMMER D	Known Small Pumper	DE LA TOVA,SUMMER D	3236020006	46157 167TH ST W LANCASTER CA 93536	46157 167TH ST W	LANCASTER CA 93536
GERALD HENRY	Known Small Pumper	HENRY,GERALD E AND HELEN E TRS GERALD AND HELEN HENRY TRUST	3236020017	16555 W AVENUE H LANCASTER CA 93536	44606 SIERRA HWY	LANCASTER CA 93534
PIATT TODD R	Known Small Pumper	PIATT,TODD R	3236021007	45651 160TH ST W LANCASTER CA 93536	45651 160TH ST W	LANCASTER CA 93536
WHITESIDE EARL D	Known Small Pumper	WHITESIDE,EARL D	3236023020	VAC/COR AVE H8/160TH STW LANCASTER CA 93536	VAC/COR AVE H8/160TH STW	LANCASTER CA 93536

Small Pumper Notice List

Original Exhibit C / Qualified Name	Type	Current Owner Full Name	Assessor Parcel Number	Site Full Address	Mailing Address	Mailing Address City, State and Zip
EARL WHITESIDE	Known Small Pumper	WHITESIDE,EARL D	3236023022	45408 160TH ST W LANCASTER CA 93536	45408 160TH ST W	LANCASTER CA 93536
BEST ROBERT J / BEST JANET	Known Small Pumper	BEST,ROBERT J AND JANET	3238001027	20502 W AVENUE D LANCASTER CA 93536	20502 W AVENUE D	LANCASTER CA 93536
GEZALYAN ARMEN	Known Small Pumper	ERZEROUMIAN,ANDRANIK AND SHNORIK	3238004018	48419 190TH ST W LANCASTER CA 93536	7877 VARNA AVE	VAN NUYS CA 91402
QUILLEN J L ; K L LIVING TRUST	Known Small Pumper	QUILLEN,JAMES L CO TR J AND K QUILLEN TRUST	3238005028	18450 W AVENUE D LANCASTER CA 93536	1920 COLORADO LN	GRANTS PASS OR 97527
TERRY SOLOMON	Known Small Pumper	SOLOMON,TERRY	3238005029	18348 W AVENUE D LANCASTER CA 93536	18348 W AVENUE D	LANCASTER CA 93536
HSU YANG	Known Small Pumper	AVENUE D PARTNERS LLC	3238005036	18140 W AVENUE D LANCASTER CA 93536	2530 GREENFIELD AVE	ARCADIA CA 91006
FERAIDOON MOSTOUFI	Known Small Pumper	MOSTOUFI,FERAIDOON	3238005059	48550 190TH ST W LANCASTER CA 93536	18438 W AVENUE D UNIT 3	LANCASTER CA 93536
JUNE RICHIE	Known Small Pumper	RICHIE,CHARLES H ET AL RICHIE,MICHAEL A	3238006008	VAC/COR AVE D8/175 STW FAIRMONT CA 93536	PO BOX 953	NORTH FORK CA 93643
ARTHUR KENNETH E / ARTHUR K ; J /TR	Known Small Pumper	ARTHUR,KENNETH E CO TR K AND J ARTHUR TRUST	3238009023	17850 W AVENUE E8 LANCASTER CA 93536	PO BOX 1705	LANCASTER CA 93536
LAWRENCE WOLF	Known Small Pumper	METCALF,WILLIAM H AND SANDRA M	3238010004	18746 W AVENUE E4 LANCASTER CA 93536	18746 W AVENUE E4	LANCASTER CA 93536
CONNELLY PATRICK R / CONNELLY SUSAN F	Known Small Pumper	CONNELLY,PATRICK R AND SUSAN F	3238010005	48004 190TH ST W LANCASTER CA 93536	48004 190TH ST W	LANCASTER CA 93536
BOOKER MARGARET L	Known Small Pumper	BOOKER,MARGARET L TR MARGARET L BOOKER TRUST	3238010010	18525 W AVENUE E4 LANCASTER CA 93536	18525 W AVENUE E4	LANCASTER CA 93536
JEFFERIES DAVID K	Known Small Pumper	FIGUEROA,MARTIN R AND OLIVAS,BEATRIZ A	3238010018	18159 W AVENUE E4 LANCASTER CA 93536	18159 W AVENUE E4	LANCASTER CA 93536
JORDAN HEATH / JORDAN JENNIFER	Known Small Pumper	COULOMBE,ANDRE N AND JOANN M	3238010019	18021 W AVENUE E4 LANCASTER CA 93536	18021 W AVENUE E4	LANCASTER CA 93536
DOROTHY SLOCUM	Known Small Pumper	SLOCUM,ROBERT W AND DOROTHY M	3238010023	18101 W AVENUE E8 LANCASTER CA 93536	PO BOX 1535	LANCASTER CA 93539
HEIDI EDWARDS	Known Small Pumper	RILEY,JERRY C	3238010033	18715 W AVENUE E8 LANCASTER CA 93536	15919 LEMARSH ST	NORTH HILLS CA 91343
KIMBLE MICHAEL R / KIMBLE BONNIE G	Known Small Pumper	KIMBLE,MICHAEL R AND BONNIE G	3238010034	18649 W AVENUE E8 LANCASTER CA 93536	18649 W AVENUE E8	LANCASTER CA 93536
HUDOCK MICHAEL	Known Small Pumper	HUDOCK,MICHAEL AND SLOSING,SUSAN	3238010038	18711 W AVENUE E4 LANCASTER CA 93536	18711 W AVENUE E4	LANCASTER CA 93536
COCKERILL CYRIL / COCKERILL JACQUELINE A	Known Small Pumper	COCKERILL,JACQUELINE A TR JACQUELINE A COCKERILL TRUST	3238010045	18244 W AVENUE E4 LANCASTER CA 93536	18244 W AVENUE E4	LANCASTER CA 93536
FULLER RONALD J / FULLER JANET R	Known Small Pumper	LOPEZ,JOEL AND VIRGINIA	3238010047	18611 W AVENUE E4 LANCASTER CA 93536	18611 W AVENUE E4	LANCASTER CA 93536
SHAFFER TODD W	Known Small Pumper	COOK,BRANDON E	3238010048	18160 W AVENUE E4 LANCASTER CA 93536	18160 W AVENUE E4	LANCASTER CA 93536
JOHN POSTHUMA	Known Small Pumper	ROTH,PAULINE AND CAMPBELL,KEVIN	3238010050	48064 187TH ST W LANCASTER CA 93536	19211 LEMAY ST	RESEDA CA 91355
COURTNEY DETRA D / COURTNEY WALTER	Known Small Pumper	HERNANDEZ,ELEAZAR	3238010051	18608 W AVENUE E4 LANCASTER CA 93536	18608 W AVENUE E4	LANCASTER CA 93536
EDITH HOYT	Known Small Pumper	HOYT,EDITH M	3238010052	18988 W AVENUE E LANCASTER CA 93536	18988 W AVENUE E	LANCASTER CA 93536
FILLMORE HUBERT L	Known Small Pumper	DUNWORTH,DOUGLAS L AND LINDSEY,MARTHA E	3238010056	18580 W AVENUE E LANCASTER CA 93536	18580 W AVENUE E	LANCASTER CA 93536
DONAN MCCLUNG	Known Small Pumper	MCCLUNG,DONAN L JR	3238011020	VAC/AVE F/VIC 186 STW FAIRMONT CA 93536	41123 34TH ST W	PALMDALE CA 93551
KERR DAVID W / KERR GINA M	Known Small Pumper	KERR,DAVID W AND GINA M TRS KERR FAMILY TRUST	3238011026	18750 W AVENUE E8 LANCASTER CA 93536	18750 W AVENUE E8	LANCASTER CA 93536

Small Pumper Notice List

Original Exhibit C / Qualified Name	Type	Current Owner Full Name	Assessor Parcel Number	Site Full Address	Mailing Address	Mailing Address City, State and Zip
GRAEFE KARIN S / GRAEFE DANIELLE K	Known Small Pumper	GRAEFE,KARIN S TR DANIELLE K GRAEFE TRUST	3238011032	47755 180TH ST W LANCASTER CA 93536	47755 180TH ST W	LANCASTER CA 93536
MCCLUNG DONAN L JR / MCCLUNG YVETTE R	Known Small Pumper	MCCLUNG,DONAN L JR AND YVETTE R	3238011039	18343 W AVENUE F LANCASTER CA 93536	41123 34TH ST W	PALMDALE CA 93551
WERTH NORMAN S / WERTH MARGARET A	Known Small Pumper	WERTH,NORMAN S AND MARGARET A	3238019001	48881 190TH ST W LANCASTER CA 93536	48881 190TH ST W	LANCASTER CA 93536
MYNEAR GERTRUD V	Known Small Pumper	CHOCTAW MUSGOKEE YAMASSEEE NATION	3238023004	48999 212TH ST W LANCASTER CA 93536	48999 212TH ST W	LANCASTER CA 93536
JACINTO DE HARO	Known Small Pumper	DE HARO,JACINTO AND PEREZ,HERMILO AND GREGORIA	3238023010	VAC/AVE D8/VIC 215 STW FAIRMONT CA 93536	734 E IMPERIAL HWY	LOS ANGELES CA 90059
RAY MORALES	Known Small Pumper	MORALES,RAY M AND GARCIA,DANNY AND ELAINE	3238027017	21138 W AVENUE D4 LANCASTER CA 93536	1851 CORRIENTES ST	BAKERSFIELD CA 93306
JEANETTE ZACK	Known Small Pumper	ZACK,JEANETTE	3238029020	VAC/VIC AVE E11/215TH STW LANCASTER CA 93536	PO BOX 453	LAKE HUGHES CA 93532
JOSE PADRE	Known Small Pumper	PADRE,JOSE M AND LAMORENA,THELMA L	3240001004	21000 W AVENUE F LANCASTER CA 93536	2056 RIMCREST DR	GLENDALE CA 91207
MARVIN CARTER	Known Small Pumper	GALLEGOS,STEVEN F	3240001014	47508 215TH ST W LANCASTER CA 93536	47508 215TH ST W	LANCASTER CA 93536
BENJAMIN GREENE	Known Small Pumper	STEPHENS,ROBERT W AND DENYSE M	3240001015	47509 213TH ST W DEL SUR CA 93536	47509 213TH ST W	LANCASTER CA 93536
DAVID MCCRAE	Known Small Pumper	MCCRAE,DAVID L AND SANDRA L TRS MCCRAE TRUST	3240001027	47211 212TH ST W LANCASTER CA 93536	PO BOX 2423	LANCASTER CA 93539
RUSSELL FULLER	Known Small Pumper	FULLER,RUSSELL E	3240002002	20002 W AVENUE E15 LANCASTER CA 93536	20004 W AVENUE E15	LANCASTER CA 93536
DEBEAR PETER B / DEBEAR CAROL A	Known Small Pumper	DENNIS,ROBERT J AND DENNIS,MONTANA M	3240002007	20006 W AVENUE F LANCASTER CA 93536	43770 15TH ST W STE 300	LANCASTER CA 93534
WOLAK MICHAEL A	Known Small Pumper	SHERMAN,SHELDON D AND ELIZABETH A	3240002012	20769 W AVENUE G LANCASTER CA 93536	20769 W AVENUE G	LANCASTER CA 93536
WILLIAM HAYES	Known Small Pumper	HAYES,WILLIAM R	3240004020	47166 193RD ST W LANCASTER CA 93536	33456 STEELE ST	AGUA DULCE CA 91390
BENJAMIN TAYLOR	Known Small Pumper	DIAZ,SERGIO A AND RODRIGUEZ,JANNET K	3240004022	VAC/COR AVE F8/193RD STW LANCASTER CA 93536	2303 W AVENUE J8 UNIT D	LANCASTER CA 93536
MULLIN MARCIA L	Known Small Pumper	DOLATOWSKI,THERESA A	3240004023	19406 LANCASTER RD LANCASTER CA 93536	2209 W AVENUE O4	PALMDALE CA 93551
CALVERT JOHN M / CALVERT CHRISTINE M	Known Small Pumper	CALVERT,JOHN M AND CHRISTINE M	3240004032	19460 LANCASTER RD LANCASTER CA 93536	19460 LANCASTER RD	LANCASTER CA 93536
STERLING ANDREW / STERLING JUDITH	Known Small Pumper	STERLING,ANDREW AND JUDITH	3240006021	18333 LANCASTER RD LANCASTER CA 93536	18333 LANCASTER RD	LANCASTER CA 93536
IRMA QUINTERO	Known Small Pumper	TORRES,IRMA L	3240006023	COR/AVE F/185TH STW LANCASTER CA 93536	3310 WISCONSIN AVE	SOUTHGATE CA 90280
EAVES JOHN M	Known Small Pumper	MARRON,ADOLFO III	3240006027	18015 W AVENUE F4 LANCASTER CA 93536	18015 W AVENUE F4	LANCASTER CA 93536
MOONEY JOHN T / MOONEY TARA	Known Small Pumper	MOONEY,JOHN T AND TARA	3240006030	18405 W AVENUE F4 LANCASTER CA 93536	18405 W AVENUE F4	LANCASTER CA 93536
DESERT CHRISTIAN MINISTRIES INC	Known Small Pumper	MANSHAD LLC	3240006033	VAC/AVE F4/VIC 183 STW FAIRMONT CA 93536	5461 W JEFFERSON BLVD	LOS ANGELES CA 90016
TYLER CHARLES W / TYLER BEVERLY A	Known Small Pumper	TYLER,CHARLES W AND BEVERLY A	3240006037	18245 LANCASTER RD LANCASTER CA 93536	18245 LANCASTER RD	LANCASTER CA 93536
WILSON LEE JR / WILSON DONNA L	Known Small Pumper	WILSON,DONNA L AND FLORES,RAFAEL C	3240006044	18130 W AVENUE F LANCASTER CA 93536	18130 W AVENUE F	LANCASTER CA 93536
NINA WILSON	Known Small Pumper	GARCIA,JESSENIA	3240006045	18100 W AVENUE F FAIRMONT CA 93536	10514 AMESTOY AVE	GRANADA HILLS CA 91344
CITY NATIONAL BANK TR ET AL	Known Small Pumper	CITY NATIONAL BANK TR ET AL MICHAEL LUROS TRUST AND ROSS,MARK C/O TRUST REAL ESTATE	3240007001	18350 W AVENUE F8 LANCASTER CA 93535	555 S FLOWER ST 10TH FL	LOS ANGELES CA 90071

Small Pumper Notice List

Original Exhibit C / Qualified Name	Type	Current Owner Full Name	Assessor Parcel Number	Site Full Address	Mailing Address	Mailing Address City, State and Zip
	Known Small Pumper	BROWN, KRISTINA D	3240007002 (NEW APN: 3240007005)	18500 W AVENUE F8 LANCASTER CA 93535	18500 W AVENUE F8	LANCASTER CA 93535
ASHLOCK DONALD J / ASHLOCK BILLIE J	Known Small Pumper	MIRANDA,WALTER F	3240008021	47322 180TH ST W LANCASTER CA 93536	47322 180TH ST W	LANCASTER CA 93536
MARTIN POWARZYNSKI	Known Small Pumper	FERTONANI,MARK TR MARK FERTONANI TRUST	3240008025	47505 172ND ST W FAIRMONT CA 93536	47505 172ND ST W	LANCASTER CA 93536
ROSSOLL MALCOLM W	Known Small Pumper	ISLAM,DEWAN	3240008029	47385 172ND ST W LANCASTER CA 93536	1538 VICTORY BLVD	GLENDALE CA 91201
SCOTT NELSON	Known Small Pumper	NELSON,SCOTT M AND TINA M TRS SCOTT AND TRINA NELSON TRUST	3240008034	47520 180TH ST W LANCASTER CA 93536	47520 180TH ST W	LANCASTER CA 93536
KNOTT ROBERT S / KNOTT KATHLEEN A	Known Small Pumper	KNOTT,ROBERT S AND KATHLEEN A	3240009009	17050 LANCASTER RD LANCASTER CA 93536	17050 LANCASTER RD	LANCASTER CA 93536
MICHAEL MCLAUGHLIN O	Known Small Pumper	MCLAUGHLIN,NANCY K	3240014027	46605 KINGS CANYON RD LANCASTER CA 93536	HC 1 BOX 690	ELGIN AZ 85611
STEVEN DURHAM	Known Small Pumper	BERNACKI,BEVERLY A	3240014042	46417 KINGS CANYON RD LANCASTER CA 93536	PO BOX 813	LAKE HUGHES CA 93532
TOMBLIN AND ASSOCIATES	Known Small Pumper	STATE OF CALIF MTNS RECREATION AND CONSERV AUTHORITY	3240015024 (NEW APN: 3240015900)	46203 KINGS CANYON RD LANCASTER CA 93536	570 W AVENUE 26, STE 100	LOS ANGELES CA 90065
	Known Small Pumper	PET PRIDE	3240018015	45652 170TH ST W LANCASTER CA 93536	PO BOX 1055	PACIFIC PALISADES CA 90272
LAURENCE BRUNET	Known Small Pumper	BRUNET,LAURENCE	3248004020	11000 JOHNSON RD LANCASTER CA 93536	42449 61ST ST W	QUARTZ HILL CA 93536
MARICELA RAMOS	Known Small Pumper	FELIX,EDGAR	3248005007	10410 W AVENUE K LANCASTER CA 93536	10410 W AVENUE K	LANCASTER CA 93536
NHAN NGO	Known Small Pumper	NGO,NHAN	3256002009	VAC/COR 190 STW(DRT)/AVE A4(NOG) FAIRMONT CA 93536	3176 DUNWICH CT	SAN JOSE CA 95148
ROGERS EDWIN C / ROGERS BARBARA B	Known Small Pumper	ROGERS,EDWIN C AND BARBARA B	3256003006	19620 W AVENUE A LANCASTER CA 93536	PO BOX 2320	ROSAMOND CA 93560
BARBARA ROGERS	Known Small Pumper	ROGERS,EDWIN C AND BARBARA B	3256003007	VAC/VIC AVE A4/196 STW FAIRMONT CA 93536	PO BOX 2320	ROSAMOND CA 93560
SCOTT CASPER	Known Small Pumper	ROSAMOND COMMUNITY SERVICES DIST	3256006012 (NEW APN: 3256006900)	20301 W AVENUE B 8 LANCASTER CA 93536	3179 35TH ST W	ROSAMOND CA 93560
FRANK CHIODO	Known Small Pumper	CHIODO,FRANK S	3256007002	19720 W AVENUE B FAIRMONT CA 93536	PO BOX 34148	GRANADA HILLS CA 91394
SIEBERT JEFFREY L / SIEBERT NANCEE J	Known Small Pumper	ELMORE MARCUS	3256008009	19235 W AVENUE C LANCASTER CA 93536	19235 W AVENUE C	LANCASTER CA 93536
DAVID HOPKINS	Known Small Pumper	NRG SOLAR ALPINE LLC	3256015017 (NEW APN: 3256015019)	21125 W AVENUE C LANCASTER CA 93536	804 CARNEGIE CTR	PRINCETON NJ 08540
PAUL KNERR	Known Small Pumper	KNERR,PAUL D TR PAUL D KNERR TRUST	3256018002	19300 W AVENUE C LANCASTER CA 93536	19300 W AVENUE C	LANCASTER CA 93536
ELVIA SARAVIA	Known Small Pumper	SARAVIA,ELVIA L TR ELVIA L SARAVIA TRUST	3257004007	VAC/AVE A12/VIC 186 STW FAIRMONT CA 93536	14902 GERKIN AVE	HAWTHORNE CA 90250
POMPOSO SARAH	Known Small Pumper	POMPOSO,JAVIER AND SARAH	3257005016	18325 W AVENUE B LANCASTER CA 93536	18325 W AVENUE B	LANCASTER CA 93536
ADOLPH GONZALES	Known Small Pumper	GONZALES,ADOLPH V AND OTILIA R	3257008014	VAC/AVE A2/VIC 184 STW FAIRMONT CA 93536	1550 N ISADORA WAY	ONTARIO CA 91746
AUSTIN ANTHONY	Known Small Pumper	AUSTIN,ANTHONY	3257011004	50651 182ND ST W LANCASTER CA 93536	50651 182ND ST W	LANCASTER CA 93536
CRIGLER TIM / CRIGLER RITA	Known Small Pumper	CRIGLER,TIM AND RITA ET AL TRS TIM AND RITA CRIGLER TRUST	3257012004	18649 W AVENUE B8 LANCASTER CA 93536	18649 W AVENUE B8	LANCASTER CA 93536
HULL ALAN D / HULL WANDA	Known Small Pumper	HULL,ALAN D AND WANDA	3257013004	18839 W AVENUE B8 LANCASTER CA 93536	18839 W AVENUE B8	LANCASTER CA 93536
DAVID SCOTT	Known Small Pumper	SILVA,RUBEN C AND MARIA E TRS R C S TRUST	3257015001	50000 190TH ST W LANCASTER CA 93536	1715 TURNBULL CANYON RD	HACIENDA HEIGHTS CA 91745

Small Pumper Notice List

Original Exhibit C / Qualified Name	Type	Current Owner Full Name	Assessor Parcel Number	Site Full Address	Mailing Address	Mailing Address City, State and Zip
LILLYANN WYER	Known Small Pumper	PEDROZA,YOLANDA	3257020033	51201 170TH ST W LANCASTER CA 93536	45201 120TH ST W	LANCASTER CA 93536
BEVERLY BURGES	Known Small Pumper	HENSON,ALICIA A	3257021008	VAC/COR AVE A12/175 STW FAIRMONT CA 93536	1819 CONCORD DR	DOWNERS GROVE IL 60516
GERALDING HEMMERLING	Known Small Pumper	SOLAR STAR CALIFORNIA XIX LLC C/O MIDAMERICAN RENEWABLES	3258001001	VAC/AVE B/VIC 160 STW FAIRMONT CA 93536	PO BOX 657	DES MOINES IA 50306
MARITORENA LIVING TRUST	Known Small Pumper	SOLAR STAR CALIFORNIA XIX LLC	35904132	418 155 TH STREET WEST ROSAMOND, CA	PO BOX 657	DES MOINES IA 50306
SOARING VISTA PROPERTIES INC	Known Small Pumper	SOLAR STAR CALIFORNIA XIX LLC	3258001030 (NEW APN: 3258001045)	VAC/COR 140 STW AND AVE B FAIRMONT CA 93536	PO BOX 657	DES MOINES IA 50306
ALLAN ANDREWS	Known Small Pumper	MCLEOD,DAMON M	3258005009 (NEW APN: 3258005031)	51206 170TH ST W LANCASTER CA 93536	51206 170TH ST W	LANCASTER CA 93536
CUEVAS ROSA / MONTES RAUL C	Known Small Pumper	LARSEN,JONATHAN AND KIMBERLY	3260002002	6318 W AVENUE A LANCASTER CA 93536	6318 W AVENUE A	LANCASTER CA 93536
EUGENE NEBEKER	Known Small Pumper	NEBEKER,EUGENE B ET AL CHESLEY,ANNETTE	3260010108	50246 60TH ST W LANCASTER CA 93536	400 N ROCKINGHAM AVE	LOS ANGELES CA 90049
KYUNG HOON JUN	Known Small Pumper	KIM,JULIE B AND CHUN,RAYMOND T	3260013006	VAC/50 STW/VIC AVE C10 CALICHE CA 93536	10720 COZYCROFT AVE	CHATSWORTH CA 91311
COOK JEANMARIE	Known Small Pumper	COOK,JEANMARIE	3260013014	49250 52ND ST W LANCASTER CA 93536	49250 52ND ST W	LANCASTER CA 93536
CLAWSON RUSSELL M / CLAWSON TRUST	Known Small Pumper	CLAWSON,RUSSELL M CO TR CLAWSON TRUST	3260014006	5329 W AVENUE C14 LANCASTER CA 93536	5329 W AVENUE C14	LANCASTER CA 93536
BENHAM DAVID W / BENHAM MARY E	Known Small Pumper	LOPEZ,JUAN AND CLAUDIA	3260019026	49505 60TH ST W LANCASTER CA 93536	2068 W AVENUE H7	LANCASTER CA 93536
HALLIE MCDERMOTT	Known Small Pumper	LOHMAN,SLADE A TR SLADE A LOHMAN TRUST C/O ALL AMERICAN FINANCIAL SERVI	3260019030	VAC/COR 60 STW/AVE C10 CALICHE CA 93536	530 COMMERCE AVE STE B	PALMDALE CA 93551
BRECKENRIDGE CARL / BRECKENRIDGE FAMILY	Known Small Pumper	BRECKENRIDGE,CARL CO TR ET AL BRECKENRIDGE FAMILY TRUST AND SMITH,ELLA	3260021014	5640 W AVENUE A ROSAMOND CA 93560	5640 W AVENUE A	ROSAMOND CA 93560
FRANK SMITH	Known Small Pumper	SMITH,FRANK E TR SMITH FAMILY TRUST	3260021016	51428 60TH ST W LANCASTER CA 93536	11423 VERANDA DR	SYLMAR CA 91342
P S C RANCHES INC	Known Small Pumper	P S C RANCHES INC	3260022010	5345 W AVENUE B LANCASTER CA 93536	3606 E AVENUE H	LANCASTER CA 93535
ROGER & JUDITH SIDES	Known Small Pumper	SIDES,ROGER R AND JUDY C TRS SIDES FAMILY TRUST	3260023001	49550 55TH ST W LANCASTER CA 93536	49540 55TH ST W	LANCASTER CA 93536
DONALD BLANCHARD	Known Small Pumper	BLANCHARD,DONALD T TR DONALD T BLANCHARD TRUST	3260024017	VAC/VIC AVE B4/65 STW CALICHE CA 93536	204 POINDEXTER DR	PASS CHRISTIAN MS 39571
MAHMOUD RABANI	Known Small Pumper	MAHMOUD RABANI	3260024031	50457 60th STREET WEST	1727 WEST 1ST STREET	SAN PEDRO CA 90732
HIROSHI JONES	Known Small Pumper	JONES,HIROSHI AND SYNTHIA	3260024032	50519 60TH ST W LANCASTER CA 93536	513 S LA BREA AVE	INGLEWOOD CA 90301
THOMPSON ROLAND S / THOMPSON MARCIA L	Known Small Pumper	THOMPSON,ROLAND S TR ROLAND S THOMPSON TRUST	3260024042	50653 60TH ST W LANCASTER CA 93536	50653 60TH ST W	LANCASTER CA 93536
ALLRED LOUIS R SR / ALLRED KAREN L	Known Small Pumper	CHAUG,MAURICIO AND CHIU,JI SY	3260024049	6336 W AVENUE B6 LANCASTER CA 93536	9228 BROADWAY	TEMPLE CITY CA 91780
KINDIG PAUL S / KINDIG SHARON R	Known Small Pumper	GARDNER,KENNETH G AND BRITTANY E	3260026001	49742 70TH ST W LANCASTER CA 93536	49742 70TH ST W	LANCASTER CA93536
KINDIG BEVERLY A / KINDIG EUGENE	Known Small Pumper	HARTER,SCOTT S AND KAY B	3260027005	50632 70TH ST W LANCASTER CA 93536	PO BOX 538	MARTHUR CA 96056
POLLY SHIU	Known Small Pumper		3261003048	Doesn't exist		
BIENVENIDO VEN	Known Small Pumper	VEN,JULIA T	3261008025	VAC/VIC AVE B14/130 STW ANTELOPE ACRES CA 93536	577 POHAKU ST	KAHULUI HI 96732

Small Pumper Notice List

Original Exhibit C / Qualified Name	Type	Current Owner Full Name	Assessor Parcel Number	Site Full Address	Mailing Address	Mailing Address City, State and Zip
RICHARDS WILLIAM J	Known Small Pumper	GEVOZKIAN,GAIK	3261020032	50665 110TH ST W LANCASTER CA 93536	4321 CHERRY HILLS LN	TARZANA CA 91356
GLORIA ALESSO	Known Small Pumper	ALESSO,JOHN JR AND GLORIA TRS ALESSO FAMILY TRUST	3261023007	12451 W AVENUE D LANCASTER CA 93536	PO BOX 1840	LANCASTER CA 93539
MALCOLM EDE	Known Small Pumper	EDE,MALCOLM J	3261023009	12623 W AVENUE C10 LANCASTER CA 93536	12623 W AVENUE C10	LANCASTER CA 93536
STEDMAN KAREN	Known Small Pumper	STEDMAN,KAREN	3261032003	51203 110TH ST W LANCASTER CA 93536	51203 110TH ST W	LANCASTER CA 93536
FRANCES VEGA	Known Small Pumper	VEGA,FRANCES D TR FRANCES D VEGA TRUST	3261032047	VAC/VIC AVE A/120TH STW ANTELOPE ACRES CA 93536	51465 W AVENUE A	ROSAMOND CA 93560
FRANK PRITCHARD	Known Small Pumper	MIDNIGHT,SUN E	3261033081	51141 110TH ST W LANCASTER CA 93536	1333 E 7TH ST	LOS ANGELES CA 90021
GREGG PINO	Known Small Pumper	VILLEGAS,JOSE L AND CUEVAS,MARIA A	3261036013	49515 110TH ST W ANTELOPE ACRES CA 93536	49515 110TH ST W	LANCASTER CA 93536
HARTSHORN WILEY W / PRIVATE WIL MAR 1994	Known Small Pumper	HARTSHORN,WILEY W TR WIL MAR 1994 PRIVATE TRUST	3262001006	10455 W AVENUE B LANCASTER CA 93536	10455 W AVENUE B	LANCASTER CA 93536
GLORIA KISLIG	Known Small Pumper	KISLIG,NORMAN J AND GLORIA A	3262001028	VAC/102 STW(DRT)/VIC AVE A2 ANTELOPE ACRES CA 93536	31951 AVENIDA EVITA	SAN JUAN CAPISTRANO CA 92675
ANTONE DAVIS	Known Small Pumper	DAVIS,ANTONE L AND PEGGY TRS DAVIS FAMILY TRUST	3262001044	100 ST W (DRT)/VIC AVE A8 ANTELOPE ACRES CA 93536	1145 E SUNSCAPE LN	DRAPER UT 84020
MOHAMMAD SARAPOUR	Known Small Pumper	SARAPOUR,MOHAMMAD	3262005014	100 STW (DRT) VIC AVE A6 ANTELOPE ACRES CA 93536	PO BOX 943	LAWNDALE CA 90260
WINTERS RAE E; JANET L WINTERS RAE; JANET /TR	Known Small Pumper	WINTERS,RAE E AND JANET L TRS RAE AND JANET WINTERS TRUST	3262005015	51260 100TH ST W LANCASTER CA 93536	51260 100TH ST W	ROSAMOND CA 93560
PAULA RITTER	Known Small Pumper	RITTER,MARK S AND DANA E	3262006003	VAC/COR AVE A8(DRT)/90 STW(PAV) ANTELOPE ACRES CA 93536	41961 50TH ST W	LANCASTER CA 93536
RITTER MARK S / RITTER DANA	Known Small Pumper	RITTER,MARK S AND DANA	3262006004	51201 90TH ST W LANCASTER CA 93536	51201 90TH ST W	LANCASTER CA 93536
GERALD BROOKS	Known Small Pumper	REID,JOSEPH E AND CHARLENE R	3262007010	9502 W AVENUE A8 ANTELOPE ACRES CA 93536	9502 W AVENUE A8	LANCASTER CA 93536
VITAL ORTEGA JUAN R / VITAL CARMEN	Known Small Pumper	BAUTISTA,JOSE M	3262007031	9627 W AVENUE B LANCASTER CA 93536	44740 RANCHWOOD AVE	LANCASTER CA 93536
ERIN COLLINS	Known Small Pumper	COLLINS,LATHAN H III AND ERIN L	3262008019	9820 W AVENUE A14 LANCASTER CA 93536	42305 DANIEL DR	LANCASTER CA 93536
HUETTEN PAUL	Known Small Pumper	SANCHEZ,LEOPOLDO M	3262022159	49501 90TH ST W LANCASTER CA 93536	49501 90TH ST W	LANCASTER CA 93536
NOELIA ECHESABAL	Known Small Pumper	LOPEZ FLORES,LUCERO G AND LOPEZ,TALIA F	3263003047	48845 128TH ST W LANCASTER CA 93536	48845 128TH ST W	LANCASTER CA 93536
RODRIGUEZ ARNALDO	Known Small Pumper	RODRIGUEZ,ARNALDO AND NOEMI	3263003053	49050 130TH ST W LANCASTER CA 93536	1694 SUSIE LANE	SAN BERNARDINO CA 92411
ROBERTO CASTRO	Known Small Pumper	CASTRO,ROBERTO L AND MARIA A	3263003061	VAC/128 STW/VIC AVE D 4 LANCASTER CA 93536	4824 W 120TH ST	HAWTHORNE CA 90250
SERRANO PABLO / SERRANO TRINIDAD	Known Small Pumper	SERRANO,PABLO AND TRINIDAD	3263003080	48950 130TH ST W LANCASTER CA 93536	48950 130TH ST W	LANCASTER CA 93536
VICKI MOFFET	Known Small Pumper	EMERSON,PATRICIA TR PATRICIA EMERSON TRUST	3263006004	11250 W AVENUE D8 LANCASTER CA 93535	190 SIERRA CT STE C4	PALMDALE CA 93550
ROMEO PALACIOS	Known Small Pumper	PALACIOS,ROMEO V	3264001007	10120 W AVENUE D LANCASTER CA 93536	10120 W AVENUE D	LANCASTER CA 93536
CARROLL DAUGHERTY	Known Small Pumper	DAUGHERTY,CARROLL B AND NINA G	3264003012	VAC/COR AVE D2/97 STW ANTELOPE ACRES CA 93536	16115 COOLWATER AVE	PALMDALE CA 93591
FAVIOLA CORTEZ	Known Small Pumper	BLICKHA,SYBILLE C C/O DAVE KLOMMHAUS	3264005011	9115 W AVENUE D6 LANCASTER CA 93536	9115 W AVENUE D6	LANCASTER CA 93536
GEORGE CHRISTMANN	Known Small Pumper	CHRISTMANN,GEORGE E III ET AL CHRISTMANN,JANET L CHRISTMANN,LARRY A	3264016008	VAC/COR 101 STW/AVE E8 ANTELOPE ACRES CA 93536	1201 SCIOTO RD APT 226A	SEAL BEACH CA 90740

Small Pumper Notice List

Original Exhibit C / Qualified Name	Type	Current Owner Full Name	Assessor Parcel Number	Site Full Address	Mailing Address	Mailing Address City, State and Zip
CURTIS COBB	Known Small Pumper	COBB,CURTIS R TR CURTIS R COBB TRUST	3264021019	VAC/108 STW/VIC AVE E8 ANTELOPE ACRES CA 93536	PO BOX 1801	LANCASTER CA 93539
COBB CURTIS R	Known Small Pumper	COBB,CURTIS R TR CURTIS R COBB TRUST	3264021020	48052 110TH ST W LANCASTER CA 93536	PO BOX 1801	LANCASTER CA 93539
MARTINEAU FRANK B / MARTINEAU FRANK B JR	Known Small Pumper	SIMPSON,KEVIN F	3264022067	10605 W AVENUE F LANCASTER CA 93536	1352 W JENNER ST	LANCASTER CA 93534
FRANCISCO MARTINEZ	Known Small Pumper	L A CITY DEPT OF WATER AND POWER	3265001167 (NEW APN: 3265001276)	VAC/VIC AVE F6/120 STW ANTELOPE ACRES CA 93536	PO BOX 51111	LOS ANGELES CA 90051
RODRIGUEZ ELENA	Known Small Pumper	DEUTSCHE BANK NATIONAL TR AAMES MTG TRUST SERIES 2005 4	3265003045	47190 110TH ST W LANCASTER CA 93536	3217 DECKER LAKE DR	WEST VALLEY CITY UT 84119
VICTORIA TALAMO	Known Small Pumper	DISBRO,DAVID AND LISA M	3265008029	46741 110TH ST W LANCASTER CA 93536	46741 110TH ST W	LANCASTER CA 93536
JENNIFER JAMES	Known Small Pumper	JAMES,JENNIFER	3265009016	VAC/110 STW(PAV)/VIC AVE G8 ANTELOPE ACRES CA 93536	40438 FIELDCREST LN	PALMDALE CA 93551
DAVID HALL	Known Small Pumper	HALL,DAVID L AND KARAN	3266012011	45535 MUNZ RANCH RD ANTELOPE ACRES CA 93536	PO BOX 304	LAKE HUGHES CA 93532
MILLER BRET	Known Small Pumper	MILLER,BRET	3266013009	45557 MUNZ RANCH RD LANCASTER CA 93536	45557 MUNZ RANCH RD	LANCASTER CA 93536
PAUL KOSLO	Known Small Pumper	KOSLO,PAUL TR PAUL KOSLO TRUST	3266013011	45740 MUNZ RANCH RD LANCASTER CA 93536	PO BOX 407	LAKE HUGHES CA 93532
MUNZ BARRY S / MUNZ TERRY ; KATHLEEN M	Known Small Pumper	MUNZ,BARRY S ET AL MUNZ,TERRY A	3266013028	12701 LANCASTER RD LANCASTER CA 93536	12701 LANCASTER RD	LANCASTER CA 93536
MUNZ REVA R / FAMILY REVA	Known Small Pumper	EASTMAN,MATHEW AND KAYLA	3266013032	45715 MUNZ RANCH RD LANCASTER CA 93536	45715 MUNZ RANCH RD	LANCASTER CA 93536
WILLIAM SAUNDERS	Known Small Pumper	TALBOT,DARYL K AND DEANNA L	3266013037	45445 137TH ST W LANCASTER CA 93536	45445 137TH ST W	LANCASTER CA 93536
TOMMY WALKER	Known Small Pumper	LAND INVESTMENT NETWORK LLC	3266016015	VAC/AVE I/VIC 127 STW DEL SUR CA 93536	3142 PACIFIC COAST HWY STE 200	TORRANCE CA 90505
BRANCH DANIEL J / BRANCH ROSEMARIE	Known Small Pumper	BURR,TERRY AND GAIL	3266017006 (NEW APN: 3266017015)	12410 LANCASTER RD LANCASTER CA 93536	12410 LANCASTER RD	LANCASTER CA 93536
PARVANEH KADIVAR	Known Small Pumper	KADIVAR,PARVANEH Z TR KADIVAR FAMILY TRUST	3267002003	45201 120TH ST W LANCASTER CA 93536	18017 BLUE SAIL DR	PACIFIC PALISADES CA 90272
GALLOWAY GLENN	Known Small Pumper	SUSTAINABLE PROPERTY HOLDINGS LLC C/O LAND TEAM	3267003031	45153 112TH ST W LANCASTER CA 93536	2180 S 1300 E STE 600	SALT LAKE CITY UT 84106
TERESA LIPAROTE	Known Small Pumper	NEVA,HARLEY	3267003034	45163 112TH ST W LANCASTER CA 93536	39861 90TH ST W	LEONA VALLEY CA 93551
APOLINAR TORRES	Known Small Pumper	PASCUL,IRWIN E	3267003052	45153 110TH ST W LANCASTER CA 93536	45153 110TH ST W	LANCASTER CA 93536
SANDOVAL PIERRE J / RAMIREZ ADRIANA	Known Small Pumper	EDGARD,NORBERTO A AND ISRAELYAN EDGARD,OFELYA	3267003060	44909 110TH ST W LANCASTER CA 93536	44909 110TH ST W	LANCASTER CA 93536
BAXTER WALLACE J / BAXTER TINA M	Known Small Pumper	BAXTER,WALLACE J AND TINA M	3267005012	10510 W AVENUE I LANCASTER CA 93536	10510 W AVENUE I	LANCASTER CA 93536
GLORIA HANES	Known Small Pumper	HANES,GLORIA A AND HANES,GREGORY F JR	3267006018	10785 W AVENUE J LANCASTER CA 93536	10785 W AVENUE J	LANCASTER CA 93536
MOORE SANDRA J	Known Small Pumper	MOORE,SANDRA J	3267006026	10665 W AVENUE J LANCASTER CA 93536	10665 W AVENUE J	LANCASTER CA 93536
CANDACE DEPONTE	Known Small Pumper	DEPONTE,CANDACE G	3267006036	44477 105TH ST W LANCASTER CA 93536	2763 W AVENUE L PMB 200	LANCASTER CA 93536
COLVIN ELI	Known Small Pumper	MAWHORTER,KEVIN D	3267010015	10151 W AVENUE K LANCASTER CA 93536	10151 W AVENUE K	LANCASTER CA 93536
LEGAN LESTER L JR / LEGAN NITA S	Known Small Pumper	LEGAN,LESTER L JR AND NITA S	3267013002	10842 SILVERWIND AVE LANCASTER CA 93536	10842 SILVERWIND AVE	LANCASTER CA 93536
RODOLFO ESCOBAR	Known Small Pumper	STUMPF,TANNER J AND KRISTA P	3267013023	10711 SILVERWIND WY LANCASTER CA 93536	10711 SILVERWIND AVE	LANCASTER CA 93536

Small Pumper Notice List

Original Exhibit C / Qualified Name	Type	Current Owner Full Name	Assessor Parcel Number	Site Full Address	Mailing Address	Mailing Address City, State and Zip
BAILEY ROBERT E / BAILEY KARIN L	Known Small Pumper	BAILEY,ROBERT E AND KARIN L	3267013024	10710 SILVERWIND AVE LANCASTER CA 93536	10710 SILVERWIND AVE	LANCASTER CA 93536
RODAH YOUNG	Known Small Pumper	MELCHERS,GENE AND CHARLENE TRS MELCHERS TRUST	3267014005	VAC/VIC AVE J4/117 STW DEL SUR CA 93536	PO BOX 1468	ROSAMOND CA 93560
CLINTON ROSEMOND	Known Small Pumper	ROSEMOND,CLINTON F AND LETITIA A	3267024008	VAC/VIC AVE J8/133 STW DEL SUR CA 93536	4255 W 64TH ST	LOS ANGELES CA 90043
DALE GRAHN	Known Small Pumper	HAWES,LUCAS J AND PAGE,ANNA K	3267025006	13303 IMPULSE DR LANCASTER CA 93536	13303 IMPULSE DR	LANCASTER CA 93539
MARY ALLANSON	Known Small Pumper	HARMS,BRADLEY G	3267025013 (NEW APN: 3267025033)	13526 IMPULSE DR LANCASTER CA 93536	13526 IMPULSE DR	LANCASTER CA 93536
LINDA HODGE	Known Small Pumper	HODGE,LINDA S	3267026028	44916 135TH ST W LANCASTER CA 93536	PO BOX 2737	LANCASTER CA 93539
CRAIG WILLIAMS	Known Small Pumper	HARTMAN,DENNIS M AND REGINA K	3267026030	44972 135TH ST W LANCASTER CA 93536	44972 135TH ST W	LANCASTER CA 93536
EMMA ESCAMILLA	Known Small Pumper	ESCAMILLA,EMMA T	3267030016	VAC/VIC 140 STW/AVE J4 DEL SUR CA 93536	23961 DECORO DR APT 107	VALENCIA CA 91354
ROBYN ANDRADE	Known Small Pumper	ANDRADE,KENNETH AND ROBYN D	3268001003	47522 80TH ST W LANCASTER CA 93536	47522 80TH ST W	LANCASTER CA 93536
TANIA CENTENO	Known Small Pumper	SHU,JOSEPH S CO TR JOSEPH S AND ROSA H SHU TRUST	3268001005	47454 80TH ST W LANCASTER CA 93536	47454 80TH ST W	LANCASTER CA 93536
SMITH CHRISTOPHER J R / SMITH PAULA	Known Small Pumper	WATERS,CRAIG C AND KRISTY M	3268001010	7758 W AVENUE F LANCASTER CA 93536	7758 W AVENUE F	LANCASTER CA 93536
LEINART MARGIE C	Known Small Pumper	LEINART,MARGIE C TR MARGIE C LEINART TRUST	3268005008	7505 W AVENUE G LANCASTER CA 93536	7505 W AVENUE G	LANCASTER CA 93536
CHRISTINE SMITH	Known Small Pumper	SMALL,JAMES P	3268006013	47121 70TH ST W LANCASTER CA 93536	47121 70TH ST W	LANCASTER CA 93536
ALFONSO SALGADO	Known Small Pumper	ARSLANIAN,GEORGE CO TR G AND C ARSLANIAN TRUST	3268006017	47027 70TH ST W LANCASTER CA 93536	47642 90TH ST W	LANCASTER CA 93536
BRIAN GREGORY	Known Small Pumper	ARMSTRONG,ARLENE L AND DUMARS,JESSE A	3268006067	47089 70TH ST W LANCASTER CA 93536	47089 70TH ST W	LANCASTER CA 93536
LUCITA TIMPLE	Known Small Pumper	TIMPLE,SANTIAGO A AND LUCITA V	3268007018	7635 W AVENUE G LANCASTER CA 93536	7635 W AVENUE G	LANCASTER CA 93536
ESTELA GARCIA	Known Small Pumper	HENRY,GERALD E CO TR GERALD AND HELEN HENRY TRUST	3268007019	7601 W AVENUE G LANCASTER CA 93536	16555 W AVENUE H	LANCASTER CA 93536
JOHNSON MARK A / JOHNSON CATHIE A	Known Small Pumper	JOHNSON,MARK A AND CATHIE A	3268008041	46840 75TH ST W LANCASTER CA 93536	46840 75TH ST W	LANCASTER CA 93536
KELLY BILL F / KELLY DARLYNE M	Known Small Pumper	KELLY,BILL F AND DARLYNE M	3268008053	7321 W AVENUE G LANCASTER CA 93536	7321 W AVENUE G	LANCASTER CA 93536
SHENZHEN VALOR INVESTMENT LLC	Known Small Pumper	SHENZHEN VALOR INVESTMENT LLC HONG DONG	3268010001	47114 70TH ST W LANCASTER CA 93536	18071 ARENTH AVE	CITY OF INDUSTRY CA 91748
MORRIS WAYNE R SR / MORRIS WAYNE SR	Known Small Pumper	MORRIS,CINDY J TR CINDY J MORRIS TRUST	3268012002	6507 W AVENUE G LANCASTER CA 93536	3039 LIMWOOD LN	LANCASTER CA 93536
ALBERT BLIGHT	Known Small Pumper	BLIGHT,ALBERT E AND KAREN A	3268012012	6639 W AVENUE G LANCASTER CA 93536	2076 65TH ST W	ROSAMOND CA 93560
MULLENS DOUGLAS E / MULLENS TERESA L	Known Small Pumper	MULLENS,DOUGLAS AND TERESA TRS D AND T MULLENS TRUST	3268012014	46920 67TH ST W LANCASTER CA 93536	46920 67TH ST W	LANCASTER CA 93536
WARD JAMES E / WARD ROCILLE M	Known Small Pumper	WARD,JAMES E AND ROCILLE M	3268013007	6107 W AVENUE G LANCASTER CA 93536	6107 W AVENUE G	LANCASTER CA 93536
STONE ALICE M / STONE MARILYN	Known Small Pumper	STONE,ALICE M	3268014017	46703 60TH ST W LANCASTER CA 93536	46703 60TH ST W	LANCASTER CA 93536
WILLIAM SLATTERY	Known Small Pumper	ANTOINE,LEILANI TR VUONG THI LAN LA FAMILY TRUST	3268014019	46645 60TH ST W LANCASTER CA 93536	6680 ATWOOD AVE	LAS VEGAS NV 89108
JEROLD REEVES	Known Small Pumper	MARTINEZ,CONNIE	3268014028	6124 W AVENUE G LANCASTER CA 93536	6124 W AVENUE G	LANCASTER CA 93536

Small Pumper Notice List

Original Exhibit C / Qualified Name	Type	Current Owner Full Name	Assessor Parcel Number	Site Full Address	Mailing Address	Mailing Address City, State and Zip
ESTHER LIU	Known Small Pumper	LIU,ESTHER	3268015010	46610 70TH ST W LANCASTER CA 93536	6485 DARBY AVE	LAS VEGAS NV 89146
WATSON ANTHONY F	Known Small Pumper	MARSHALL,ZACHARY W AND HEATHER M	3268016019	6363 W AVENUE H LANCASTER CA 93536	801 TRIXIS AVE	LANCASTER CA 93534
MADAULE STEVEN / MADAULE VICKI	Known Small Pumper	MILLER,ALAN AND GINA R	3268016044	46324 70TH ST W LANCASTER CA 93536	46324 70TH ST W	LANCASTER CA 93536
HAWKINS RONALD A / HAWKINS SHELLEY L	Known Small Pumper	HAWKINS,RONALD A AND SHELLEY L	3268017043	7878 W AVENUE G LANCASTER CA 93536	7878 W AVENUE G	LANCASTER CA 93536
YOSEMITE HOLDINGS INC	Known Small Pumper	YOSEMITE HOLDINGS INC	3268018002	46503 N 70TH ST W LANCASTER CA 93535	500 S GRAND AVE STE 1900	LOS ANGELES CA 90071
CORALEE REUTER	Known Small Pumper	REUTER,JAMES AND CORALEE H TRS REUTER FAMILY TRUST	3268018037	7362 W AVENUE G LANCASTER CA 93536	7362 W AVENUE G	LANCASTER CA 93536
GERARDO ROMERO	Known Small Pumper	BASHASH,VAHID AND CATALINA	3268018038	7360 W AVENUE G ANTELOPE ACRES CA 93536	18623 CANTARA ST	RESEDA CA 91335
MARK THOMPSON	Known Small Pumper	THOMPSON,MICHELLE M	3268019022	46118 80TH ST W LANCASTER CA 93536	46118 80TH ST W	LANCASTER CA 93536
PRELEWICZ KRISY L	Known Small Pumper	REUTER,KRISY L TR KRISY L REUTER TRUST	3268019037	46330 72ND ST W LANCASTER CA 93536	46330 72ND ST W	LANCASTER CA 93536
MADDOX CHALLIS L HANLON MICHAEL G; SANDRA L	Known Small Pumper	MADDOX,CHALLIS L AND HANLON,MICHAEL G AND SANDRA L	3268019042	7811 W AVENUE H LANCASTER CA 93536	7811 W AVENUE H	LANCASTER CA 93536
FADDOUL CHRIS / FADDOUL PAM	Known Small Pumper	FADDOUL,CHRIS AND PAM	3268019063	7605 W AVENUE H LANCASTER CA 93536	7605 W AVENUE H	LANCASTER CA 93536
DONALD MASTERS	Known Small Pumper	MASTERS,DONALD L AND SUSAN A	3268020001	7247 W AVENUE H LANCASTER CA 93536	PO BOX 3251	LANCASTER CA 93586
CASTANEDA ROBERTO / CASTANEDA GUADALUPE	Known Small Pumper	CASTANEDA,ROBERTO AND GUADALUPE AND FLORES,MARTHA	3268020011	7057 W AVENUE H LANCASTER CA 93536	7057 W AVENUE H	LANCASTER CA 93536
MCNUTT FREDERICK J / MCNUTT SUSAN L	Known Small Pumper	MCNUTT,FREDERICK J AND SUSAN L	3268020021	46057 70TH ST W LANCASTER CA 93536	46057 70TH ST W	LANCASTER CA 93536
BENDER RAWN M	Known Small Pumper	BENDER,RAWN M TR BENDER FAMILY TRUST	3268020032	7155 W AVENUE H LANCASTER CA 93536	7155 W AVENUE H	LANCASTER CA 93536
SCHNEIDER PAUL G / SCHNEIDER CINDY D	Known Small Pumper	WOLFE,Alice AND SCHNEIDER,CINDY D	3268021021	7704 W AVENUE H LANCASTER CA 93536	3028 W AVENUE L6	LANCASTER CA 93536
RUSSELL TINOYAN	Known Small Pumper	TINOYAN,RUSSELL	3268021022	7708 W AVENUE H LANCASTER CA 93536	7708 W AVENUE H	LANCASTER CA 93536
POTTER DANIEL R / POTTER JANICE M	Known Small Pumper	POTTER,DANIEL R AND JANICE M	3268021037	7828 W AVENUE H LANCASTER CA 93536	7828 W AVENUE H	LANCASTER CA 93536
MARJORIE WEAVER	Known Small Pumper	REYES,HELEN	3268023002	6854 W AVENUE H LANCASTER CA 93536	1301 E AVENUE I SPC 373	LANCASTER CA 93535
SHAW CAROL A / SYLVAS LONNIE	Known Small Pumper	SHAW HARRIS,CAROL A	3268024003	45726 70TH ST W LANCASTER CA 93536	1044 BOSTON ST	ALTADENA CA 91001
WALTER MCCALMAN	Known Small Pumper	MCCALMAN,WALTER AND JULIENNE TRS W AND J MCCALMAN TRUST	3268025005	6633 W AVENUE H10 LANCASTER CA 93536	6633 W AVENUE H10	LANCASTER CA 93536
GILBERT JOE D / GILBERT NANCY R	Known Small Pumper	GILBERT,JOE D AND NANCY R	3268025027	6851 W AVENUE I LANCASTER CA 93536	9773 East Avenue H	LANCASTER CA 93536
KATHRYN ROTTMAN	Known Small Pumper	SCHULTZ,RICHARD AND COLLEEN	3268025038	6737 W AVENUE H12 LANCASTER CA 93536	6737 W AVENUE H12	LANCASTER CA 93536
JAMES JO ANN	Known Small Pumper	JAMES,JOANN P TR JOANN P JAMES TRUST	3268025039	6725 W AVENUE H12 LANCASTER CA 93536	6725 W AVENUE H12	LANCASTER CA 93536
MCDONALD GEORGE L / MCDONALD KATHRYN	Known Small Pumper	MCDONALD,GEORGE L AND KATHRYN	3268025044	6849 W AVENUE H12 LANCASTER CA 93536	6849 W AVENUE H12	LANCASTER CA 93536
MCCALMAN MARK S / MCCALMAN CONSTANCE	Known Small Pumper	WATSON,JULIE R AND GLENN	3268025045	6817 W AVENUE H12 LANCASTER CA 93536	6817 W AVENUE H12	LANCASTER CA 93536
JAMES BARNES	Known Small Pumper	ROSALES,MARIANA	3268025046	45460 70TH ST W LANCASTER CA 93536	45460 70TH ST W	LANCASTER CA 93536

Small Pumper Notice List

Original Exhibit C / Qualified Name	Type	Current Owner Full Name	Assessor Parcel Number	Site Full Address	Mailing Address	Mailing Address City, State and Zip
BRISSON KERRY; CHERIE BRISSON K J; C A /TR	Known Small Pumper	BRISSON,KERRY J AND CHERIE A TRS K J AND C A BRISSON TRUST	3268025047	45442 70TH ST W LANCASTER CA 93536	3170 TOM TOM DR	LAKE HAVASU CITY AZ 86406
JACOBO HERIBERTO / VALENCIA GRISELDA	Known Small Pumper	GHAEMMAGHAMI,DARIUS	3269001005	5640 W AVENUE F LANCASTER CA 93536	5640 W AVENUE F	LANCASTER CA 93536
FLORES JUAN / FLORES MARIA	Known Small Pumper	FLORES,JUAN AND MARIA	3269008015	5633 W AVENUE H LANCASTER CA 93536	5633 W AVENUE H	LANCASTER CA 93536
FARHA HADDAD	Known Small Pumper	HADDAD,FARIS AND FARHA TRS FARIS AND FARHA HADDAD TRUST	3269010008	46121 53RD ST W LANCASTER CA 93536	17046 CANVAS ST	CANYON COUNTRY CA 91387
ALBERT LEE	Known Small Pumper	RADER,JEREMY S	3269010020	5110 W AVENUE G12 LANCASTER CA 93536	5110 W AVENUE G12	LANCASTER CA
DORLEENE MALLOCH	Known Small Pumper	MALLOCH,FRANK D AND MABEL D TRS MALLOCH FAMILY TRUST	3269012007	45345 57TH ST W LANCASTER CA 93536	5891 CASSON DR	YORBA LINDA CA 92886
AMY STOLL	Known Small Pumper	STOLL,AMY K	3269012016	45556 60TH ST W LANCASTER CA 93536	2546 KOR AVE	MORRO BAY CA 93442
MCCORMICK BRIAN R / MCCORMICK BETTY E	Known Small Pumper	MCCORMICK,BRIAN R AND BETTY E	3269012017	45528 60TH ST W LANCASTER CA 93536	45528 60TH ST W	LANCASTER CA 93536
MILLER ERWIN L / MILLER ROSA L	Known Small Pumper	MILLER,ERWIN L AND ROSA L	3269012018	45520 60TH ST W LANCASTER CA 93536	45520 60TH ST W	LANCASTER CA 93536
ALVARADO MARIA I	Known Small Pumper	ALVARADO,MARIA I	3269012021	45420 60TH ST W LANCASTER CA 93536	45420 60TH ST W	LANCASTER CA 93536
MYONG BOYADJIAN	Known Small Pumper	BOYADJIAN,NAHAPET AND MYONG TRS BOYADJIAN TRUST	3269012024	VAC/60 STW/VIC AVE H14 DEL SUR CA 93536	883 IKENA CIR	HONOLULU HI 96821
DOYLE GABRIEL A	Known Small Pumper	BILLALPANDO,ADOLFO	3269013001	45405 55TH ST W LANCASTER CA 93536	45405 55TH ST W	LANCASTER CA 93536
ELLIS CHARLENE / ELLIS FRANK	Known Small Pumper	ELLIS,CHARLENE AND FRANK	3269013007	5506 W AVENUE H8 LANCASTER CA 93536	5506 W AVENUE H8	LANCASTER CA 93536
MACKEY JOHN E / MACKEY KRISTINA	Known Small Pumper	BRECK - FINKLE,KRISTINA AND MICHAEL	3269013041	45529 55TH ST W LANCASTER CA 93536	2714 CYGNET ROAD	PINON HILLS CA 92372
ABBEY GASSEMI	Known Small Pumper	GASSEMI,ABBEY	3275003011	VAC/300 STW/VIC AVE B FAIRMONT CA 93536	1602 CHURCH ST	SIMI VALLEY CA 93065
BERKSHIRE INV CO	Known Small Pumper	BERKSHIRE INV CO	3275004002	VAC/275 STW/VIC AVE A8 FAIRMONT CA 93536	11650 BANNER MOUNTAIN TRL	NEVADA CITY CA 95959
NOWAK CHESTER / NOWAK MARY J	Known Small Pumper	JERRY YANG YU INVESTMENT LLC C/O CHANGJUN YU	3275004005	51050 280TH ST W LANCASTER CA 93536	118 S BERKELEY AVE	PASADENA CA 91107
	Known Small Pumper	WORRELL,ROBERT C AND ELIZABETH A	3275004016 (NEW APN: 3275004041)	51310 280TH ST W LANCASTER CA 93536	PO BOX 49	GORMAN CA 93243
DARRON EDWARDS	Known Small Pumper	EDWARDS,DARRON C AND SUSAN L	3275004020	27508 W AVENUE A LANCASTER CA 93536	PO BOX 5863	LANCASTER CA 93539
JUNG DUK Y	Known Small Pumper	HESS,MICHAEL A	3275004022	51210 280TH ST W LANCASTER CA 93536	PO BOX 1101	FRAZIER PARK CA 93225
LUNDGREN JANET CORRINE LUNDGREN JANET C	Known Small Pumper	LUNDGREN,JANET CORRINE TR JANET C LUNDGREN TRUST	3275004025	51350 280TH ST W LANCASTER CA 93536	51350 280TH ST W	LANCASTER CA 93536
STAMBACK CRAIG A / STAMBACK SARA J	Known Small Pumper	STAMBACK,CRAIG A AND SARA J	3275006004	50075 280TH ST W LANCASTER CA 93536	50075 280TH ST W	LANCASTER CA 93536
GERARD CONROY	Known Small Pumper	CONROY,GERARD F AND LAURIE	3275008004	29669 LANCASTER RD FAIRMONT CA 93536	29669 LANCASTER RD	LANCASTER CA 93536
GRAY JERRY W / GRAY MISTY A	Known Small Pumper	GRAY,JERRY W AND MISTY A	3275008006	29840 LANCASTER RD LANCASTER CA 93536	14016 DATURA CT	BAKERSFIELD CA 93306
ALICE HARRIS	Known Small Pumper	OH,HANNAH O AND DANIEL S	3275008009	49802 300TH ST W LANCASTER CA 93536	14078 POLLARD DR	LYTLE CREEK CA 92358
DOUCETTE MILTON J JR / DOUCETTE LISA M	Known Small Pumper	DOUCETTE,MILTON J JR AND LISA M	3275008011	29860 LANCASTER RD LANCASTER CA 93536	12443 MAURER RNCH	SAN ANTONIO TX 78253
CUEVA HUMBERTO / CUEVA CLAUDIA	Known Small Pumper	CUEVA,HUMBERTO AND CLAUDIA	3275011022	28124 MIMI LN LANCASTER CA 93536	12462 WEST ST	GARDEN GROVE CA 92840

Small Pumper Notice List

Original Exhibit C / Qualified Name	Type	Current Owner Full Name	Assessor Parcel Number	Site Full Address	Mailing Address	Mailing Address City, State and Zip
DEBRA SMITH	Known Small Pumper	SMITH,RICHARD J AND DEBRA G	3275012018	28101 W AVENUE C6 FAIRMONT CA 93536	2030 West Avenue O-4	Palmdale CA 93551
ELDORA BRANES	Known Small Pumper	BRANES,WILLIAM R AND ELDORA TRS W R AND M BARNES TRUST	3275013004	27011 W AVENUE C6 LANCASTER CA 93536	27011 BARNES RANCH RD	LANCASTER CA 93536
JUNE HAYASHI	Known Small Pumper	HAYASHI,LEO TR LEO HAYASHI TRUST AND HAYASHI,LEO TR HAYASHI TRUST	3275020004	27665 W AVENUE B LANCASTER CA 93536	PO BOX 331302	LOS ANGELES CA 90067
MACIOCE DANIEL L / MACIOCE YIFEI W	Known Small Pumper	MACIOCE,DANIEL L AND YIFEI W	3275021034	28810 W AVENUE B LANCASTER CA 93536	18210 CUMULUS COURT	SANTA CLARITA CA 91350
FARROW DAVID / FARROW DEBORAH	Known Small Pumper	FARROW,DAVID AND DEBORAH	3277001015	25737 W AVENUE B LANCASTER CA 93536	25737 W AVENUE B	LANCASTER CA 93536
JOHN SMITH	Known Small Pumper	SMITH,JOHN P	3277001025	VAC/COR AVE B(DRT)/THREE PTS(TRL FAIRMONT CA 93536	PO BOX 2102	SEBASTOPOL CA 95473
CHARLES LAWRENCE	Known Small Pumper	LAWRENCE,CHARLES TR CHARLES LAWRENCE TRUST	3277003013	AVE A/VIC 270 STW FAIRMONT CA 93536	5997 RED BUD RD	FORT WORTH TX 76135
MINDY LUCAS	Known Small Pumper	LUCAS,THOMAS AND MINDY TRS LUCAS FAMILY TRUST	3277028012	VAC/COR AVE C4(DRT)/262 STW(DRT) FAIRMONT CA 93536	PO BOX 1241	FRAZIER PARK CA 93225
LETICIA DOMINGUEZ	Known Small Pumper	DOMINGUEZ,LETICIA A AND AGUIRRE,AURELIO A	3278005012	50727 233RD ST W LANCASTER CA 93536	1321 LOTTA DR	LOS ANGELES CA 90063
ERNEST MOCK	Known Small Pumper	AEK GLOBAL INVESTMENTS LLC	3278005019	VAC/AVE B2(DRT)/VIC 232 STW FAIRMONT CA 93536	4603 HURFORD TERRACE	ENCINO CA 91436
PAULA PALACIOS	Known Small Pumper	PALACIOS,NORBERTO AND PAULA	3278006017	VAC/AVE B6(DRT)/VIC 234 STW FAIRMONT CA 93536	PO BOX 447	MOORPARK CA 93020
RAYMUNDO RODRIGUEZ	Known Small Pumper	RODRIGUEZ,RAYMUNDO G AND HORTENCIA	3278006020	23413 W AVENUE B8 LANCASTER CA 93536	23413 W AVENUE B8	LANCASTER CA 93536
WILLIAMS MARIA A	Known Small Pumper	WILLIAMS,MARIA A	3278008026	23415 W AVENUE C LANCASTER CA 93536	23415 W AVENUE C	LANCASTER CA 93536
DAVID HAWLEY	Known Small Pumper	MARTINEZ,ARMANDO AND TERESA	3278008032	50009 230TH ST W LANCASTER CA 93536	31103 DELWOOD ST	CASTAIC CA 91384
MAGALY MOLINA	Known Small Pumper	LEONG,LIT SHENG	3278019015	24403 W AVENUE D LANCASTER CA 93536	1167 WESTBURY DR	SAN JOSE CA 95131
ALICIA MARTINEZ J	Known Small Pumper	MARTINEZ,JOSE G AND ALICIA	3278020003	VAC/240 STW(DRT)/VIC AVE C FAIRMONT CA 93536	8124 LIMERICK AVE	CANOGA PARK CA 91306
DOUGLAS TENNESON	Known Small Pumper	TENNESON,DOUGLAS C AND VAN DYKE,PETER	3278020016	VAC/VIC AVE C/238TH STW LANCASTER CA 93536	21051 CEDARFALLS DR	SAUGUS CA 91350
PONCE EMELIA	Known Small Pumper	PONCE,EMELIA	3278020024	23537 W AVENUE C8 LANCASTER CA 93536	23537 W AVENUE C8	LANCASTER CA 93536
MARTINEZ MARK	Known Small Pumper	MARTINEZ,MARK	3278020025	23030 W AVENUE C LANCASTER CA 93536	23030 W AVENUE C	LANCASTER CA 93536
EDWARD MARSHALL	Known Small Pumper	SHAFFERMAN,ALEX	3278020028	23060 W AVENUE C LANCASTER CA 93536	4377 COLFAX AVE UNIT 8	STUDIO CITY CA 91604
RIVIERA PROPERTIES LLC	Known Small Pumper	RIVIERA PROPERTIES LLC	3278021004	23865 W AVENUE D LANCASTER CA 93536	13428 MAXELLA AVE # 606	MARINA DEL REY CA 90292
MCGUINNESS EVELYNN R	Known Small Pumper	MCGUINNESS,EVELYNN R	3278021010	23501 W AVENUE D LANCASTER CA 93536	23501 W AVENUE D	LANCASTER CA 93536
DEBBIE BADANO	Known Small Pumper	BADANO,AMILCAR R AND DEBBIE	3278025001	49560 230TH ST W LANCASTER CA 93536	1210 E BROADWAY	GLENDALE CA 91205
ROXANNA RAMSEY	Known Small Pumper	D 1280X INC C/O ROBERTA SKAGGS	3278025006	22847 W AVENUE D LANCASTER CA 93536	PO BOX 6293	SAN PEDRO CA 90734
ROXANNA RAMEY	Known Small Pumper	D 1280X INC C/O ROBERTA SKAGGS	3278025007	22847 W AVENUE D LANCASTER CA 93536	PO BOX 6293	SAN PEDRO CA 90734
TOPOR ELIZABETH A	Known Small Pumper	TOPOR,ELIZABETH A	3278025035	22927 W AVENUE D LANCASTER CA 93536	PO BOX 8082	LANCASTER CA 93539
AMY DAMRON	Known Small Pumper	DAMRON,ROGER AND AMY	3278025036	22929 W AVENUE D LANCASTER CA 93536	PO BOX 1951	LANCASTER CA 93539

Small Pumper Notice List

Original Exhibit C / Qualified Name	Type	Current Owner Full Name	Assessor Parcel Number	Site Full Address	Mailing Address	Mailing Address City, State and Zip
MARIA SILVA	Known Small Pumper	SILVA,RUBEN C AND MARIA E TRS R C S TRUST	3278027012	50206 230TH ST W LANCASTER CA 93536	1715 TURNBULL CANYON RD	HACIENDA HEIGHTS CA 91745
DAVID CHILDS	Known Small Pumper	CHILDS,DAVID W JR CO TR CHILDS FAMILY TRUST	3278027013	50120 230TH ST W LANCASTER CA 93536	50120 230TH ST W	LANCASTER CA 93536
MORGAN BARNES	Known Small Pumper	SILVA,RUBEN C AND MARIA E TRS R C S TRUST	3278027014	49646 230TH ST W LANCASTER CA 93536	1715 TURNBULL CANYON RD	HACIENDA HEIGHTS CA 91745
ESTES CHRISTOPHER W / ESTES TAMMY F	Known Small Pumper	ESTES,CHRISTOPHER W AND TAMMY F	3278027016	49606 230TH ST W LANCASTER CA 93536	49606 230TH ST W	LANCASTER CA 93536
OAK VIEW PROPERTIES INC	Known Small Pumper	SCHULTE,BRIAN S AND DANA L	3278028032	49612 250TH ST W LANCASTER CA 93536	49612 250TH ST W	LANCASTER CA 93536
DENNIS PENNA	Known Small Pumper	SKAGGS,RICHARD CO TR SKAGGS FAMILY TRUST AND PENNA,DENNIS AND FRANCES	3279001004	VAC/COR 270TH STE(PAV)/AVE C15 FAIRMONT CA 93536	PO BOX 844	LEBEC CA 93243
HOLGERSON BILL	Known Small Pumper	ENOS,RICHARD A CO TR ENOS FAMILY TRUST C/O MARY ENOS	3279001009	49195 265TH ST W LANCASTER CA 93536	PO BOX 588	LAKE HUGHES CA 93532
CALDERA JOSE J	Known Small Pumper	CALDERA,JOSE J TR CALDERA FAMILY TRUST	3279001015	48601 265TH ST W LANCASTER CA 93536	21341 CHASE ST	CANOGA PARK CA 91304
RICHARD SKAGGS	Known Small Pumper	SKAGGS,RICHARD CO TR SKAGGS FAMILY TRUST	3279001031	49155 265TH ST W LANCASTER CA 93536	2156 ELANITA DR	SAN PEDRO CA 90732
RICHARD SKAGGS	Known Small Pumper	SKAGGS,RICHARD CO TR SKAGGS FAMILY TRUST	3277031034	26803 W Avenue C Lancaster Ca	2156 ELANITA DR	SAN PEDRO CA 90732
DUPLEASIS CALVIN / DUPLEASIS DESTINY	Known Small Pumper	DUPLEASIS,CALVIN AND DESTINY	3279001035	48856 265TH ST W LANCASTER CA 93536	48856 265TH ST W	LANCASTER CA 93536
GUERRA HERNAN A / GUERRA MARITZA J	Known Small Pumper	SHIN,JUNG M CO TR SHIN FAMILY TRUST	3279001043	49155 THREE POINTS RD LANCASTER CA 93536	4432 WOODLEIGH LN	LA CANADA CA 91011
KIRSTEN KELLER	Known Small Pumper	KELLER,KIRSTEN K	3279002016	48600 245TH ST W LANCASTER CA 93536	4127 W AVENUE N3	PALMDALE CA 93551
ANDREONI RANDY E	Known Small Pumper	ANDREONI,RANDY E	3279002024	48751 245TH ST W LANCASTER CA 93536	48751 245TH ST W	LANCASTER CA 93536
MYRON MAKI	Known Small Pumper	MAKI,MYRON L	3279002030	VAC/VIC 245TH STW/AVE D8 FAIRMONT CA 93536	PO BOX 1044	STERLING AK 99672
TODD LITRELL	Known Small Pumper	LITRELL,TODD D AND BETTS LITRELL,CAROLINE	3279002032	VAC/VIC 250TH STW/AVE D8 FAIRMONT CA 93536	29749 W TRANCAS DR	CATHEDRAL CITY CA 92234
LOWE GLEN E / ADAMS SHIRLEY J	Known Small Pumper	LOWE,GLEN E AND ADAMS,SHIRLEY J	3279003013	23335 W AVENUE D4 LANCASTER CA 93536	PO BOX 4146	LANCASTER CA 93539
NANCY LARSON	Known Small Pumper	LARSON,NANCY Y TR NANCY Y LARSON TRUST	3279003026	23134 W AVENUE D LANCASTER CA 93536	22217 233RD AVE SE	MAPLE VALLEY WA 98038
DEUS MICHAEL A	Known Small Pumper	DEUS,MICHAEL A	3279003053	23295 W AVENUE D8 LANCASTER CA 93536	23295 W AVENUE D8	LANCASTER CA 93536
GENARO CONTRERAS	Known Small Pumper	CONTRERAS,GENARO AND CELIA	3279003055	23588 W AVENUE D LANCASTER CA 93536	23588 W AVENUE D D	LANCASTER CA 93536
MICHAEL BROWN	Known Small Pumper	AYALA,GUSTAVO	3279003057	49079 235TH ST W LANCASTER CA 93536	49079 235TH ST W	LANCASTER CA 93536
JUANITA ALCALA	Known Small Pumper	ALCALA,JUANITA S	3279004007	23665 W AVENUE D12 LANCASTER CA 93536	PO BOX 2872	LANCASTER CA 93539
FOSTER MARTIN L / BULLION DONNA J	Known Small Pumper	ABNOOSI,VAZGEN	3279004011	23814 W AVENUE D12 LANCASTER CA 93536	2466 BYWOOD DR	GLENDALE CA 91206
MICHAEL AIREY	Known Small Pumper	SANABRIA,MARVIN	3279004012	23818 W AVENUE D12 FAIRMONT CA 93536	3524 E AVENUE R SPC 263	PALMDALE CA 93550
CONNIE BERTRAM	Known Small Pumper	GHAEMMAGHAMI,DARIUS	3279004038	48245 235TH ST W LANCASTER CA 93536	24620 CANYONWOOD DR	WEST HILLS CA 91307
MICHAEL THERIAULT	Known Small Pumper	THERIAULT,MICHAEL A	3279005017	23110 W AVENUE D12 LANCASTER CA 93536	2010 W AVENUE K #255	LANCASTER CA 93536
SCHWEIIZER JACK A SCHWEIZER; LEVI / TR	Known Small Pumper	ZGRAGGEN,JOHN AND WANCHULEE	3279007002	22711 W AVENUE D13 LANCASTER CA 93536	22711 W AVENUE D13	LANCASTER CA 93536

Small Pumper Notice List

Original Exhibit C / Qualified Name	Type	Current Owner Full Name	Assessor Parcel Number	Site Full Address	Mailing Address	Mailing Address City, State and Zip
JACK SCHWEIZER	Known Small Pumper	ZGRAGGEN,JOHN AND WANCHULEE	3279007003	VAC/VIC AVE D11/227 STW FAIRMONT CA 93536	22711 W AVENUE D13	LANCASTER CA 93536
CAROL HILL	Known Small Pumper	YU,ALEXANDRIA K	3279007006	48445 227TH ST W LANCASTER CA 93536	48445 227TH ST W	LANCASTER CA 93536
JAMES TRIBUZI	Known Small Pumper	TRIBUZI,JAMES AND ELSY TRS JAMES AND ELSY TRIBUZI TRUST	3279007015	48721 227TH ST W LANCASTER CA 93536	323 N REESE PL	BURBANK CA 91506
FRANCISCO ORTA	Known Small Pumper	ORTA,FRANCISCO J AND JUANITA	3279007016	22845 W AVENUE D11 LANCASTER CA 93536	4491 SEPULVEDA	CULVER CITY CA 90230
PYUNG WHANG	Known Small Pumper	WHANG,PYUNG K AND LEE,JUNG H	3279007035	VAC/COR 227 STW(DRT)/AVE D7 FAIRMONT CA 93536	10 WESTMORELAND	IRVINE CA 92620
CAROL HILL	Known Small Pumper	HILL,GORDON W AND CAROL M TRS G WAYNE AND CAROL HILL TRUST	3279007037	22853 W AVENUE D11 HOLIDAY VALLEY CA 93536	22853 W AVENUE D11	LANCASTER CA 93536
ADRIANA ESCALANTE	Known Small Pumper	ESCALANTE,LEONCIO AND ADRIANA	3279009016	22012 LANCASTER RD LANCASTER CA 93536	212 E AVENUE K6 NO 330	LANCASTER CA 93535
CHUNG MONICA Y	Known Small Pumper	ASATRYAN,HARUTYUN AND KAPUTYAN,MARY	3279009019	48275 224TH ST W LANCASTER CA 93536	48275 224TH ST W	LANCASTER CA 93536
DAVIDSON ERNEST / DAVIDSON AUDREY	Known Small Pumper	SKAGGS,CYDNEI AND DAVIS,LINDA	3279009029	48102 224TH ST W LANCASTER CA 93536	48102 224TH ST W	LANCASTER CA 93536
MAY TONG	Known Small Pumper	TONG,JAMES C AND MAY J TRS TONG TRUST	3279010005	47603 224TH ST W LANCASTER CA 93536	2322 W AVENUE L1	LANCASTER CA 93536
LESLIE MEYER	Known Small Pumper	MEYER,LESLIE AND FRAZIER,MELINDA	3279010021	47721 222ND ST W LANCASTER CA 93536	47721 222ND ST W	LANCASTER CA 93536
NASIR M R	Known Small Pumper	NASIR,M R	3279010032	22008 W AVENUE E7 LANCASTER CA 93536	22008 W AVENUE E7	LANCASTER CA 93536
ZACK NAIAD / ZACK JEANNETTE	Known Small Pumper	ZACK,NAIAD AND ZACK,JEANNETTE	3279010043	22110 W AVENUE E11 LANCASTER CA 93536	PO BOX 453	LAKE HUGHES CA 93532
ALL NATIONS CHURCH	Known Small Pumper	ALL NATIONS CHURCH	3279011002	48245 235TH ST W LANCASTER CA 93536	10000 FOOTHILL BLVD	SYLMAR CA 91342
PERKINS ERNEST E / PERKINS ERNESTINA E	Known Small Pumper	PERKINS,ERNEST E AND ERNESTINA E	3279011003	23500 W AVENUE D15 LANCASTER CA 93536	23500 W AVENUE D15	LANCASTER CA 93536
PERKINS ERNEST E / PERKINS ERNESTINA E	Known Small Pumper	PERKINS,ERNEST E AND ERNESTINA E	3279011004	23400 W AVENUE D15 LANCASTER CA 93536	23400 W AVENUE D15	LANCASTER CA 93536
LESLIE WEST	Known Small Pumper	IGLESIAS,FRANCISCO A AND GUZMAN,OWSBALDO A	3279012009	23008 LANCASTER RD GORMAN CA 93536	23008 W LANCASTER RD	LANCASTER CA 93536
HUSTON DOUGLAS C / HUSTON PAMELA L	Known Small Pumper	HUSTON,DOUGLAS C AND PAMELA L	3279012010	23004 LANCASTER RD LANCASTER CA 93536	23004 LANCASTER RD	LANCASTER CA 93536
LILLIAN MAIMONE	Known Small Pumper	MAIMONE,MARCO AND LILLIAN TRS M AND L MAIMONE TRUST	3279014009	48450 3 POINTS RD LANCASTER CA 93532	1390 E PALM ST	ALTADENA CA 91001
THEN CHAU	Known Small Pumper	CHAU,THEN H AND NGO,THI N	3279015004 (NEW APN: 3279015033)	VAC/VIC THREE POINTS RD/260 STW SAWHILL MOUNTAIN CA 93536	3176 DUNWICH CT	SAN JOSE CA 95148
HARLEY HUTSON	Known Small Pumper	HARLEY HUTSON	3283011010	Doesn't exist	1900 KATHRYN CT	BAKERSFIELD CA 93312
LEON WANDA R	Known Small Pumper	LEON,WANDA R	3302002036	5501 E AVENUE D8 LANCASTER CA 93535	5501 E AVENUE D8	LANCASTER CA 93535
HARRIET SMITH	Known Small Pumper	VARTANIAN,TINA V TR TINA V VARTANIAN TRUST	3302002043	5701 E AVENUE E LANCASTER CA 93535	PO BOX 4584	VALLEY VILLAGE CA 91617
KATHRYN HAINLINE	Known Small Pumper	HAINLINE,HENRY AND KATHRYN TRUST H AND K HAINLINE TRUST	3302002120	VAC/VIC AVE D/50 STE REDMAN CA 93535	28407 N 130TH DR	PEORIA AZ 85383
HILDELIZA MENENDEZ	Known Small Pumper	MENENDEZ,DERICK	3302003051	VAC/VIC AVE D8/52 STE REDMAN CA 93535	8403 STUDEBAKER DR	PASCO WA 99301
PAUL STEWART	Known Small Pumper	VILLEGAS,JAYSON AND RUELAS VILLEGAS,IRIS D	3302005027	5825 E AVENUE E LANCASTER CA 93535	5825 E AVENUE E	LANCASTER CA 93535
DOYLE RAPHAEL A	Known Small Pumper	DOYLE,RAPHAEL A	3302005029	5809 E AVENUE E LANCASTER CA 93535	5809 E AVENUE E	LANCASTER CA 93535

Small Pumper Notice List

Original Exhibit C / Qualified Name	Type	Current Owner Full Name	Assessor Parcel Number	Site Full Address	Mailing Address	Mailing Address City, State and Zip
SCHMELKA LOUISE L	Known Small Pumper	SCHMELKA, LOUISE L	3302005030	5859 E AVENUE E LANCASTER CA 93535	5859 E AVENUE E	LANCASTER CA 93535
MARY CARREON	Known Small Pumper	LOS ANGELES COUNTY SANITATION DISTRICT 14	3302007025 (NEW APN: 3302007917)	6233 E AVENUE E LANCASTER CA 93535	1955 WORKMAN MILL RD	WHITTIER CA 90601
TOMAS CARREON	Known Small Pumper	LOS ANGELES COUNTY SANITATION DISTRICT 14	3302007025 (NEW APN: 3302007917)	6234 E AVENUE E LANCASTER CA 93535	1955 WORKMAN MILL RD	WHITTIER CA 90601
DENNIS TARANDY	Known Small Pumper	LOS ANGELES COUNTY SANITATION DISTRICT 14	3302014024 (NEW APN: 3302030933)	VAC/AVE F/VIC 75 STE REDMAN CA 93535	1955 WORKMAN MILL RD	WHITTIER CA 90601
STONER DANIEL T / STONER LISA	Known Small Pumper	STONER, DANIEL T AND LISA	3302015002	48321 70TH ST E LANCASTER CA 93535	48321 70TH ST E	LANCASTER CA 93535
CATHY DRAEGER	Known Small Pumper	DRAEGER, RALPH W AND CATHY L TRS DRAEGER FAMILY TRUST	3302015016	VAC/COR AVE E3/67 STE REDMAN CA 93535	9531 WARBURTON DR	HUNTINGTON BEACH CA 92646
NENA CO	Known Small Pumper	ROBINS HOLDINGS INC C/O ROBINS LAND COMPANY	3302015018	VAC/AVE E3/VIC 67TH STE LANCASTER CA 93535	PO BOX 260466	ENCINO CA 91426
FIRSICK BARBARA J	Known Small Pumper	FIRSICK, BARBARA J TR BARBARA J FIRSICK TRUST	3302015036	48157 70TH ST E LANCASTER CA 93535	48157 70TH ST E	LANCASTER CA 93535
YOLANDA SANCHEZ	Known Small Pumper	SANCHEZ, BULMARO C AND YOLANDA	3302016011	6180 E AVENUE E LANCASTER CA 93535	2801 MANAGUA PL	HACIENDA HEIGHTS CA 91745
CARREON TOMAS M JR / CARREON MARY E	Known Small Pumper	CARREON, TOMAS M JR AND MARY E	3302016013	6210 E AVENUE E LANCASTER CA 93535	6210 E AVENUE E	LANCASTER CA
PRATEEK GOEL	Known Small Pumper	ZIKRIA, ABDUL F AND GHEZAL T	3302016026 (NEW APN: 3302016051)	VAC/AVE E/VIC 65 STE REDMAN CA 93535	2171 COG HILL DR	CORONA CA 92883
ANGEL GARCIA	Known Small Pumper	GARCIA, ANGEL	3302016030	6358 E AVENUE E LANCASTER CA 93535	9509 FELTON AVE	INGLEWOOD CA 90301
WILLIAM SHOOP	Known Small Pumper	RESCHETAR, STEVEN F ET AL GRAVES, DEBRA A	3302016033	48009 70TH ST E LANCASTER CA 93535	6565 FIREBRAND ST	LOS ANGELES CA 90045
YOLANDA CHAHIN	Known Small Pumper	CHAHIN, EDNA Y TR EDNA Y CHAHIN TRUST	3302017001	47800 60TH ST E LANCASTER CA 93535	2500 N VERDUGO RD	GLENDALE CA 91208
JONES DOROTHY F / JONES ROBERT ; DOROTHY	Known Small Pumper	GEMORA, CHARLES AND VICTORIA TRS GEMORA FAMILY TRUST	3302017016	6753 E AVENUE F LANCASTER CA 93535	14710 VINCENNES ST	PANORAMA CITY CA 91402
ASIA INVESTMENT GROUP LLC	Known Small Pumper	ASIA INVESTMENT GROUP LLC QIN WU ZHENG	3302017018	47951 70TH ST E LANCASTER CA 93535	14832 EDGEWOOD DR	CORONA CA 92880
FIRSICK THOMAS B	Known Small Pumper	FIRSICK, THOMAS B TR THOMAS B FIRSICK TRUST	3302017025	47851 70TH ST E LANCASTER CA 93535	47851 70TH ST E	LANCASTER CA 93535
HOEPPNER KARL A / HOEPPNER DORIS E	Known Small Pumper	HOEPPNER, DORIS E TR HOEPPNER FAMILY TRUST	3302017035	47670 65TH ST E LANCASTER CA 93535	592 W MINARETS AVE	CLOVIS CA 93611
BELLA LOPEZ	Known Small Pumper	CALVILLO, MIGUEL L AND YOLANDA	3302017038	6249 E AVENUE F LANCASTER CA 93535	16549 GILMORE ST	LAKE BALBOA CA 91406
REYES MARLON J	Known Small Pumper	HARPER, CHRISTINE S	3302018014	48205 60TH ST E LANCASTER CA 93535	48205 60TH ST E	LANCASTER CA 93535
MCGARRY JOHN A JR / MCGARRY GAYLEEN M	Known Small Pumper	MCGARRY, JOHN A JR AND GAYLEEN M	3302019005	5163 E AVENUE F LANCASTER CA 93535	5163 E AVENUE F	LANCASTER CA 93535
RUPERTO DOMINGO	Known Small Pumper	WANG, YU TANG AND CINDY H ET AL ACEH CAPITAL GROUP LLC C/O CELIA L SORIANO	3302019006	VAC/55TH STE/VIC AVE F LANCASTER CA 93535	208 TRIANA WAY	SAN RAMON CA 94583
FELDER WILLIAM J / FELDER SHERI L	Known Small Pumper	FELDER, WILLIAM J AND SHERI L	3302019025	5859 E AVENUE F LANCASTER CA 93535	5859 E AVENUE F	LANCASTER CA 93535
SCHRAMM LEE T / SCHRAMM LYNN D	Known Small Pumper	SCHRAMM, LEE T AND LYNN D TRS LEE AND LYNN SCHRAMM TRUST	3302019035	47650 50TH ST E LANCASTER CA 93535	47650 50TH ST E	LANCASTER CA 93535
PATTEN JANET J LIVING TRUST	Known Small Pumper	METTER, KEITH AND MARIAH	3302019078	47803 60TH ST E LANCASTER CA 93535	PO BOX 605	LANCASTER CA 93584
CARLOS LANTING	Known Small Pumper	LANTING, CARLOS AND MARGARET TRS LANTING TRUST	3302020009	47221 55TH ST E LANCASTER CA 93535	18349 SUMMER AVE	ARTESIA CA 90701
JOYCE LEWIS	Known Small Pumper	YE, MINHUA	3302020011	VAC/AVE F/VIC 57 STE REDMAN CA 93535	32170 BEAVER CREEK LN	TEMECULA CA 92592

Small Pumper Notice List

Original Exhibit C / Qualified Name	Type	Current Owner Full Name	Assessor Parcel Number	Site Full Address	Mailing Address	Mailing Address City, State and Zip
DAY THERON H / DAY DEBRA J	Known Small Pumper	ALAWDA INVESTMENT LLC	3302020018	47421 60TH ST E LANCASTER CA 93535	3743 SABLE RIDGE CT	SIMI VALLEY CA 93063
MID OHIO SEC. CORP. CSTDN	Known Small Pumper	MID OHIO SEC CORP CSTDN CHRISTOPHER A BOYLE IRA	3302020021	VAC/50TH STE/VIC AVE F REDMAN CA 93535	5656 STOCKTON LOOP	LIVERMORE CA 94550
BOBBY OWEN	Known Small Pumper	OWEN,BOBBY L AND OWEN,WAYNE E JR	3302021025	5333 E AVENUE G LANCASTER CA 93535	5333 E AVENUE G	LANCASTER CA 93535
PQ TECHNOLOGIES INC	Known Small Pumper	RANCHO SIERRA PROPERTIES LLC C/O MICHELE AIKEN	3302021035	VAC/VIC AVE F9/59 STE REDMAN CA 93535	1168 VALLEY QUAIL CIR	SAN JOSE CA 95120
CHIEN LEE	Known Small Pumper	YEO,KU HO AND CHUNG OK	3302021050 (NEW APN 3302021095/096)	VAC/60TH STE/VIC AVE G LANCASTER CA 93535	46819 60TH ST E	LANCASTER CA 93535
DEBORAH HAMIDI	Known Small Pumper	HAMIDI,SINA AND DEBORAH	3302021085	VAC/AVE F12/VIC 59 STE REDMAN CA 93535	7210 JORDAN AVE NO B15	CANOGA PARK CA 91303
BIERYLA WALTER M / BIERYLA FAMILY	Known Small Pumper	SPRINGER,KATHLYEEN L TR K L SPRINGER TRUST	3302021090	46975 60TH ST E LANCASTER CA 93535	46975 60TH ST E	LANCASTER CA 93535
FRANK FELIX	Known Small Pumper	LOS ANGELES COUNTY SANITATION DISTRICT 14	3302022006 (NEW APN: 3302022915)	VAC/COR 60 STE(PVD)/AVE F8(DRT) REDMAN CA 93535	1955 WORKMAN MILL RD	WHITTIER CA 90601
DICKMAN ELLENOR T	Known Small Pumper	LOS ANGELES COUNTY SANITATION DISTRICT 14	3302023024 (NEW APN: 3302023911)	6351 E AVENUE G LANCASTER CA 93535	1955 WORKMAN MILL RD	WHITTIER CA 90601
GERTRUDE VANDAM	Known Small Pumper	VAN DAM,DELMAR AND GERTRUDE TRS VAN DAM FAMILY TRUST	3302024002	7304 E AVENUE F LANCASTER CA 93535	9711 E AVENUE F8	LANCASTER CA 93535
OBERG JOHN S / OBERG LAURA G	Known Small Pumper	OBERG,JOHN S AND LAURA G	3302025005 (NEW APN: 3302031001)	47106 70TH ST E LANCASTER CA 93535	47106 70TH ST E	LANCASTER CA 93535
DELMAR VANDAM	Known Small Pumper	LOS ANGELES COUNTY SANITATION DISTRICT 14	3302025018 (NEW APN: 3302025919)	VAC/AVE F-8/VIC 75 STE LANCASTER CA 93535	1955 WORKMAN MILL RD	WHITTIER CA 90601
SANJUAN JUAN J JR; ALICIA SANJUAN FAMILY	Known Small Pumper	VILLEGAS,MANUEL G AND IRENE	3306006018	48812 90TH ST E LANCASTER CA 93535	48812 90TH ST E	LANCASTER CA 93535
GUTIERREZ LUZ A / GUTIERREZ CARLOS G	Known Small Pumper	MURILLO,MARIA G AND NEGRON,LOUIS A JR	3306006031	48813 100TH ST E LANCASTER CA 93535	745 W AVENUE L APT 115	LANCASTER CA 93534
WATSON CLARK / WATSON DARLENE	Known Small Pumper	WADE,CHRIS	3306006043	48823 100TH ST E LANCASTER CA 93535	4030 38TH ST W	PALMDALE CA 93551
GERTRUDE DIONNE	Known Small Pumper	DIONNE,GERTRUDE A TR GERTRUDE A DIONNE TRUST	3306006084	9641 E AVENUE D4 LANCASTER CA 93535	PO BOX 9445	LANCASTER CA 93539
HUGHES CHARLES; WINNIE M HUGHES FAMILY	Known Small Pumper	USAOA INC	3306006105	49001 100TH ST E LANCASTER CA 93535	9087 LAS TUNAS DR	TEMPLE CITY CA 91780
KALTZ FRANCIS / KALTZ GERRY	Known Small Pumper	RODRIGUEZ,RICARDO	3306006135	9833 E AVENUE D4 LANCASTER CA 93535	9833 E AVENUE D4	LANCASTER CA 93535
JAIIME QUIROZ	Known Small Pumper	GONZALEZ,JOSE M AND MEDRANO,MARIA DEL REFUGIO	3306008002	48456 90TH ST E LANCASTER CA 93535	48456 90TH ST E	LANCASTER CA 93535
DRAKE GERALDINE	Known Small Pumper	DRAKE,GERALDINE	3306008003	48464 90TH ST E LANCASTER CA 93535	48464 90TH ST E	LANCASTER CA 93535
JOHN WEST	Known Small Pumper	HARRIS,GORDON E AND HARRIS,JOHN P AND CATHRYN D	3306008005	48406 90TH ST E LANCASTER CA 93535	757 W AVENUE K	LANCASTER CA 93534
CHARLA TAYLOR	Known Small Pumper	TAYLOR,CHARLA L	3306008006	9037 E AVENUE E LANCASTER CA 93535	2550 E AVENUE I SPC#110	LANCASTER CA 93535
WHEELER RUSSELL / WHEELER MARIA M	Known Small Pumper	WHEELER,RUSSELL AND MARIA M	3306008007	9045 E AVENUE E LANCASTER CA 93535	84737 11TH ST	TRONA CA 93562
GONZALEZ ESMERALDA	Known Small Pumper	GONZALEZ,ESMERALDA	3306008011	9159 E AVENUE E LANCASTER CA 93535	9159 E AVENUE E	LANCASTER CA 93535
MARIA MIRANDA	Known Small Pumper	MIRANDA,AGUSTIN AND MARIA M TRS MIRANDA FAMILY TRUST	3306008026	VAC/AVE D-12/VIC 91 STE REDMAN CA 93535	513 S BURRIS AVE	COMPTON CA 90221
GARCIA LUIS / GARCIA BLANCA J	Known Small Pumper	SONRISE RANCH LLC	3306008030	9487 E AVENUE E LANCASTER CA 93535	9711 E AVENUE F8	LANCASTER CA 93535
PADILLA RAMIRO / PADILLA IRMA	Known Small Pumper	PADILLA,RAMIRO AND IRMA	3306008033	9051 E AVENUE E LANCASTER CA 93535	9051 E AVENUE E	LANCASTER CA 93535

Small Pumper Notice List

Original Exhibit C / Qualified Name	Type	Current Owner Full Name	Assessor Parcel Number	Site Full Address	Mailing Address	Mailing Address City, State and Zip
GARY VANDAM	Known Small Pumper	GVD PROPERTIES LLC	3306008035	9101 E AVENUE E LANCASTER CA 93535	9711 E AVENUE F8	LANCASTER CA 93535
GORMAN JERRY A / GORMAN BEVERLY J	Known Small Pumper	GORMAN,JERRY A AND BEVERLY J	3306009010	48500 95TH ST E LANCASTER CA 93535	48500 95TH ST E	LANCASTER CA 93535
ASCO GOLDEN LAND INC	Known Small Pumper	LOS ANGELES COUNTY SANITATION DISTRICT 14	3307002025 (NEW APN: 3307002916)	8363 E AVENUE F LANCASTER CA 93535	1955 WORKMAN MILL RD	WHITTIER CA 90601
OGDEN RICKY	Known Small Pumper	OGDEN,RICKY	3307006001	9222 E AVENUE E LANCASTER CA 93535	9222 E AVENUE E	LANCASTER CA 93535
EDGAR CALDERA	Known Small Pumper	CALDERA,EDGAR	3307008027	48207 N 100TH ST E LANCASTER CA 93535	14437 HARVEST MOON DR	SYLMAR CA 91342
ABOUDAGHER HOSSAN	Known Small Pumper	JOHNSON,JESSICA M AND JOHNSON,MICHAEL J	3307010017	10235 E AVENUE E8 LANCASTER CA 93535	10235 E AVENUE E8	LANCASTER CA 93535
ANTONIO GUZMAN O	Known Small Pumper	LAW,WAN EENG	3307010038	10700 E AVENUE E LANCASTER CA 93535	PO BOX 3488	LAKEWOOD CA 90711
ELEAZER GUZMAN	Known Small Pumper	ACHATZ,RICHARD	3307010039	VAC/AVE E/VIC 107 STE REDMAN CA 93535	PO BOX 1123	MANHATTAN BEACH CA 90267
DUENAS INES R	Known Small Pumper	DUENAS,INES R TR INES R DUENAS TRUST	3307010052	48354 100TH ST E LANCASTER CA 93535	48354 100TH ST E	LANCASTER CA 93535
CRUZ ANTONIO / CRUZ EMMA	Known Small Pumper	CRUZ,ANTONIO AND EMMA	3307010058	48004 105TH ST E LANCASTER CA 93535	48004 105TH ST E	LANCASTER CA 93535
BITSKO STEPHEN M / BITSKO JENNIFER R	Known Small Pumper	NARANJO,ALEJANDRO R	3307010067	48104 100TH ST E LANCASTER CA 93535	48104 100TH ST E	LANCASTER CA 93535
TAYLOR SIMON	Known Small Pumper	TAYLOR,SIMON	3307013006	10240 E AVENUE F8 LANCASTER CA 93535	10240 E AVENUE F8	LANCASTER CA 93535
CONRADO BRUCE	Known Small Pumper	BRUCE,CONRADO TR CONRADO BRUCE TRUST	3307013021	VAC/VIC AVE F8/105 STE REDMAN CA 93535	PO BOX 1152	DEKALB IL 60115
ABRAHAM GAZMEN	Known Small Pumper	GAZMEN,GERALD C ET AL GAZMEN,DAISY	3307013053	VAC/VIC 106 STE/AVE F10 REDMAN CA 93535	18700 LEMAY ST	RESEDA CA 91335
DEBBIE VANDAM	Known Small Pumper	GVD PROPERTIES LLC	3307015019	9364 E AVENUE F8 LANCASTER CA 93535	9711 E AVENUE F8	LANCASTER CA 93535
NYE JAMES D / NYE DIANE L	Known Small Pumper	NYE,JAMES D AND DIANE L	3307016011	8690 E AVENUE F LANCASTER CA 93535	8690 E AVENUE F	LANCASTER CA 93535
EDWARD CALVERT	Known Small Pumper	CALVERT,EDWARD AND MYRIAM	3307016014	8611 E AVENUE F8 LANCASTER CA 93535	8844 ARDENDALE AVE	SAN GABRIEL CA 91775
ELENA KAMMER	Known Small Pumper	KAMMER,ROBERT A AND ELENA E TRS KAMMER FAMILY TRUST	3310003005	11802 E AVENUE D LANCASTER CA 93535	PO BOX 4268	LANCASTER CA 93539
JAKOBSEN JORGEN D / JAKOBSEN ELIA G	Known Small Pumper	VAN DER EYK,CORNELIS AND CINDY	3310003007	49019 120TH ST E LANCASTER CA 93535	46723 65TH ST E	LANCASTER CA 93535
STEVEN DREILING	Known Small Pumper	ARCE,MAURICIO A	3310003013	48731 120TH ST E LANCASTER CA 93535	10960 JANATA ST	MOJAVE CA 93501
NORDBLOM ROY H / NORDBLOM NORMA	Known Small Pumper	NORDBLOM,ROY H AND NORMA	3310003018	48903 120TH ST E LANCASTER CA 93535	48903 120TH ST E	LANCASTER CA 93535
AMBROSE GENEVIEVE	Known Small Pumper	AMBROSE,GENEVIEVE AND AMBROSE,LORA	3310003022	48825 120TH ST E LANCASTER CA 93535	48825 120TH ST E	LANCASTER CA 93535
KRAJCZYNSKI MICHAEL J JR	Known Small Pumper	KRAJCZYNSKI,MICHAEL J JR	3310003023	48801 120TH ST E LANCASTER CA 93535	48801 120TH ST E	LANCASTER CA 93535
ROBERT KAMMER	Known Small Pumper	KAMMER,ROBERT A CO TR KAMMER FAMILY TRUST	3310003039	49155 120TH ST E LANCASTER CA 93535	11802 E AVENUE D	LANCASTER CA 93535
AURA MORENO	Known Small Pumper	LOMELI,ELSA L	3310003043	48841 120TH ST E LANCASTER CA 93535	24923 BROAD AVE	WILMINGTON CA 90744
DOUBLESIN JOSEPH C / DOUBLESIN AGNES M	Known Small Pumper	DOUBLESIN,AGNES M	3310003044	48835 120TH ST E LANCASTER CA 93535	48835 120TH ST E	LANCASTER CA 93535
JACKSON LARRY W / JACKSON CAROLYN D	Known Small Pumper	MEEK,NANCY L AND MONASCO,STEVEN L AND GERI L	3310003045	48737 120TH ST E LANCASTER CA 93535	48737 120TH ST E	LANCASTER CA 93535

Small Pumper Notice List

Original Exhibit C / Qualified Name	Type	Current Owner Full Name	Assessor Parcel Number	Site Full Address	Mailing Address	Mailing Address City, State and Zip
SCHILLING LAWRENCE; MARY SCHILLING FAMILY	Known Small Pumper	SCHILLING,LAWRENCE AND MARY TRS SCHILLING FAMILY TRUST	3310004012	11317 E AVENUE E LANCASTER CA 93535	11317 E AVENUE E	LANCASTER CA 93535
JAKOBSEN JORGEN D / JAKOBSEN ELLA G	Known Small Pumper	VAN DER EYK,CORNELIS AND CINDY	3310004027	11337 E AVENUE E LANCASTER CA 93535	46723 65TH ST E	LANCASTER CA 93535
VELEZ VICTORIA / VELEZ SANDY	Known Small Pumper	VELEZ,VICTORIA AND VELEZ,SANDY	3310005015	48800 120TH ST E LANCASTER CA 93535	922 E 43RD PL	LOS ANGELES CA 90011
FRANCES MIGUEL	Known Small Pumper	MIGUEL,FRANCES C VELUR PROPERTIES INC	3310006023	VAC/VIC AVE D12/124 STE REDMAN CA 93535	1111 GULICK AVE	HONOLULU HI 96819
ORTIZ FRANK D	Known Small Pumper	ORTIZ,FRANK D AND PULIDO,RUTH A	3310006048	12747 E AVENUE E LANCASTER CA 93535	PO BOX 2162	LANCASTER CA 93539
AMSBERRY ANITA L / BRIEN TIMOTHY L	Known Small Pumper	AMSBERRY,ANITA L AND BRIEN,TIMOTHY L	3310007019	13361 E AVENUE D8 LANCASTER CA 93535	13361 E AVENUE D8	LANCASTER CA 93535
REX THOMPSON	Known Small Pumper	JONES,MICHAEL E	3310007020	VAC/VIC AVE D8/135 STE REDMAN CA 93535	13413 E AVENUE D8	LANCASTER CA 93535
GREEN DANNY J	Known Small Pumper	GREEN,DANNY J	3310008003	48001 140TH ST E LANCASTER CA 93535	48001 140TH ST E	LANCASTER CA 93535
TU PHAM	Known Small Pumper	PHAM,TU T	3310012001	VAC/120 STE/VIC AVE E8 REDMAN CA 93535	325 S VICKI LN	ANAHEIM CA 92804
ESPINAL JOSE NAD MARINA	Known Small Pumper	OTIS,MICHAEL J TR MICHAEL J OTIS TRUST	3310012003	47918 120TH ST E LANCASTER CA 93535	47918 120TH ST E	LANCASTER CA 93535
RODRIGUEZ JOSE J	Known Small Pumper	AVILA,SILVERIO AND MARIA R	3310017016	47400 120TH ST E LANCASTER CA 93535	2438 ALADDIN LAMP ST	HENDERSON NV 89002
BOOKMAN THOMAS M; JULIE A BOOKMAN THOMAS; JULIE /TR	Known Small Pumper	BOOKMAN,THOMAS M AND JULIE A TRS THOMAS AND JULIE BOOKMAN TRUST	3310018002	46806 120TH ST E LANCASTER CA 93535	46806 120TH ST E	LANCASTER CA 93535
ALBERTO TOVAR	Known Small Pumper	TOVAR,ALBERTO AND CECILIA AND TOVAR,ELIAS AND TERESA	3310022001	VAC/COR 130 STE/AVE E4 REDMAN CA 93535	403 GRISWOLD AVE	SAN FERNANDO CA 91340
ANTONIA REYES	Known Small Pumper	SIMPSON,BRANDON S AND RAMIREZ,JUAN R	3310022022	13315 E AVENUE E8 LANCASTER CA 93535	13315 E AVENUE E8	LANCASTER CA 93535
ELMER HILARIO	Known Small Pumper	HILARIO,ELMER A ET AL SY,MARIA C	3310023015	VAC/131 STE/VIC AVE E9 REDMAN CA 93535	2617 EVELYN AVE	WEST COVINA CA 91792
WEN JAVIER	Known Small Pumper	LEE,ELIZABETH P TR GOLDEN BEE DR ACOMA TRL TRUST	3314012024	VAC/COR 140 STE(PAV)AVE F14(NOG) REDMAN CA 93535	8872 N ARCHIE AVE	FRESNO CA 93720
RUFINA VIERNES	Known Small Pumper	VIERNES,RUFINA D AND ACOJEDO,ROSALINDA D	3314018031	VAC/VIC 160 STE/AVE F8 REDMAN CA 93535	15832 E BRITTLEBUSH LN	FOUNTAIN HILLS AZ 85268
EQUITY TRUST COMPANY CSTND ET AL	Known Small Pumper	EQUITY TRUST COMPANY CSTDN ET AL FBO MINGDE XU IRA AND MASAE,SENYOSHI	3318005013	VAC/VIC AVE A/220TH STE HI VISTA CA 93535	7537 MILWOOD AVE	CANOGA PARK CA 91303
JULIETA HERNANDEZ	Known Small Pumper	GANAL,SALUD S	3322015008	VAC/227 STE/VIC 225 STE HI VISTA CA 93535	5772 CALLE CASAS BONITAS	SAN DIEGO CA 92139
ANNA BEARD	Known Small Pumper	ASATRYAN,SARGIS AND ASATRYAN,SOGHOMON	3338002021	23405 E AVENUE M LANCASTER CA 93535	1024 E COLORADO ST	GLENDALE CA 91205
MONTGOMERY STARKS	Known Small Pumper	JAMES,GREGORY G	3346011015 (NEW APN: 3346011023)	VAC/VIC AVE M2/220 STE BUTTE VALLEY CA 93535	6200 SUNSET RIDGE RD	GOLETA CA 93117
LUIS FUENTES	Known Small Pumper	FUENTES,LUIS AND REBECA	3346016010	E AVE N&N 215 ST E LANCASTER CA 93535	355 S HIDDEN GROVE LN	ANAHEIM CA 92807
ROSALEE CALVERT O	Known Small Pumper	KNGO,PETER C AND FERLIN,MARY	3346020017	20111 E AVENUE O LANCASTER CA 93591	852 E RIO CLARO CT	OCEANSIDE CA 92057
AGUILAR MIGUEL G	Known Small Pumper	ISLAM,DEWAN AND SALAMANCA,RAQUEL	3346027018	22317 E AVENUE O PALMDALE CA 93591	1538 VICTORY BLVD	GLENDALE CA 91201
JOHN ROBINSON	Known Small Pumper	ROBINSON,JOHN T JR	3346027019	22339 E AVENUE O LANCASTER CA 93591	22339 E AVENUE O	PALMDALE CA 93591
G CRABB	Known Small Pumper	CRABB,VIOLA R TR CRABB FAMILY TRUST	3358003140	VAC/VIC AVE G10/140 STE ROOSEVELT CA 93535	310 S 11TH PL	ROGERS AR 72756
VIOLA CRABB	Known Small Pumper	CRABB,VIOLA R TR CRABB FAMILY TRUST	3358003140	VAC/VIC AVE G10/140 STE ROOSEVELT CA 93535	310 S 11TH PL	ROGERS AR 72756

Small Pumper Notice List

Original Exhibit C / Qualified Name	Type	Current Owner Full Name	Assessor Parcel Number	Site Full Address	Mailing Address	Mailing Address City, State and Zip
HOWARD PATRICI L	Known Small Pumper	HOWARD,PATRICI L	3358012012	14311 E AVENUE J LANCASTER CA 93535	14311 E AVENUE J	LANCASTER CA 93535
MAHBOD JAVADI	Known Small Pumper	JAVADI,MAHBOD TR MAHBOD JAVADI TRUST	3361001058	14848 E AVENUE J LANCASTER CA 93535	PO BOX 10965	NEWPORT BEACH CA 92658
MARIO DEL ROSARIO	Known Small Pumper	DEL ROSARIO,PILAR R TR DEL ROSARIO FAMILY TRUST	3361002017	VAC/COR 142 STE/AVE J8 ROOSEVELT CA 93535	242 LILLEAN CT	VALLEJO CA 94589
DAVID JONES	Known Small Pumper	CAMDEN,JOSHUA A AND DANI B	3362006019	42989 150TH ST E LANCASTER CA 93535	42989 150TH ST E	LANCASTER CA 93535
	Known Small Pumper	OLASO,MIGUEL L AND PEREZ,ADRIANA	3363017011 (NEW APN: 3363017018)	41657 150TH ST E LANCASTER CA 93535	15205 E AVENUE Q1	PALMDALE CA 93591
GOMEZ MANUELA	Known Small Pumper	GOMEZ,MANUELA	3363018045	14659 E AVENUE N LANCASTER CA 93535	14659 E AVENUE N	LANCASTER CA 93535
JOHNSON CALVIN I	Known Small Pumper	QUIJANO,BELLA A	3363018047	14561 E AVENUE N LANCASTER CA 93535	3339 OAKHURST AVE	LOS ANGELES CA 90034
CARREON TOMAS M / CARREON MARY E	Known Small Pumper	HAND,LAURENCE AND JUDITH L	3366004015	46715 121ST ST E LANCASTER CA 93535	46715 121ST ST E	LANCASTER CA 93535
LOPEZ SANTOS / LOPEZ CONSUELO	Known Small Pumper	LOPEZ,SANTOS AND CONSUELO	3366004016	46716 120TH ST E LANCASTER CA 93535	46716 120TH ST E	LANCASTER CA 93535
BRUTON MYRTICE	Known Small Pumper	RICHTER,ERIC	3366005031	46400 120TH ST E LANCASTER CA 93535	15687 TROLLOPE CT	MOORPARK CA 93021
STERK FRANK M /LT / STERK MARGARET	Known Small Pumper	STERK,FRANK M AND MARGARET TRS STERK LIVING TRUST	3366006014	12141 E AVENUE H LANCASTER CA 93535	12141 E AVENUE H	LANCASTER CA 93535
SPALINGER STEPHEN M SPALINGER MARILYN A	Known Small Pumper	SPALINGER,STEPHEN M AND MARILYN A	3366006018	12143 E AVENUE H LANCASTER CA 93535	12143 E AVENUE H	LANCASTER CA 93535
REUSCHEL JON M	Known Small Pumper	REUSCHEL,JON M TR JON M REUSCHEL TRUST	3366006023	12333 E AVENUE H LANCASTER CA 93535	12333 E AVENUE H	LANCASTER CA 93535
WERNER FRED / WERNER KAREN	Known Small Pumper	CORONA,ENRIQUE AND YADIRA M	3366017004	13329 E AVENUE H LANCASTER CA 93535	13329 E AVENUE H	LANCASTER CA 93535
SCARUFFI JOSEPH	Known Small Pumper	MENDOZA,SAUL AND MOLINA,MARIA	3366017005	13257 E AVENUE H LANCASTER CA 93535	13257 E AVENUE H	LANCASTER CA 93535
HAMILL MICHAEL R / HAMILL VIRGINIA	Known Small Pumper	HAMILL,MICHAEL R AND VIRGINIA	3366019001	45615 140TH ST E LANCASTER CA 93535	45615 140TH ST E	LANCASTER CA 93535
EFREN SOLORZANO	Known Small Pumper	NAN,DU	3366020003	13342 E AVENUE H ROOSEVELT CA 93535	567 MEADOW GROVE ST	LA CANADA FLINTRIDGE CA 91011
BARR GARY W / BARR SUSAN S	Known Small Pumper	BARR,SUSAN S TR SUSAN STEEN BARR TRUST	3366020019	13006 E AVENUE H LANCASTER CA 93535	13006 E AVENUE H	LANCASTER CA 93535
AIDA BUCAGO	Known Small Pumper	BUCAGO,AIDA G TR BUCAGO TRUST	3366024005	VAC/125 STE/VIC AVE H10 ROOSEVELT CA 93535	4134 E BAINBRIDGE AVE	ANAHEIM CA 92807
GAILEN KYLE	Known Small Pumper	KYLE,GAILEN W AND JULIA TRS KYLE TRUST	3366029001	11210 E AVENUE H LANCASTER CA 93535	12345 E AVENUE J	LANCASTER CA 93535
WANDA KYLE	Known Small Pumper	KYLE,GAILEN AND JULIA TRS KYLE TRUST	3366029002	VAC/COR 110TH STE(PAV)/AVE I(DRT ROOSEVELT CA 93532	12345 E AVENUE J	LANCASTER CA 93535
KYLE GAILEN W ; JULIA / KYLE TRUST	Known Small Pumper	KYLE,GAILEN W AND JULIA TRS KYLE TRUST	3368001009	12345 E AVENUE J LANCASTER CA 93535	12345 E AVENUE J	LANCASTER CA 93535
R RANCH	Known Small Pumper	KYLE,GAILEN W CO TR KYLE TRUST	3368001010 (NEW APN: 3368001021)	VAC/AVE I/VIC 110TH ST E LANCASTER CA 93535	12345 E AVENUE J	LANCASTER CA 93535
JAMES KYLE	Known Small Pumper	KYLE,GAILEN W AND JULIA TRS KYLE TRUST	3368005033	12345 E AVENUE J LANCASTER CA 93535	12345 E AVENUE J	LANCASTER CA 93535
DOUGLAS SCOTT	Known Small Pumper	SCOTT,DOUGLAS S	3368006011	VAC/AVE I/VIC 126 STE ROOSEVELT CA 93535	PO BOX 3008	GLENDALE CA 91221
CHRISTOPHER LINSTRUTH	Known Small Pumper	KYLE,WANDA TR JAMES AND WANDA KYLE TRUST	3368008004	12505 E AVENUE J LANCASTER CA 93535	12505 E AVENUE J	LANCASTER CA 93535
DAVID SMITH	Known Small Pumper	SMITH,LOURDES G	3368014053	44428 130TH ST E LANCASTER CA 93535	44428 130TH ST E	LANCASTER CA 93535

Small Pumper Notice List

Original Exhibit C / Qualified Name	Type	Current Owner Full Name	Assessor Parcel Number	Site Full Address	Mailing Address	Mailing Address City, State and Zip
EDUARDO SANTOS	Known Small Pumper	SANTOS,EDUARDO E AND ILUMINADA N AND SANTOS,EDUARDO RAMON N	3368016001	13866 E AVENUE J LANCASTER CA 93535	241 LOMBARD ST	THOUSAND OAKS CA 91360
JOSE PACHECO	Known Small Pumper	SIELSKI,SUSAN J	3368018013	13657 E AVENUE K LANCASTER CA 93535	13657 E AVENUE K	LANCASTER CA 93535
BERTHA CEDILLOS	Known Small Pumper	CEDILLOS,JESSE A TR JESSE A CEDILLOS TRUST AND CEDILLOS,DAVID AND BERTHA	3368019017	13156 E AVENUE J LANCASTER CA 93535	13156 E AVENUE J	LANCASTER CA 93535
EDGAR OCEGUEDA	Known Small Pumper	OLIVAS,RAMON P AND MARIA M	3368019020	44200 130TH ST E LANCASTER CA 93535	44200 130TH ST E	LANCASTER CA 93535
TONY JARJOURA	Known Small Pumper	JARJOURA,TONY G	3368020002	VAC/COR AVE J4/131 STE ROOSEVELT CA 93535	4409 HONEYSUCKLE LN	COHUTTA GA 30710
CRIS ADVINCULA	Known Small Pumper	ADVINCULA,CRIS P CO TR ADVINCULA FAMILY TRUST AND PASTRANA,JOSELINE M	3368021021	COR 133 STE/AVE J 12 ROOSEVELT CA 93535	2203 COBBLEHILL PL	SAN MATEO CA 94402
CORREA RICARDO / CORREA INGRID L	Known Small Pumper	ROBINS DEVELOPMENT LLC C/O ROBINS LAND COMPANY	3368028035	VAC/110TH STE/VIC AVE J6 ROOSEVELT CA 93535	PO BOX 260466	ENCINO CA 91426
JOHN HUGHES	Known Small Pumper	HUGHES,JOHN D AND JOAN M	3370010021	12149 E AVENUE K8 LANCASTER CA 93535	5022 W AVENUE N STE 102 PMB 134	PALMDALE CA 93551
ROSEMARIE KING	Known Small Pumper	KING,ROSE M AND KING,ADRIENNE R	3370017008	VAC/AVE K/VIC 137 STE ROOSEVELT CA 93535	13658 E AVENUE K	LANCASTER CA 93535
DERRICK OLIN ; BEATRICE / DERRICK FAMILY	Known Small Pumper	KEMPLE,JUDY D TR DERRICK,OLIN E DECD TRUST	3374003005	8847 E AVENUE G12 LANCASTER CA 93535	1115 E AVENUE J4	LANCASTER CA 93535
BEATRICE DERRICK	Known Small Pumper	DERRICK,OLIN AND BEATRICE TRS DERRICK FAMILY TRUST	3374003007		8847 E AVENUE G12	LANCASTER CA 93535
DUNN JOSEPH ; LEE / DUNN FAMILY	Known Small Pumper	DUNN,JOSEPH AND LEE TRS DUNN FAMILY TRUST	3374005016	9733 E AVENUE G10 LANCASTER CA 93535	9733 E AVENUE G10	LANCASTER CA 93535
DUNN LLOYD G / DUNN ALICE J	Known Small Pumper	DUNN,LLOYD G AND ALICE J	3374005017	9743 E AVENUE G10 LANCASTER CA 93535	9743 E AVENUE G10	LANCASTER CA 93535
DUNN LOYD J / DUNN CATHRYN	Known Small Pumper	TOLMAN,ANDREW AND SHELLY	3374005018	46303 100TH ST E LANCASTER CA 93535	46303 100TH ST E	LANCASTER CA 93535
MYERS CLAYTON N / MYERS MICAELA A	Known Small Pumper	MYERS,CLAYTON N AND MICAELA A	3374005021	9720 E AVENUE G10 LANCASTER CA 93535	9720 E AVENUE G10	LANCASTER CA 93535
SHIRLEY WILLIS L / SHIRLEY GLENDA M	Known Small Pumper	MORRIS,DEREK AND NAOMI	3374005022	9740 E AVENUE G10 LANCASTER CA 93535	9740 E AVENUE G10	LANCASTER CA 93535
NANCY BEAZEL	Known Small Pumper	BEAZEL,VERNON A AND NANCY L	3374005023	46207 100TH ST E LANCASTER CA 93535	9740 E AVENUE G10	LANCASTER CA 93535
NGUYEN LAP QUOC	Known Small Pumper	NGUYEN,TIEU VAN AND PHI THI ET AL NGUYEN,DUNG M	3374006005	VAC/AVE H/VIC 90TH STE (SEA) LANCASTER CA 93535	67 HAMLET AVE	WOONSOCKET RI 02895
FISHER MICHAEL O / FISHER S LASHELLE	Known Small Pumper	BONILLA,RAUL M AND CHANG,CINDY M	3374006008	46125 100TH ST E LANCASTER CA 93535	46125 100TH ST E	LANCASTER CA 93535
KATHY MC AFEE	Known Small Pumper	MC AFEE,WILLIAM L AND KATHY	3374006009	9851 E AVENUE H LANCASTER CA 93535	46047 100TH ST E	LANCASTER CA 93535
KUNGL KATHARINA / KUNGL TRUST	Known Small Pumper	KUNGL,KATHARINA TR KUNGL TRUST	3374006015	9635 E AVENUE H LANCASTER CA 93535	9635 E AVENUE H	LANCASTER CA 93535
LANCASTER 160 INVESTMENTS LLC	Known Small Pumper	SAPPHIRE LANCASTER LAND LLC	3374007017	46400 100TH ST E LANCASTER CA 93535	2915 E ANDERSON ST	STOCKTON CA 95205
TOLEDO NOE / TOLEDO OLGA	Known Small Pumper	TOLEDO,NOE AND OLGA	3374008018	10541 E AVENUE H LANCASTER CA 93535	10541 E AVENUE H	LANCASTER CA 93535
ALTAMIRANO FRANCISCO / ALTAMIRANO SANDRA	Known Small Pumper	ROI PROPERTIES LLC C/O MICHELE TESTA	3374011004	45835 110TH ST E LANCASTER CA 93535	PO BOX 313	ACTON CA 93510
EMILIO GONZALEZ	Known Small Pumper	ADAD LLC	3374017014	45765 100TH ST E LANCASTER CA 93535	2118 WILSHIRE BLVD # 1142	SANTA MONICA CA 90403
SCHOTT DOUGLAS D / SCHOTT DEBORAH L	Known Small Pumper	SCHOTT,DOUGLAS D AND DEBORAH L	3374023002	8658 E AVENUE H LANCASTER CA 93535	8658 E AVENUE H	LANCASTER CA 93535

Small Pumper Notice List

Original Exhibit C / Qualified Name	Type	Current Owner Full Name	Assessor Parcel Number	Site Full Address	Mailing Address	Mailing Address City, State and Zip
FOURR DEAN W / FOURR JANIS R	Known Small Pumper	FOURR,DEAN W AND JANIS R	3374023018	8212 E AVENUE H LANCASTER CA 93535	8212 E AVENUE H	LANCASTER CA 93535
MELVIN MORRIS	Known Small Pumper	CRUZ,EVERARDO AND JUAN,HERMELINDA	3374023027	8054 E AVENUE H LANCASTER CA 93535	4317 S CENTINELA AVE	LOS ANGELES CA 90066
OLMEDO FRANCISCO / AVELAR MARIA R	Known Small Pumper	OLMEDO,FRANCISCO AND AVELAR,MARIA R	3374023032	8060 E AVENUE H LANCASTER CA 93535	8060 E AVENUE H	LANCASTER CA 93535
WOOD RICHARD A	Known Small Pumper	WOOD,RICHARD A TR RICHARD A WOOD TRUST	3374024020	45763 90TH ST E LANCASTER CA 93535	45763 90TH ST E	LANCASTER CA 93535
MIRNA TERAN	Known Small Pumper	TERAN,WILFREDO AND MIRNA	3374027016	45521 90TH ST E LANCASTER CA 93535	40817 RIVEROCK LN	PALMDALE CA 93551
CHENHUANG ZHENRU	Known Small Pumper	ZHEN RU CHEN HUANG ET AL LI BIN HE	3374030005	VAC/85STE/AVENUE G4 ROOSEVELT CA 93535	2075 WOODSIDE RD	REDWOOD CITY CA 94061
PATRICK GRANICY	Known Small Pumper	FRANZ,DAVID F AND SHANNON L	3376004023	44611 90TH ST E LANCASTER CA 93535	43943 SIERRA HWY STE K	LANCASTER CA 93534
VANDAM DELMAR	Known Small Pumper	SONRISE RANCH LLC	3376004025	44709 90TH ST E LANCASTER CA 93535	9711 E AVENUE F8	LANCASTER CA 93535
HERZOG DANIEL R / HERZOG SHERRI K	Known Small Pumper	HERZOG,DANIEL R AND SHERRI K	3376004032	44733 90TH ST E LANCASTER CA 93535	44733 90TH ST E	LANCASTER CA 93535
ESTHER JONES	Known Small Pumper	WASHINGTON,MICHAEL J AND LEANN M	3376007014	9440 E AVENUE I LANCASTER CA 93535	9440 E AVENUE I	LANCASTER CA 93535
DENNIS GROVEN	Known Small Pumper	VAN DAM,DELMAR D CO TR VAN DAM FAMILY TRUST	3376009009	44770 95TH ST E LANCASTER CA 93535	44770 95TH ST E	LANCASTER CA 93535
GROVEN DENNIS L / GROVEN FAMILY	Known Small Pumper	VAN DAM,DELMAR D CO TR VAN DAM FAMILY TRUST	3306008010		44770 95TH ST E	LANCASTER CA 93535
SHARON MACHLIK	Known Small Pumper	MACHLIK,SHARON M	3376014004	44421 100TH ST E LANCASTER CA 93535	8501 COLIMA RD	WHITTIER CA 90605
GRIFFING STEVEN D / GRIFFING SHARON C	Known Small Pumper	GRIFFING,STEVEN D AND SHARON C	3376018006 (NEW APN: 3376018027)	10205 E AVENUE J LANCASTER CA 93535	10205 E AVENUE J	LANCASTER CA 93535
RIERSON ROBERT R / RIERSON JUANITA	Known Small Pumper	RICO,MICHELLE A AND REYES,ARNULFO	3376018007	10317 E AVENUE J LANCASTER CA 93535	10317 E AVENUE J	LANCASTER CA 93535
KOSTECKY STEVEN J	Known Small Pumper	SIERRA,DANIEL	3376021021	44000 100TH ST E LANCASTER CA 93535	44000 100TH ST E	LANCASTER CA 93535
RICHARD MICCOLIS	Known Small Pumper	MICCOLIS,RICHARD J TR ET AL RICHARD J MICCOLIS TRUST AND DAVID,KATHLEEN	3376023023	9826 E AVENUE J LANCASTER CA 93535	19538 LOS ALIMOS ST	NORTHRIDGE CA 91326
VANDIVER MARK R / VANDIVER DEBRA	Known Small Pumper	VANDIVER,MARK R AND DEBRA	3376024006	44001 100TH ST E LANCASTER CA 93535	44001 100TH ST E	LANCASTER CA 93535
EDELMIRA VALENCIA	Known Small Pumper	POSTHUMA,JOHN R TR JOHN R POSTHUMA TRUST	3376024011	44007 100TH ST E LANCASTER CA 93535	1995 E VILLA ST	PASADENA CA 91107
LEANO PEDRO F; AURELIA Q PABRO LEONARDO; MADELINE L	Known Small Pumper	LEANO,PEDRO F AND AURELIA Q AND PABRO,LEONARDO AND MADELINE L	3376028026	8018 E AVENUE J LANCASTER CA 93535	8018 E AVENUE J	LANCASTER CA 93535
MARIO RAMIREZ	Known Small Pumper	RAMIREZ,MARIO	3376030008	44005 90TH ST E LANCASTER CA 93535	44051 90TH ST E	LANCASTER CA 93535
JOHNSON PHILLIP E / JOHNSON MARTHA D	Known Small Pumper	JOHNSON,PHILLIP E AND VAN,SAMBECK P	3382001001	46400 50TH ST E LANCASTER CA 93535	46400 50TH ST E	LANCASTER CA 93535
JOSE AYALA	Known Small Pumper	GILSTRAP,JAMES AND PATRICIA TRS J AND P GILSTRAP TRUST	3382001017	5364 E AVENUE G LANCASTER CA 93535	1521 W JENNER ST	LANCASTER CA 93535
ANGELES MISTY M / ANGELES ANDRES D JR	Known Small Pumper	ANGELES,MISTY M AND ANDRES D JR	3382002001	46415 60TH ST E LANCASTER CA 93535	46415 60TH ST E	LANCASTER CA 93535
JJH 26 PALMDALE LLC ET AL	Known Small Pumper	ARIEL 226 LLC ET AL KASA INVESTMENT LLC	3382003001	VAC/AVE H/VIC 55 STE ROOSEVELT CA 93535	1718 WESTWOOD BLVD	LOS ANGELES CA 90024
TERESA LUM	Known Small Pumper	LUM,TERESA ET AL LUM,RONALD	3382003007	50 STE/ VIC AVE G10 ROOSEVELT CA 93535	136 WAVE ST	LAGUNA BEACH CA 92651
ALDEN CARDER	Known Small Pumper	CARDER,ALDEN B AND NAN TRS A AND N CARDER TRUST	3382005003	6120 E AVENUE G LANCASTER CA 93535	6120 E AVENUE G	LANCASTER CA 93535

Small Pumper Notice List

Original Exhibit C / Qualified Name	Type	Current Owner Full Name	Assessor Parcel Number	Site Full Address	Mailing Address	Mailing Address City, State and Zip
VAN DEREYK CORNELIS / VAN DEREYK /TR	Known Small Pumper	VAN DEREYK,CORNELIS CO TR VAN DEREYK TRUST	3382005019	46723 65TH ST E LANCASTER CA 93535	46723 65TH ST E	LANCASTER CA 93535
DONOHOO JEFFREY S / DONOHOO SHERRI N	Known Small Pumper	SALAZAR,JAIRO AND LILIANA	3382006015	6201 E AVENUE G8 LANCASTER CA 93535	11510 GURLEY AVE	DOWNEY CA 90241
CONCEPCION AUTRAND	Known Small Pumper	AUTRAND,CONCEPCION AND AUTRAND,DONALD E	3382007009	46705 70TH ST E LANCASTER CA 93535	46705 70th Street East	LANCASTER CA 93535
CISSELL JOHN M; SANDRA F CISSELL TRUST (JOHN & SANDRA CISSELL)	Known Small Pumper	CISSELL,JOHN M AND SANDRA F TRS CISSELL TRUST	3382007010	46665 70TH ST E LANCASTER CA 93535	46665 70TH ST E	LANCASTER CA 93535
QUINTERO ESMERALDA	Known Small Pumper	GUERRA,EFREN V	3382008016	46411 70TH ST E LANCASTER CA 93535	46411 70TH ST E	LANCASTER CA 93535
MARY MURPHEY	Known Small Pumper	MURPHEY,MARY L TR MARY L MURPHEY TRUST	3382009025	6351 E AVENUE H LANCASTER CA 93535	6355 E AVENUE H	LANCASTER CA 93535
RIGBY LOLA / ESTEY LOLA R	Known Small Pumper	RIGBY,LOLA TR LOLA RIGBY TRUST	3382010011	6763 E AVENUE H LANCASTER CA 93535	6763 E AVENUE H	LANCASTER CA 93535
BRODEK TERRY SR	Known Small Pumper	BRODEK,TERRY SR	3382010021	6545 E AVENUE H LANCASTER CA 93535	6545 E AVENUE H	LANCASTER CA 93535
DENNY VERNON E / VERDEN TRUST	Known Small Pumper	SONRISE RANCH LLC	3382011010	46412 70TH ST E LANCASTER CA 93535	9711 E AVENUE F8	LANCASTER CA 93535
TINA HATCHER	Known Small Pumper	HATCHER,TINA L	3382011025	7005 E AVENUE G4 LANCASTER CA 93535	7005 E AVENUE G4	LANCASTER CA 93535
TINA HATCHER	Known Small Pumper	HATCHER,TINA L	3382011024	7005 E AVENUE G4 LANCASTER CA 93535	7005 E AVENUE G4	LANCASTER CA 93535
ORTIZ FAMILY LLC	Known Small Pumper	ORTIZ,FELIPE	3382011030	46604 70TH ST E LANCASTER CA 93535	417 ANDRUSS PL	MONTEBELLO CA 90640
KENNETH HATCHER	Known Small Pumper	HATCHER,KENNETH L AND TINA L TRS HATCHER TRUST	3382013019	VAC/VIC AVE G8/77 STE ROOSEVELT CA 93535	308 E AVENUE J12	LANCASTER CA 93535
EDDIE GARCIA	Known Small Pumper	DOMINGUEZ,JUAN M AND CARRILLO,GERARDO	3382016006	VAC/VIC AVE G12/79 STE ROOSEVELT CA 93535	830 E WASHINGTON BLVD STE 3	LOS ANGELES CA 90021
ADRIAN PEREZ	Known Small Pumper	PEREZ,JUDITH ET AL PEREZ,LUIS A	3382018020	45210 70TH ST E LANCASTER CA 93535	45210 70TH ST E	LANCASTER CA 93535
STERK JERRY A / STERK J A ; B L	Known Small Pumper	STERK,JERRY A CO TR J A AND B L STERK TRUST	3382018032	7847 E AVENUE I LANCASTER CA 93535	7847 E AVENUE I	LANCASTER CA 93535
SMITSKI THERESA	Known Small Pumper	SMITSKI,THERESA	3382019006	6248 E AVENUE H4 LANCASTER CA 93535	6248 E AVENUE H4	LANCASTER CA 93535
JESSIE DEATON	Known Small Pumper	DEATON,JESSIE N TR JESSIE N DEATON TRUST	3382019020	45604 65TH ST E LANCASTER CA 93535	4307 E LANE BLVD	LANCASTER CA 93535
REYES ESTEBAN G / BONILLA JULIO C	Known Small Pumper	YELTON,JAMES B JR AND LAURA M	3382020012	45819 65TH ST E LANCASTER CA 93535	45819 65TH ST E	LANCASTER CA 93535
CATHI STRADER	Known Small Pumper	ROSALES,ENRIQUE AND MENDOZA,LESLIE	3382020023	6342 E AVENUE H LANCASTER CA 93535	45132 ROBERTO CT	LANCASTER CA 93535
PATRICIA PROCTOR WARDLOW	Known Small Pumper	WHEELER,EUGENE C TR EUGENE C WHEELER TRUST	3382022044	45740 50TH ST E LANCASTER CA 93535	PO BOX 10029	LANCASTER CA 93584
CHERYL HOST	Known Small Pumper	THOMAS,JAVON T AND THOMAS,LAMAR J	3382022069	VAC/VIC AVE G8/54 STE ROOSEVELT CA 93535	1117 CACTUS DR	PALMDALE CA 93551
CHERYL HORST	Known Small Pumper	THOMAS,JAVON T AND THOMAS,LAMAR J	3382022070	VAC/VIC AVE G8/55 STE ROOSEVELT CA 93535	1117 CACTUS DR	PALMDALE CA 93551
LANDBANK DEVELOPMENT COMPANY LLC	Known Small Pumper	ALLIANCE TRUST COMPANY ET AL LAND RESOURCE INVESTMENTS C/O DAWSON TRUST	3382022073	VAC/60TH STE/VIC AVE H8 LANCASTER CA 93535	100 W LIBERTY ST STE 100	RENO NV 89501
JOAN SCHRAMM	Known Small Pumper	SCHRAMM,EDWARD A AND JOAN F TRS SCHRAMM FAMILY TRUST	3382023024	5335 E AVENUE I LANCASTER CA 93535	5359 E AVENUE I	LANCASTER CA 93535
GUTIERREZ RAFAEL	Known Small Pumper	CASTILLO,ADDA AND GUTIERREZ,RAFAEL	3384003009	6700 E AVENUE I LANCASTER CA 93535	11137 LAMBERT AVE	EL MONTE CA 91713
JACK WHITMER	Known Small Pumper	WHITMER,JACK T	3384004014	44611 70TH ST E LANCASTER CA 93535	44611 70TH ST E	LANCASTER CA 93535

Small Pumper Notice List

Original Exhibit C / Qualified Name	Type	Current Owner Full Name	Assessor Parcel Number	Site Full Address	Mailing Address	Mailing Address City, State and Zip
IRA SERVICES CSTDN	Known Small Pumper	IRA SERVICES CSTDN FBO MIN CHUN WANG	3384004018	VAC/70 STE/VIC LANCASTER(I8) ROOSEVELT CA 93535	130 SAND HILL CIR	MENLO PARK CA 94025
JOSEPH STRUTH	Known Small Pumper	STRUTH,JOSEPH P AND WANDA M TRS STRUTH TRUST	3384006001	44838 70TH ST E LANCASTER CA 93535	44838 70TH ST E	LANCASTER CA 93535
AYERS LIONEL / AYERS WANDOLYN	Known Small Pumper	AYERS,LIONEL AND WANDOLYN	3384008002	44538 70TH ST E LANCASTER CA 93535	44538 70TH ST E	LANCASTER CA 93535
HAPPY DIAMOND LAND LLC	Known Small Pumper	HAPPY DIAMOND LAND LLC C/O HE LIN CHEN	3384010002	44038 75TH ST E LANCASTER CA 93535	1761 CREEKSTONE CIR	SAN JOSE CA 95133
JOSEPH COOPER	Known Small Pumper	COOPER,JOSEPH O CO TR J OLEN AND M K COOPER TRUST	3384012017	7607 E AVENUE K LANCASTER CA 93535	23821 COYOTE CT	TEHACHAPI CA 93561
DODDS HOWARD	Known Small Pumper	TREJO,SONIA AND AURELIO	3384016003	6248 E AVENUE J LANCASTER CA 93535	134 W NEWGROVE ST	LANCASTER CA 93534
QUIROZ JAIME	Known Small Pumper	QUIROZ,JAIME	3386002016	5033 E AVENUE K8 LANCASTER CA 93535	PO BOX 172	PEARBLOSSOM CA 93553
QUIROGA JAMES	Known Small Pumper	QUIROGA,JAMES AND HELLMAN,ROY C	3386003005	5606 E AVENUE K8 LANCASTER CA 93535	5606 E AVENUE K8	LANCASTER CA 93535
MARY PARRISH	Known Small Pumper	PARRISH,MARY	3386006004	5517 E AVENUE L LANCASTER CA 93535	5517 E AVENUE L	LANCASTER CA 93535
VILLASENOR CESAR Q / VILLASENOR TOMASA	Known Small Pumper	MILLER,SCOTT	3386007013	43201 70TH ST E LANCASTER CA 93535	PO BOX 218	CLEARWATER MN 55320
GARIBAY GARY J / SAN JUANITA	Known Small Pumper	GARIBAY,GARY J AND SAN JUANITA	3386007025	6614 E AVENUE K LANCASTER CA 93535	2765 W PILLSBURY ST	LANCASTER CA 93536
ALBERT MAUPIN	Known Small Pumper	US BANK NATL ASSOCIATION TR MORTGAGE EQUITY TRUST 2011 1 C/O FEDERAL NATL MTGE ASSN	3386012002	7350 E AVENUE K LANCASTER CA 93535	14221 DALLAS PKWY STE 1000	DALLAS TX 75254
QWEST ENGINEERING INC	Known Small Pumper	QWEST ENGINEERING INC C/O BRAD ZIMMERMAN	3386014002	43000 70TH ST E LANCASTER CA 93535	17682 COWAN STE 200	IRVINE CA 92614
TUCKER MARGARET M	Known Small Pumper	TUCKER,MARGARET M	3386017010	42658 70TH ST E PALMDALE CA 93552	42658 70TH ST E	PALMDALE CA 93552
SHIMEL MARIE P / DAVIDSON JAMES W	Known Small Pumper	SHIMEL,MARIE P AND DAVIDSON,JAMES W	3386017011	42612 70TH ST E PALMDALE CA 93552	42612 70TH ST E	PALMDALE CA 93552
JANE ANGELILLO	Known Small Pumper	ANGELILLO,JANE E TR ET AL JANE E ANGELILLO TRUST AND ANGELILLO,FRANK P IV	3386017024	VAC/COR AVE L(DRT)/75TH ST E(DRT) ROOSEVELT CA 93535	1935 HILL DR	LOS ANGELES CA 90041
JANET LYMAN	Known Small Pumper	SONRISE RANCH LLC AND VAN DAM,NICKOLAS AND JANET	3386028012	5018 E AVENUE L PALMDALE CA 93535	9711 E AVENUE F8	LANCASTER CA 93535
NANCY GILBERT	Known Small Pumper	SONRISE RANCH LLC AND VAN DAM,NICKOLAS AND JANET	3307014019		9711 E AVENUE F8	LANCASTER CA 93535
GAR HOUSE	Known Small Pumper	GAR HOUSE	3445676899	Doesn't exist	655 W BROADWAY	SAN DIEGO CA 92101
JULIE & VICTOR OLMOS	Known Small Pumper	BARNES DAVID EDWARD & AMANDA LAURYN	34535018	4403 BACKUS RD ROSAMOND	4403 BACKUS RD	MOJAVE CA 93501
EVA DI MATTIO	Known Small Pumper	RIDGELINE MATLS LLC	34602103	8945 BACKUS RD MOJAVE	8941 BACKUS RD	MOJAVE CA 93501
MIDDLE BUTTES PARTNERS LTD	Known Small Pumper	RIDGELINE MATLS LLC	34602103	8945 BACKUS RD MOJAVE	8941 BACKUS RD	MOJAVE CA 93501
KATHLEEN PRUITT	Known Small Pumper	BROSIUS SCOTT EVERETT	34603246		2105 MAIN ST	SANTA MONICA CA 90405
GILMOUR PIKE ENTERPRISES INC	Known Small Pumper	GILMOUR PIKE ENTERPRISES INC	34612019		P O BOX 232	CASTAIC CA 91310
LEON MURACHANIAN	Known Small Pumper	MURACHANIAN LEON R	34612027	9035 CASPER AV ROSAMOND	9035 CASPER AV	ROSAMOND CA 93560
DON MUMFORD	Known Small Pumper	MUMFORD DON HAZEN	34616206	8884 WILLOW SPRINGS RD ROSAMOND	P O BOX 1166	ROSAMOND CA 93560

Small Pumper Notice List

Original Exhibit C / Qualified Name	Type	Current Owner Full Name	Assessor Parcel Number	Site Full Address	Mailing Address	Mailing Address City, State and Zip
DEARDRA ABALOS	Known Small Pumper	ZAMORA ADAN	34616211	8730 BACKUS RD ROSAMOND	8730 BACKUS RD	MOJAVE CA 93501
GARY BURCHETT	Known Small Pumper	STATSMANN PAUL & CYNTHIA WALLON	34619103	8727 COUNTRY COWBOY LN ROSAMOND	8727 COWBOY COUNTRY LN	ROSAMOND CA 93560
EDUARDO AREVALO	Known Small Pumper	AREVALO JOSE S	34621301	7962 BACKUS RD MOJAVE	7962 BACKUS RD	MOJAVE CA 93501
CARROLL WETZEL	Known Small Pumper	WETZEL CARROLL D & SUSAN K	34621310	8800 WETZEL LN MOJAVE	8800 WETZEL LN	MOJAVE CA 93501
MICHAEL SEGAL	Known Small Pumper	SEGAL MICHAEL CARL & BRENDA NOELLE	35805106	5753 W 105TH ST ROSAMOND	1426 STATE HIGHWAY 58	MOJAVE CA 93501
CHARLES CUMMINGS	Known Small Pumper	CUMMINGS CHARLES D & LINDA G	35805108		HCR 3 BOX 226	ROSAMOND CA 93560
ROBERT SCHEIRE	Known Small Pumper	SCHEIRE ROBERT R & MARJORIE	35805109	5527 W 105TH ST ROSAMOND	5527 105TH ST W	WILLOW SPRINGS CA 93560
DEBORAH SALTER	Known Small Pumper	GJELSVIK DARLENE E	35805123	10557 HAMILTON RD ROSAMOND	10557 HAMILTON RD	ROSAMOND CA 93560
EARLE BISHOP	Known Small Pumper	BISHOP EARLE K R JR III	35805130	10837 HAMILTON RD ROSAMOND	10837 HAMILTON RD	ROSAMOND CA 93560
DAVID FREGOSO	Known Small Pumper	FREGOSO DAVID R & HOLLADAY FREGOSO KRISTINA	35805131	10931 HAMILTON RD ROSAMOND	10931 HAMILTON RD	WILLOW SPRINGS CA 93560
JOANNA BAILEY	Known Small Pumper	BAILEY JOANNA	35805137	10937 ELDORADO AV ROSAMOND	10937 EL DORADO AV	ROSAMOND CA 93560
FEDERICO GONZALEZ	Known Small Pumper	GUERRERO RODOLFO GAMINO	35805206	10057 HAMILTON RD ROSAMOND	10057 HAMILTON RD	ROSAMOND CA 93560
M MAGNUSSON	Known Small Pumper	MOODY KENNAN S	35805207	10085 HAMILTON RD ROSAMOND	5062 BALSAWOOD	IRVINE CA 92612-2303
LUZVIMINDA PADILLA	Known Small Pumper	PADILLA LUZVIMINDA V	35805208	10145 HAMILTON RD ROSAMOND	3633 KIM CT	LANCASTER CA 93536
JOSEPH BLACK	Known Small Pumper	BLACK SHARON	35813101	4472 W 145TH ST ROSAMOND	4472 W 145TH ST	ROSAMOND CA 93560
AGUSTIN CABRALES	Known Small Pumper	CABRALES AGUSTIN SOTO & LOPEZ ROMANA	35813102		14400 MELODY LN	ROSAMOND CA 93560
RAYMOND CHINN	Known Small Pumper	GONZALEZ YEISON G	35813103	14435 BRIGHTSTAR AV ROSAMOND	1567 MARTIN LUTHER KING BL	LOS ANGELES CA 90011
NORMAN REED	Known Small Pumper	CASTILLO S EDUARDO	35813104	14411 BRIGHTSTAR AV WILLOW SPRINGS	1578 E AVENUE Q12	PALMDALE CA 93550
STEVEN BAUER	Known Small Pumper		35813105	SECTION 8 TOWNSHIP 9 RANGE 14		
HARRY WORKMAN	Known Small Pumper	WORKMAN HARRY R & GREENE PATRICIA J	35813111	14093 BRIGHTSTAR AV ROSAMOND	P O BOX 760	ROSAMOND CA 93560
JESSIE DOREN	Known Small Pumper	DOREN JESSIE M	35813116		P O BOX 760	ROSAMOND CA 93560-0760
DANIEL CRUZ	Known Small Pumper	CRUZ DANIEL & CRUZ ROSA MA RICO	35813119	14419 LODESTAR AV ROSAMOND	14235 FRIAR ST	VAN NUYS CA 91401
CHRISTOPHER NELSON	Known Small Pumper	BAXTER EVELYN	35813123	14151 BRIGHTSTAR AV ROSAMOND	25072 DE WOLFE RD	NEWHALL CA 91321-3400
ARNULFO SANDOVAL	Known Small Pumper	SANDOVAL ARNULFO D	35813125		1844 E AVENUE J	LANCASTER CA 93535-4475
DAN SMITH	Known Small Pumper	SMITH DAN J JR	35813203		14507 MADRIS AV	NORWALK CA 90650
JEFFREY WILLIAMS	Known Small Pumper	VETS AFFAIRS U S A SECY	35813207	14070 LODESTAR AV ROSAMOND	3401 W END AV STE 760W	NASHVILLE TN 37203
JEFFREY WILLIAMS	Known Small Pumper	VALENZUELA RICARDO	35813210		PO BOX 824	ROSAMOND CA 93560-0824

Small Pumper Notice List

Original Exhibit C / Qualified Name	Type	Current Owner Full Name	Assessor Parcel Number	Site Full Address	Mailing Address	Mailing Address City, State and Zip
JANET SEBELLITA	Known Small Pumper	SEBELLITA JANET	35813211		P O BOX 247	ROSAMOND CA 93560
LONNIE SEBELLITA	Known Small Pumper	SEBELLITA LONNIE & JANET	35813212	14205 IRONE AV ROSAMOND	P O BOX 247	ROSAMOND CA 93560
EDWARD DOUTHIT	Known Small Pumper	DOUTHIT DAVID F	35813214		24713 ISLAND AV	CARSON CA 90745-6545
DEBORAH ROULEAU	Known Small Pumper	DARROW SHILOH & STEPHANIE	35815227	11137 ROSAMOND BL ROSAMOND	8359 ELK GROVE FLORIN RD STE 103	SACRAMENTO CA 95829-9298
PATRICIA BANUK	Known Small Pumper	BANUK RON & PATRICIA A	35822216	15259 ROSAMOND BL ROSAMOND	15259 W ROSAMOND BL	ROSAMOND CA 93560
ROBERT MUNOZ	Known Small Pumper	MUNOZ R & O REVOCABLE LIVING TRUST	35822232		38756 LILACVIEW AV	PALMDALE CA 93550-4254
LORENA CARTER	Known Small Pumper	KATHARY KYLE	35833011	14271 ROSAMOND BL ROSAMOND	14271 ROSAMOND BL	ROSAMOND CA 93560
KWAN MINH	Known Small Pumper	MINN FAMILY TRUST	35839001		3852 RABBIT MOUNTAIN RD	BROOMFIELD CO 80020
SHIRLEY SHOKRIAN	Known Small Pumper	WILLOW SPRINGS SOLAR 3 LLC	35903106		135 MAIN ST FLR 6	SAN FRANCISCO CA 94105-8113
CYNTHIA DAVIS	Known Small Pumper	DAVIS CYNTHIA	35903140	10983 GASKELL RD ROSAMOND	10983 GASKELL RD	ROSAMOND CA 93560-7015
H & N DEVELOPMENT CO INC	Known Small Pumper	H&N DEVELOPMENT CO WEST INC	35903208		1800 OAKDALE RD STE G	MODESTO CA 95355-2989
MILLARD LEWIS	Known Small Pumper	EQUITY TR CO CUSTDN FBO REITZELL JEANIE	35903215		PO BOX 56867	SHERMAN OAKS CA 91413
MARY DENNIS	Known Small Pumper	DENNIS ROBERT M & MARY L	35903234	322 110TH ST ROSAMOND	43770 15TH STREET WEST # 125	LANCASTER CA 93534
ELEONORE KERTZMAN	Known Small Pumper	KERTZMAN ELEONORE ROSEL	35903236	745 100TH ST ROSAMOND	29343 SE CARROLL DR	CORVALLIS OR 97333
CYNTHIA COTT	Known Small Pumper	ALLYN HENRY GREGORY III & COTT CYNTHIA	35903237	10012 GEORGE AV ROSAMOND	42130 22ND ST WEST	QUARTZ HILL CA 93536
DOMINICK ARCURI	Known Small Pumper	ARCURI DOMENICO & FIDELA TRUST	35904127		15981 GASKELL RD	ROSAMOND CA 93560
WILLIAM KIPP	Known Small Pumper	COLE MICHAEL & NORA	35905130	2929 100TH ST ROSAMOND	2929 W 100TH ST	ROSAMOND CA 93560
CAROL MORRIS	Known Small Pumper	MORRIS ROBERT C & CAROL M	35905133	2513 100TH ST ROSAMOND	2513 100TH ST W HCR #3	ROSAMOND CA 93560
BAUMGARTNER GAIL IRENE TR ATTN: GAIL BAUMGARTNER	Known Small Pumper	BAUMGARTNER GAIL IRENE TRUST 2012	35905134	10082 LESLIE AV ROSAMOND	10082 LESLIE AVENUE	ROSAMOND CA 93560
WAYNE HAND	Known Small Pumper	SALAZAR WILLIAM SPENCER	35905135	10152 LESLIE AV ROSAMOND	10152 LESLIE AV	ROSAMOND CA 93560
JANE DUVAL	Known Small Pumper	MBJ HOMES INC	35905136	10214 LESLIE AV ROSAMOND	7334 HOLLISTER AV STE K	GOLETA CA 93117-2867
JEFFERY MORRIS	Known Small Pumper	STEWART DEAN	35905138	10153 LESLIE AV ROSAMOND	10153 LESLIE AV	ROSAMOND CA 93560
GROVER JOHNSON	Known Small Pumper	JOHNSON LORI ANN	35905139	10117 LESLIE AV ROSAMOND	10117 LESLIE AV	ROSAMOND CA 93560-7008
MARY DEARBORN	Known Small Pumper	DEARBORN CAMPER DIANE LESLIE	35905140	2601 100TH STREET WEST ROSAMOND	2601 W 100TH ST	ROSAMOND CA 93560-7077
HERSEY	Known Small Pumper	STEPHENSON DOUGLAS & PAGE	35906105	2359 100TH ST ROSAMOND	2359 W 100TH ST	ROSAMOND CA 93560-7011
FRED HINKLE	Known Small Pumper	HINKLE FRED E & JACKIE R	35906110	2139 100TH ST ROSAMOND	2193 W 100TH ST	ROSAMOND CA 93560
MARY WOODHULL	Known Small Pumper	SONRISE RANCH LLC	35906115		9711 E AVENUE F8	LANCASTER CA 93535-7913

Small Pumper Notice List

Original Exhibit C / Qualified Name	Type	Current Owner Full Name	Assessor Parcel Number	Site Full Address	Mailing Address	Mailing Address City, State and Zip
SCOTT HARTER	Known Small Pumper	SONRISE RANCH LLC	3307009086	unknown	9711 E AVENUE F8	LANCASTER CA 93535-7913
GERALDINE NAKATANI	Known Small Pumper	NAKATANI GERALDINE PWR OF APPOINTMENT TRUST	35906224		5555 PLAYA VISTA DR	PLAYA VISTA CA 90094-2234
ANDREA JONES	Known Small Pumper	REED ANNETTE	35908101	2946 130TH STREET WEST ROSAMOND	2946 W 130TH ST	ROSAMOND CA 93560-7294
PAULETTE WADLEIGH	Known Small Pumper	GARCIA LUIZ JOE III & GARCIA C ELIZABETH	35908110	12567 SAHARA AV ROSAMOND	12567 SAHARA AV	ROSAMOND CA 93560-7394
CHRISTINE BURDETTE	Known Small Pumper	BURDETTE CHRISTINE A	35912255	13677 WEST AVENUE A	13677 W AVENUE A	ROSAMOND CA 93560-7270
ROBBIE LIENHART	Known Small Pumper	VEGA ALEJANDRA	35913239	13157 AVENUE A ROSAMOND	13157 W AVENUE A	ROSAMOND CA 93560
WALTER KUENTZ	Known Small Pumper	KUENTZ JEANNETTE MARIE	35913244	13451 AVENUE A ROSAMOND	13451 W AVENUE A	ROSAMOND CA 93560-7290
JOHN VERGONA	Known Small Pumper	VASSILEV EMIL	35914021	15310 GASKELL RD ROSAMOND	3312 FLOYD TR	LOS ANGELES CA 90068-1424
JULES MARCOGLIESE	Known Small Pumper	MARCOGLIESE JULES TRUST	35914024	818 155TH ST ROSAMOND	330 W WARREN WY	ARCADIA CA 91007
J GARCIA	Known Small Pumper	GARCIA J HERIBERTO & JULIA	35916105		14943 WEST AVENUE A	ROSAMOND CA 93560
JUAN FRANCO	Known Small Pumper	GARCIA J HERBIERTO & JULIA	35916107	14867 AVENUE A ROSAMOND	P O BOX 1521	ROSAMOND CA 93560
CAROLYN HORTON	Known Small Pumper	HORTON CAROLYN	35916241	14147 W AVENUE A ROSAMOND	14147 W AVENUE A	ROSAMOND CA 93560
ANTHONY GALEAZZI	Known Small Pumper	GALEAZZI TONY & GIOVANNA R	35916242	131 YORK ST ROSAMOND	131 YORK ST	ROSAMOND CA 93560-7067
AMER ISLAMIC INSTITUTE ANTELOPE VALLEY	Known Small Pumper	AMER ISLAMIC INSTITUTE ANTELOPE VALLEY	35918402	1305 118TH STREET WEST ROSAMOND	P O BOX 902846	PALMDALE CA 93550
PAUL ALLISON	Known Small Pumper	ALLISON FAMILY TRUST	35918417	11985 W GASKELL RD ROSAMOND	11985 GASKELL RD	ROSAMOND CA 93560-7055
DENNIS VOGT	Known Small Pumper	VOGT DENNIS DELMAR & STACY LYNN	35918418	11941 GASKELL RD ROSAMOND	1731 W AVE L	LANCASTER CA 93534
MARGARITA GARCIA	Known Small Pumper	GARCIA MARGARITA	35918419		1209 W AVENUE H15	LANCASTER CA 93534-1750
CHARLES LANE	Known Small Pumper	MANSDORFER JAMES D & DOROTHEA L	35932142	207 W 127TH ST ROSAMOND	32901 HAWLEY RD	ACTON CA 93510-1540
DENNIS CORBY	Known Small Pumper	MARTINEZ ANDRES A	35932143	141 127TH STREET WEST ROSAMOND	141 127TH ST	ROSAMOND CA 93560
JAMES VICKREY	Known Small Pumper	PENDLEY JEFFERY L	35932144	83 127TH STREET WEST ROSAMOND	83 W 127TH ST	ROSAMOND CA 93560-8201
MICHAEL MACKAY	Known Small Pumper	MACKAY MICHAEL P	35932145	53 127TH STREET WEST ROSAMOND	53 127TH ST WEST	ROSAMOND CA 93560
COFFMAN REVOCABLE TRUST ATTN: JUDYTH COFFMAN	Known Small Pumper	COFFMAN REVOCABLE TRUST	35932302	12882 GASKELL RD ROSAMOND	12882 GASKELL RD	ROSAMOND CA 93560
UNITED PRINCIPAL INVESTMENT	Known Small Pumper	UNITED PRINCIPAL INVESTMENT	35932322		47655 WARM SPRINGS BL	FREMONT CA 94539
JAY FALVO	Known Small Pumper	SOLAR STAR CALIFORNIA LLC	35933102	13490 HOLIDAY AV ROSAMOND	PO BOX 657 (DMR8)	DES MOINES IA 50306-0657
BRUCE GARY	Known Small Pumper	GARY BRUCE W	35933109	1875 130TH ST WILLOW SPGS	P O BOX 580	ROSAMOND CA 93560
GEORGINA FABER	Known Small Pumper	SOLAR STAR CALIFORNIA LLC	35933124	1882 W 140TH ST ROSAMOND	PO BOX 657 (DMR8)	DES MOINES IA 50306-0657
JEFFERY GODDE	Known Small Pumper	GODDE JEFFREY J & RUTH A	35933214	13104 BUCKHORN AV ROSAMOND	13104 BUCKHORN AV	ROSAMOND CA 93560

Small Pumper Notice List

Original Exhibit C / Qualified Name	Type	Current Owner Full Name	Assessor Parcel Number	Site Full Address	Mailing Address	Mailing Address City, State and Zip
MOJAVE DESERT BK	Known Small Pumper	PENDLEY DIANE J	35940104	12649 BOBTAIL LN ROSAMOND	12649 BOBTAIL LN	ROSAMOND CA 93560
CRAIG VAN DAM	Known Small Pumper	ENRIQUEZ VICTOR A	35940106		12715 BOBTAIL LN	ROSAMOND CA 93560-7059
EDWARD LUCIO	Known Small Pumper	HAMMEL BECKY L	35940117	1161 125TH STREET WEST ROSAMOND	44248 W 10TH ST	LANCASTER CA 93534-4134
BILL TOMPKINS	Known Small Pumper	REYES HECTOR MANUEL & LIZABETH ANNE	35940201	12764 HOLIDAY AV ROSAMOND	12764 HOLIDAY AV	ROSAMOND CA 93560-7163
JAMES HSU	Known Small Pumper	TSAI VIVIAN M	37401111		1680 WILLIAMSPORT ST	HENDERSON NV 89052-6831
DAUMANTS BELTE	Known Small Pumper	BELTE DAUMANTS	37402038	8491 AVENUE A ROSAMOND	P O BOX 880	ROSAMOND CA 93560
GERALD GODDE	Known Small Pumper	ILIC SLAVICA	37402041	470 90TH ST ROSAMOND	44816 RUTHRON ST	LANCASTER CA 93536-8413
EILEEN WEBB	Known Small Pumper	WEBB GEORGE & EILEEN O TR	37402046	9937 W AVENUE A ROSAMOND	9937 W AVENUE A	ROSAMOND CA 93560
MINDY NGUYEN	Known Small Pumper	NGUYEN AN THOMAS	37402050	8515 AVENUE A ROSAMOND	914 N ROSITA ST	SANTA ANA CA 92703-1531
CHARLES TAPIA	Known Small Pumper	TAPIA CHARLES & NELLIE FAMILY TRUST	37402053	8301 AVENUE A ROSAMOND	21083 PLACERITA CANYON RD	NEWHALL CA 91321
TAPIA BROS INC	Known Small Pumper	TAPIA BROS INC	37402055	502 85TH STREET WEST ROSAMOND	6908 DE CELIS PL	VAN NUYS CA 91406-4605
RICHARD COLEMAN	Known Small Pumper	COLEMAN RICHARD JOSEPH	37403106		432 W AVENUE J5 # 16	LANCASTER CA 93534-4490
JESUS MARCADO	Known Small Pumper	MERCADO ARSANCIA S	37403107	8134 W ROSAMOND AV ROSAMOND	14027 N 44TH PL	PHOENIX AZ 85032
LORI MC LAIN	Known Small Pumper	MC LAIN WILLIAM G & LORI	37403109		P O BOX 1909	ROSAMOND CA 93560
PANNA PATEL	Known Small Pumper	PATEL PANKAJ R & PANNA P	37403110		PO BOX 1207	ROSAMOND CA 93560-1207
RICHARD CASE	Known Small Pumper	CASE RICHARD D	37403115	2845 80TH STREET WEST ROSAMOND	2845 W 80TH ST	ROSAMOND CA 93560-7180
JERRY BUCHER	Known Small Pumper	BUCHER JERRY & AMELIA J	37403204	8264 GOBI AV ROSAMOND	P.O. BOX 2083	ROSAMOND CA 93560
MARIA LAUREYS	Known Small Pumper	GARINGO PACITA	37403208	8349 MOJAVE AV ROSAMOND	P O BOX 2484	CALIFORNIA CITY CA 93504
RONALD STRANGE	Known Small Pumper	STRANGE RONALD K	37403212	8352 MOJAVE AV ROSAMOND	P O BOX 1256	ROSAMOND CA 93560
ADAM DYER	Known Small Pumper	KNICKLEBINE LUCAS & GWENDOLYN	37403218	8301 MOJAVE AV ROSAMOND	8301 MOJAVE AV	ROSAMOND CA 93560-7188
LANCE BALDWIN	Known Small Pumper	BALDWIN LANCE	37403219	8263 MOJAVE AV ROSAMOND	8263 MOJAVE AV	ROSAMOND CA 93560
JOSE CHEVEZ	Known Small Pumper	CHEVEZ JOSE ROLANDO & MONICA	37404104	9871 SAHARA AV ROSAMOND	9871 SAHARA ST	ROSAMOND CA 93560
MICHELE DE LANO	Known Small Pumper	LADD PATRICK & JENNIFER	37404109	2860 100TH ST ROSAMOND	2860 W 100TH ST	ROSAMOND CA 93560-7076
PAULA SMILLIE	Known Small Pumper	NEVAREZ GILBERTO A	37404204	9668 ROSAMOND BL ROSAMOND	9668 W ROSAMOND BL	ROSAMOND CA 93560-7506
MARGARET DE LA ROSA	Known Small Pumper	DE LA ROSA R SR & MARGARET L	37404207	9580 ROSAMOND BL ROSAMOND	9580 W ROSAMOND BL HC 3	ROSAMOND CA 93560
DONATO TORREZ	Known Small Pumper	TORREZ DONATO	37404208	2973 95TH ST ROSAMOND	9534 W ROSAMOND BL	ROSAMOND CA 93560-7505
ADELAIDA CASTANON	Known Small Pumper	HERNANDEZ GUADALUPE C & CASTANON ADELAIDA	37404211	9655 SAHARA AV ROSAMOND	3425 DAKOTA ST	ROSAMOND CA 93560

Small Pumper Notice List

Original Exhibit C / Qualified Name	Type	Current Owner Full Name	Assessor Parcel Number	Site Full Address	Mailing Address	Mailing Address City, State and Zip
MARIA VASQUEZ	Known Small Pumper	VASQUEZ MARIA VALENTINA	37404212	2902 97TH STREET WEST ROSAMOND	2902 W 97TH ST	ROSAMOND CA 93560
FORECAST LAND CORP	Known Small Pumper	FORECAST LAND CORP	37404217		PO BOX 86	WOODLAND HILLS CA 91365
ROSAMOND	Known Small Pumper	LONGVIEW MOBILE HOME PARK LLC	37404226	2655 W 95TH ST ROSAMOND	829 W PALMDALE BL #34	PALMDALE CA 93551-4261
CRAIG WHELOCK	Known Small Pumper	GONZALES KEVIN	37405115	9354 ROSAMOND BL ROSAMOND	9354 W ROSAMOND BL	ROSAMOND CA 93560-7530
DONALD OLSEN	Known Small Pumper	OLSEN DONALD L & PAMELA J	37407117	2785 90TH STREET WEST ROSAMOND	P O BOX 1526	ROSAMOND CA 93560
DONALD STUKAS	Known Small Pumper	OLSEN DONALD L & PAMELA J	37407118	2765 90TH STREET WEST WILLOW SPRINGS	P O BOX 1526	ROSAMOND CA 93560
GEORGE LUJAN	Known Small Pumper	LUJAN GEORGE & LOUISE FAMILY TRUST	37407201	8738 ROSAMOND BL ROSAMOND	8748 W ROSAMOND BL	ROSAMOND CA 93560
GARY GRIER	Known Small Pumper	KELLER STEPHEN & PAMELA	37407207	2857 85TH STREET WEST ROSAMOND	5425 W 1400 N	Ogden UT 84404
ANTHONY FASO	Known Small Pumper	ADAMS AUDREY	37415013	9081 BUCKHORN AV ROSAMOND	9081 BUCKHORN AV	ROSAMOND CA 93560-7274
KATHRYN TYLER	Known Small Pumper	SANCHEZ LORENZO R & SUZANNE KING	37415014	1288 90TH STREET WEST ROSAMOND	P O BOX 1595	ROSAMOND CA 93560-1595
CHARLOTTE BREED	Known Small Pumper	WAGNER JEFFEREY MICHEAL BRAIN	37416024	1760 100TH STREET WEST ROSAMOND	1760 W 100TH ST	ROSAMOND CA 93560
ROBERT SHEPHARD	Known Small Pumper	SHEPHARD ROBERT ERVIN	37419202	9890 SUE AV ROSAMOND	PO BOX 2504	ROSAMOND CA 93560-2504
SMITH WOZNIAK	Known Small Pumper	SMITH SHAUN & WOZNIAK SMITH SARAH	37419215	9909 CHARAN RD ROSAMOND	9909 CHARAN RD	ROSAMOND CA 93560
STEVEN BERNHEIM	Known Small Pumper	LIMA ASHLEY E BONILLA	37419234	1704 100TH STREET WEST ROSAMOND	1704 W 100TH ST	ROSAMOND CA 93560-7013
ANGEL COOKE	Known Small Pumper	KURAS JAMES G	37420023	7531 GASKELL RD ROSAMOND	7531 GASKELL RD	ROSAMOND CA 93560-7028
GEORGE TAPIA	Known Small Pumper	TAPIA GEORGE	37420046	7137 GASKELL RD ROSAMOND	7137 GASKELL RD	ROSAMOND CA 93560-7031
JANICE TAPIA	Known Small Pumper	TAPIA PRIMO	37420047	1101 71ST ST ROSAMOND	1101 W 71ST ST	ROSAMOND CA 93560-7032
CELIA EYLER	Known Small Pumper	EYLER CELIA	37420048	1155 71ST ST ROSAMOND	1155 71ST ST W	ROSAMOND CA 93560
CARLOS IBARRA	Known Small Pumper	IBARRA CARLOS	37420049	1201 71ST STREET WEST ROSAMOND	1201 71ST ST	ROSAMOND CA 93560
DELMAR FERGUSON	Known Small Pumper	URIBE VICTORIANO OJEDA	37422019	7583 WILLOW AV ROSAMOND	10345 LANARK ST	SUN VALLEY CA 91352-4133
DELMAR FERGUSON	Known Small Pumper	CHAPMAN FAMILY TRUST	37422020	7543 WILLOW AV ROSAMOND	1143 HOWARD ST	PASADENA CA 91104
DANIEL LAIRD	Known Small Pumper	VENEGAS CHAD & ANGELA	37422026	7792 HOLIDAY AV ROSAMOND	PO BOX 1403	ROSAMOND CA 93560-1403
CLAYTON NICHOLS	Known Small Pumper	NICHOLS CLAYTON H & MARIA L	37422040	7956 DINKEY AV ROSAMOND	P O BOX 257	ROSAMOND CA 93560
EDWARD COLLINS	Known Small Pumper	COLLINS EDWARD R & ELSIE J	37422041	1818 80TH ST ROSAMOND	PO BOX 340	ROSAMOND CA 93560
CAROLE WYATT	Known Small Pumper	WYATT JOHN & CAROLE	37422042	7834 DINKEY AV ROSAMOND	7834 DINKEY AV	ROSAMOND CA 93560
KARI FOSTER	Known Small Pumper	CUELLAR JOSE LUIS	37422043	7865 NOEL AV ROSAMOND	7865 NOEL ST	ROSAMOND CA 93560-7026
JEFFREY KIMBLOWSKI	Known Small Pumper	KEMBLOWSKI JEFFREY D	37422048	7720 HOLIDAY AV ROSAMOND	7720 HOLIDAY AV	ROSAMOND CA 93560

Small Pumper Notice List

Original Exhibit C / Qualified Name	Type	Current Owner Full Name	Assessor Parcel Number	Site Full Address	Mailing Address	Mailing Address City, State and Zip
DAVID KEMBLOWSKI	Known Small Pumper	KEMBLOWSKI DAVID RAY	37422049		588 ANACAPA DR	CAMARILLO CA 93010-1105
RITA ALVAREZ	Known Small Pumper	ALVAREZ ROBERTO & RITA M	37422050	7665 DINKEY AV MOJAVE	5246 ELK CREEK	SAN ANTONIO TX 78251-3545
MANUELA DIAZ	Known Small Pumper	DIAZ SALVADOR & MANUELA	37422051	7723 DINKEY RD ROSAMOND	PO BOX 2294	ROSAMOND CA 93560
BETTY LANCASTER	Known Small Pumper	AGUINALDO FERDINAND LLAMOSO	37423003		3401 LAS PALMAS AV	GLENDALE CA 91208-1526
STEELE EXEMPTION TRUST B	Known Small Pumper	STEELE EXEMPTION TRUST B	37423012		1907 VIA MEDONNA	LOMITA CA 90717
GUY ADAMS	Known Small Pumper	BLOOM CAROLYN	37424003	1405 90TH ST ROSAMOND	1405 W 90TH ST	ROSAMOND CA 93560-7175
RHETTA DAVIS	Known Small Pumper	BELS POULTRY LLC	37426003	7466 GASKELL RD ROSAMOND	1075 NORTH AV	SANGER CA 93657-3539
CAROL TANNER	Known Small Pumper	TANNER RONALD & CAROL C	37427101	7943 CATHY AV ROSAMOND	7943 CATHY AV	ROSAMOND CA 93560-8204
GREGORY JENKINS	Known Small Pumper	BROWN BARBARA A & EDDIE L	37427103	7916 GASKELL RD ROSAMOND	7916 GASKELL RD	ROSAMOND CA 93560-7277
JUDAH DEVELOPMENT ENTERPRISES INC	Known Small Pumper	GUY JOHN ANTHONY & SHARI ALLYN	37427201	7646 GASKELL RD ROSAMOND	7646 GASKELL RD	ROSAMOND CA 93560-7395
CARI SCHNARRENBERGER	Known Small Pumper	SCHNARRENBERGER CARL A & CARI M	37427204	7830 GASKELL RD ROSAMOND	7830 GASKELL RD	ROSAMOND CA 93560
ROSA BAEZ	Known Small Pumper	ROMERO CHRISTOPHER & PAMELA	37427205	7843 CATHY AV ROSAMOND	7843 CATHY AV	ROSAMOND CA 93560-7558
MARIA TAMAYO	Known Small Pumper	PARKER RICHARD L & NOELLE L	37427603	7952 CATHY AV ROSAMOND	7952 CATHY AV	ROSAMOND CA 93560-8204
CHRISTINA SCOTT	Known Small Pumper	GERRETY TANYA CHRISTINE	37427604	782 80TH STREET WEST ROSAMOND	782 W 80TH ST	ROSAMOND CA 93560-7025
VAN NORMAN	Known Small Pumper	POWELL JIM P & MARY A	37428101	736 80TH STREET WEST ROSAMOND	736 W 80TH ST	ROSAMOND CA 93560-7025
WESLEY GEIGER	Known Small Pumper	GEIGER ROBERT B & DONNA M	37428102	7963 ROLAND AV ROSAMOND	7963 ROLAND AV	ROSAMOND CA 93560
DAVID FELIX	Known Small Pumper	SKAUG WAYNE A	37428503	7884 ROLAND AV ROSAMOND	7884 ROLAND AV	ROSAMOND CA 93560-7023
JANET MASON	Known Small Pumper	MASON MARLIN & JANET	37428507	7845 ELDER AV ROSAMOND	PO BOX 306	ROSAMOND CA 93560
MICHAEL PHILLIPS	Known Small Pumper	PHILLIPS MICHAEL & PATRICIA	37432208	9703 AVENUE A ROSAMOND	9675 WEST AVE A	ROSAMOND CA 93560
MARK EPPS	Known Small Pumper	EPPS MARK	37434104	2470 80TH ST ROSAMOND	P O BOX 2036	ROSAMOND CA 93560
CURTIS KINNGOTT	Known Small Pumper	KENNGOTT CURTIS R & JENNIFER A	37434601	2285 78TH STREET WEST ROSAMOND	2285 W 78TH ST	ROSAMOND CA 93560-7536
DARIO BORROEL	Known Small Pumper	BORROEL DARIO & GABRIELA	37439101	2400 W 100TH ST ROSAMOND	2400 W 100TH ST	ROSAMOND CA 93560
THOMAS TAYLOR	Known Small Pumper	TAYLOR THOMAS L & CHARLANNE G	37441003	1528 W 80TH ST ROSAMOND	P O BOX 1450	ROSAMOND CA 93560
CELESTE BURTON	Known Small Pumper	ORLANDO DOUGLAS L	37441009	1537 LA LINDA LN ROSAMOND	PO BOX 3015	LANCASTER CA 93586-0015
TERRY DRONET	Known Small Pumper	GROESCHEL TR	37441011	1575 LA LINDA LN ROSAMOND	1575 LA LINDA LN	ROSEMONT CA 93560
RICK HARRIS	Known Small Pumper	EPSTEIN JOSHUA T & OLIVIA	37441012	1527 LA LINDA LN ROSAMOND	1527 LA LINDA LN	ROSAMOND CA 93560-7491
CIT GROUP CONSUMER FINANCE INC	Known Small Pumper	SEGALE JOSHUA & HEATHER K	37441013	1643 76TH STREET WEST ROSAMOND	1643 WEST 76TH	ROSAMOND CA 93560

Small Pumper Notice List

Original Exhibit C / Qualified Name	Type	Current Owner Full Name	Assessor Parcel Number	Site Full Address	Mailing Address	Mailing Address City, State and Zip
ROSA BAEZ	Known Small Pumper	PANCHAME JOSE JOAQUIN	37441019		43805 E 90TH ST	LANCASTER CA 93535
JO ELLEN ALEXANDER	Known Small Pumper	ALEXANDER JO ELLEN REVOCABLE LIVING TRUST	37441020	7801 WILLOW AV ROSAMOND	P O BOX 2000	ROSAMOND CA 93560-2000
FAY CAIN	Known Small Pumper	KOCHEL EMILY	37445003		50508 W 90TH ST	LANCASTER CA 93536-9405
AUDRA BURGESS	Known Small Pumper	BURGESS RHONALD & AUDRA	37445004	9101 SPUR RANCH RD ROSAMOND	9101 SPUR RANCH RD	ROSAMOND CA 93560-7017
DANIEL FINCH	Known Small Pumper	OSSIO RAFAEL & LAPA NIEVES	37445006	211 90TH ST WILLOW SPRGS	37012 COOPER TER	PALMDALE CA 93550
DEANA MULLINS	Known Small Pumper	MULLINS VERNON & DEANA	37445007	115 90TH ST ROSAMOND	PO BOX 1896	ROSAMOND CA 93560-1896
ORTIZ WENDY	Known Small Pumper	LANDAVERDE PRUDENCIO & ANGELA	37445008		10503 ALEXANDER AV	SOUTHGAGE CA 90280
LEWIS YOUNG	Known Small Pumper	ILIC VICKY SLAVICA & DON SLAVICA	37445009	9201 AVENUE A ROSAMOND	2010 W AVENUE K5	LANCASTER CA 93536-5236
MICHELLE FLANAGAN	Known Small Pumper	WILLIAMS JEFFREY R & MC ARDLE SEANEEN T	37445013	9241 AVENUE A ROSAMOND	9241 WEST AVENUE A	ROSAMOND CA 93560-7083
PANFILO CASTILLO	Known Small Pumper	CASTILLO PANFILO	37446008	1358 100TH STREET WEST ROSAMOND	1358 W 100TH ST	ROSAMOND CA 93560
CHRISTOPER CATO	Known Small Pumper	BANNISTER HOWARD C	37446009	1326 100TH STREET WEST ROSAMOND	1326 W 100TH ST	ROSAMOND CA 93560
CASHBAUGH TRUST	Known Small Pumper	CASHBAUGH TRUST	37446010	1290 100TH STREET WEST ROSAMOND	1290 100TH ST WEST	ROSAMOND CA 93560
JUAN COLMENARES	Known Small Pumper	COLMENARES JUAN JR	37446011	1268 100TH STREET WEST ROSAMOND	1268 W 100TH ST	ROSAMOND CA 93560-7266
MEYER HANS PETER & IPBI KIM	Known Small Pumper	MEYER HANS PETER TRUST	37446012		14116 SE 44TH ST	BELLEVUE WA 98006-2334
ESTHER GOMEZ	Known Small Pumper	GOMEZ MARTIN GIL & ESTHER	37446015	1332 99TH STREET WEST ROSAMOND	1332 W 99TH ST	ROSAMOND CA 93560
ERIC SEEKINS	Known Small Pumper	YOST RAE DEAN	37446017	9801 BUCKHORN AV ROSAMOND	PO BOX 987	ROSAMOND CA 93560
JORGE MUNOZ	Known Small Pumper	HOLLISTER JOHN R & COBB TERI L	37446018	9755 BUCKHORN AV ROSAMOND	45428 TREVOR AV STE A	LANCASTER CA 93534
DAVID SERMON	Known Small Pumper	SERMON SANJUANITA T & DAVID	37446019	1340 97TH STREET WEST ROSAMOND	1340 97TH STREET WEST	ROSAMOND CA 93560
DORIS LEE	Known Small Pumper	MITRANY IRA	37446021	9709 BUCKHORN AV ROSAMOND	9709 BUCKHORN AV	ROSAMOND CA 93560
CHRISTINA CALKINS	Known Small Pumper	CHAVEZ WILLIAM & SHALLEN	37446022	9645 BUCKHORN AV ROSAMOND	9645 BUCKHORN AV	ROSAMOND CA 93560-7529
JEFFREY MARTINEAU	Known Small Pumper	MARTINEAU JEFFREY L	37446023	1460 100TH STREET WEST ROSAMOND	1460 100TH ST W	ROSAMOND CA 93560
JIMMY RUSSELL	Known Small Pumper	LORI AGUSTO & MICHELE LYNN	37446024	1461 99TH STREET WEST ROSAMOND	1461 W 99TH ST	ROSAMOND CA 93560-7090
TRENOUTH	Known Small Pumper	TRENOUTH FAMILY TRUST	37446025		8716 WEST AV D6	LANCASTER CA 93536
ANDREW CARNEY	Known Small Pumper	CARNEY ANDREW & NICOLE	37446026	1401 99TH ST ROSAMOND	1401 99TH ST	ROSAMOND CA 93560
CALANDRI PARTERSHIP	Known Small Pumper	ZORA INVS LLC	37501002		PO BOX 8010	LANCASTER CA 93539-8010
JOHN CALANDRI	Known Small Pumper	ITALIA INVS LLC	37501018	1256 65TH STREET WEST ROSAMOND	6135 WEST AVENUE M8	PALMDALE CA 93551
ESTEVAN RAMIREZ	Known Small Pumper	RAMIREZ ESTEVAN	37503014	6313 ASTORIA AV ROSAMOND	PO BOX 395	ROSAMOND CA 93560-0395

Small Pumper Notice List

Original Exhibit C / Qualified Name	Type	Current Owner Full Name	Assessor Parcel Number	Site Full Address	Mailing Address	Mailing Address City, State and Zip
JEWEL DAY	Known Small Pumper	DAY JEWEL D	37503019	6275 ASTORIA AV ROSAMOND	P O BX 791	ROSAMOND CA 93560
RUBEN SOLIZ	Known Small Pumper	SOLIZ RUBEN & CHRIS	37503026	6382 GOBI AV ROSAMOND	6382 GOBI AV	ROSAMOND CA 93560
FELIX TAPIA	Known Small Pumper	TAPIA FELIX A	37503027	6400 GOBI AV ROSAMOND	6400 GOBI RD	ROSAMOND CA 93560
GREGORY HARRISON	Known Small Pumper	ESCOBAR RAUL & GRIDT F	37503031		6362 GOBI AV	ROSAMOND CA 93560
SHELLEY FRANCO	Known Small Pumper	ROHRBACHER STEPHEN	37503032	GOBI ST ROSAMOND	5005 MANCHESTER DR	ENID OK 73703
ESTHER CALDERON	Known Small Pumper	CALDERON LUIS & ESTHER	37504103	6456 HOLIDAY AV ROSAMOND	6456 HOLIDAY AV	ROSAMOND CA 93560
SUZAN MACISAAC	Known Small Pumper	ROBINSON BERTON & CAROL	37504104	6276 HOLIDAY AV ROSAMOND	6276 HOLIDAY AV	ROSAMOND CA 93560
ANGELICA VIRGEN	Known Small Pumper	VIRGEN GUADALUPE R & ANGELICA P	37504109	1826 65TH STREET WEST ROSAMOND	PO BOX 1804 APT 3	ROSAMOND CA 93550
ARTHUR LOMBARD	Known Small Pumper	WILSON SCOTT W & DONNA L	37504112	1851 62ND STREET WEST ROSAMOND	PO BOX 593	ROSAMOND CA 93560
ANGEL WARNER	Known Small Pumper	WARNER ANGEL M	37504116	1788 W 65TH ST ROSAMOND	1788 W 65TH ST	ROSAMOND CA 93560
ANNA DENSING	Known Small Pumper	DENSING MARK D & ANNA M	37504132	6263 WILLOW AV ROSAMOND	P O BOX 1512	ROSAMOND CA 93560
DEWGAW TR	Known Small Pumper	DEWGAW TR	37504133		880 BELLFLOWER RD	BAYFIELD CO 81122-9700
CHRISTOPHER KUTELIS	Known Small Pumper	HERNANDEZ GERMAN ERNESTO ROSALES	37504134	6373 W WILLOW AV WILLOW SPRINGS	6373 W WILLOW AV	WILLOW SPRINGS CA 93560
RONNIE POUND	Known Small Pumper	POUND RONNIE L	37504202	6118 HOLIDAY AV ROSAMOND	6118 HOLIDAY	ROSAMOND CA 93560
CHRISTIAN CZUZAK	Known Small Pumper	SCHANLEY DIANNE LIFETIME TRUST	37504203	6108 HOLIDAY AV ROSAMOND	6108 HOLIDAY AV	ROSAMOND CA 93560
MARTIN MC GOUGH	Known Small Pumper	MC GOUGH MARTIN J & REBECCA L	37504205	1865 60TH STREET WEST ROSAMOND	1865 W 60TH ST	ROSAMOND CA 93560-7370
GAYLE MERGILI	Known Small Pumper	MERGILI LORENZ & GAYLE S	37504207	1929 61ST ST ROSAMOND	P O BOX 2531	ROSAMOND CA 93560
DOUGLAS SHERWOOD	Known Small Pumper	SHERWOOD DOUGLAS & LINDA JOINT LIVING TRUST	37504208	1910 62ND STREET WEST ROSAMOND	1910 W 62ND ST	ROSAMOND CA 93560-6570
JOHN BOYD	Known Small Pumper	BOYD JOHN R & LOANA	37504223	1401 60TH ST ROSAMOND	3408 Gemstone Ave	ROSAMOND CA 93560
FRANCES APPLEBY	Known Small Pumper	APPLEBY TRUST 1986	37504231	1525 60TH ST ROSAMOND	1525 W 60TH ST	ROSAMOND CA 93560-6574
ROGER KING	Known Small Pumper	KING ROGER E & IONA SUE TRUST	37504232	6219 WILLOW AV ROSAMOND	6219 WILLOW AV	ROSAMOND CA 93560
IONA KING	Known Small Pumper	KING ROGER E & IONA SUE TRUST	25216206	4175 ROSAMOND BLVD ROSAMOND	6219 WILLOW AV	ROSAMOND CA 93560
RODNEY KIRSCH	Known Small Pumper	KIRSCH RODNEY A	37504233	6175 WILLOW AV ROSAMOND	6175 WILLOW AV	ROSAMOND CA 93560
THOMAS APPLEBY	Known Small Pumper	APPLEBY TRUST 1986	37504234	6115 WILLOW AV ROSAMOND	1525 W 60TH ST	ROSAMOND CA 93560-6574
MOHAMMED IRAN	Known Small Pumper	IRAN NELLY	37506110	5830 HOLIDAY AV ROSAMOND	42302 ENCANTO WY	LANCASTER CA 93536-3765
RONALD LAMB	Known Small Pumper	LAMB RONALD & STACEY TR	37506123	1514 57TH WEST ROSAMOND CA	1514 W 57TH ST	ROSAMOND CA 93560-6915
TERRY RILEY	Known Small Pumper	SAILOR STEPHEN D	37506124	1570 57TH ST ROSAMOND	1570 W 57TH ST	ROSAMOND CA 93560-6915

Small Pumper Notice List

Original Exhibit C / Qualified Name	Type	Current Owner Full Name	Assessor Parcel Number	Site Full Address	Mailing Address	Mailing Address City, State and Zip
DAVID ADAMS	Known Small Pumper	ADAMS DAVID C	37506126	5980 SUE AV ROSAMOND	5980 SUE AV	ROSAMOND CA 93560
DANIEL GEAR	Known Small Pumper	GEAR DANIEL & LISA	37506127	5878 SUE AV ROSAMOND	P O BOX 1615	ROSAMOND CA 93560
BIGGERSTAFF	Known Small Pumper	CDB HOMESTEAD LLC	37506130	5653 WILLOW AV ROSAMOND	1571 57TH ST	ROSAMOND CA 93560
DANIEL PACHECO	Known Small Pumper	HENDERSON TY	37506131	5731 WILLOW AV ROSAMOND	7773 ELDER AV	ROSAMOND CA 93560
ALAN REIL	Known Small Pumper	CHARAN LAND TRUST	37506132	5732 CHARAN RD ROSAMOND	42203 50TH STREET WEST	QUARTZ HILL CA 93536
MARTA NOVOA	Known Small Pumper	NOVOA RAFAEL E & MARTA I	37506134	5594 SUE AV ROSAMOND	5594 SUE AV	ROSAMOND CA 93560
DIANA ROBLEDO	Known Small Pumper	ORANTES WILFREDO	37506135	5545 SUE ST ROSAMOND	284 W 55TH ST	ROSAMOND CA 93560-6525
HOLLY DIXON	Known Small Pumper	ROBLES ROSALINA & ROSENDO JR	37506136	5595 CHARAN RD ROSAMOND	5798 JACKSON AV	ROSAMOND CA 93560-6970
SABRINA BOWER	Known Small Pumper	AUSTIN JESSICA & LOUIS W	37506137	5531 CHARAN RD ROSAMOND	5531 CHARAN RD	ROSAMOND CA 93560-6952
RICKY STUARD	Known Small Pumper	RICHARDSON LEON F JR & BETH E	37506140	5717 CHARAN RD ROSAMOND	5717 CHARAN RD	ROSAMOND CA 93560-7126
DEANNA SIMONIS	Known Small Pumper	WALSH DANIEL R & MARGRETT L	37506142	5952 CHARAN RD ROSAMOND	5952 CHARAN RD	ROSAMOND CA 93560-6967
FRANCISCA SUAREZ	Known Small Pumper	OVAKIMYAN SIRANUSH	37506143	5953 WILLOW AV ROSAMOND	5999 RHODES AV	VALLEY VILLAGE CA 91607-1131
MOLLIE MC PHERSON	Known Small Pumper	MC PHERSON MOLLIE REV TR	37506144	5921 WILLOW AV ROSAMOND	5921 WILLOW AV	ROSAMOND CA 93560
RORY BUTTERFIELD	Known Small Pumper	MORGAN BRIAN DAVID & ROBYN MARIE	37506145	5879 WILLOW AV ROSAMOND	5879 WILLOW AV	ROSAMOND CA 93560-7262
JAIME ALARCON	Known Small Pumper	WORRELL JULIE N	37506147	5857 WILLOW AV ROSAMOND	5857 WILLOW AV	ROSAMOND CA 93560-7262
DARLENE MAGDALENO	Known Small Pumper	MAGDALENO RUBEN S	37506148	5838 CHARAN RD ROSAMOND	5838 CHARAN RD	ROSAMOND CA 93560
DANIEL STERLING	Known Small Pumper	STERLING DANIEL R & KELLY D	37506149	5788 CHARAN RD ROSAMOND	5788 CHARAN RD	ROSAMOND CA 93560
LOKOS REVOCABLE LIVING TRUST	Known Small Pumper	LOKOS REVOCABLE LIVING TRUST	37506150	5775 WILLOW AV ROSAMOND	5775 WILLOW AV	ROSAMOND CA 93560
JAMES HART	Known Small Pumper	KENNEDY SARAH W & LAWRENCE A	37506151	1682 60TH ST ROSAMOND	1682 W 60TH ST	ROSAMOND CA 93560-6957
LINDA JANSSEN	Known Small Pumper	GIBSON PAUL J & KIMBERLY L	37506152	5921 CHARAN RD ROSAMOND	5921 CHARAN RD	ROSAMOND CA 93560-6967
JOHN HOUGHTON	Known Small Pumper	HOUGHTON JOHN E II & KATHY L	37506153	5822 SUE AV ROSAMOND	5822 SUE AV	ROSAMOND CA 93560
PEDRO DOMINQUEZ	Known Small Pumper	RADER CATHERINE S	37506154	5770 SUE AV ROSAMOND	5770 SUE AV	ROSAMOND CA 93560-7524
LINDA HARMON	Known Small Pumper	REINOEHL KARL & DIONNE M	37506155	5771 CHARAN RD ROSAMOND	5771 CHARAN RD	ROSAMOND CA 93560-7126
JOHN FRANCO	Known Small Pumper	FAULKNER TRUST	37506156	5841 CHARAN RD ROSAMOND	2841 CHARAN RD	ROSAMOND CA 93560
DICKERSON TR	Known Small Pumper	DICKERSON TR	37506226		206 SILVER SPUR DR	DENISON TX 75021-4260
MARK DUELL	Known Small Pumper	DUELL MARK L SR D C	37507219		5250 PASEO CAMEO	SANTA BARBARA CA 93111-1100
PAULA MARKLEY	Known Small Pumper	MARKLEY TRAVIS & PAULA	37507228	5228 ASTORIA AV ROSAMOND	PO BOX 1612	ROSAMOND CA 93560

Small Pumper Notice List

Original Exhibit C / Qualified Name	Type	Current Owner Full Name	Assessor Parcel Number	Site Full Address	Mailing Address	Mailing Address City, State and Zip
ISABELLA UTVICH	Known Small Pumper	Henshall	37507249	5164 ASTORIA AV ROSAMOND	5146 Astoria Avenue	ROSAMOND CA 93560
WILLIAM UTVICH	Known Small Pumper	UTVICH WILLIAM M & ISABELLA	37507249	5164 ASTORIA AV ROSAMOND	P O BOX 367	ROSAMOND CA 93560
DAVID BYERLY	Known Small Pumper	BYERLY DAVID & ANDREA	37507250	2495 51ST STREET WEST ROSAMOND	P O BOX 1687	ROSAMOND CA 93560
THEODORE BROWNE	Known Small Pumper	HAYWOOD JOSEPH H III & KAREN	37507251	2359 51ST STREET WEST ROSAMOND	PO BOX 2448	ROSAMOND CA 93560-2448
MARGARET LARSEN	Known Small Pumper	DARBY KEVIN D & CHRISTINA N	37508316	5776 JACKSON AV ROSAMOND	5776 JACKSON AV	ROSAMOND CA 93560-6970
ROSALINA ROBLES	Known Small Pumper	ROBLES ROSENDO JR & ROSALINA	37508317	5798 JACKSON AV ROSAMOND	5798 JACKSON AV	ROSAMOND CA 93560
KATHLEEN WATSON	Known Small Pumper	KLINNERT FLOYD	37508320	2640 60TH ST ROSAMOND	2640 W 60TH ST	ROSAMOND CA 93560-6988
WALTER HEALY	Known Small Pumper	RODRIGUEZ NIDIA	37508322	2679 58TH STREET WEST ROSAMOND	2679 58TH ST	ROSAMOND CA 93560
MICHELE MORGAN	Known Small Pumper	MORGAN RICHARD & MICHELE	37508328		BOX 1090	ROSAMOND CA 93560
JOVAN REYNALDO	Known Small Pumper	PATEL PANKAJ R	37508329	5791 ASTORIA AV ROSAMOND	PO BOX 1207	ROSAMOND CA 93560-1207
PANKAJ PATEL	Known Small Pumper	PATEL PANKAJ R	37508330	2509 58TH ST ROSAMOND	PO BOX 1207	ROSAMOND CA 93560-1207
RAY CROFT	Known Small Pumper	CROFT RAY & SHERYL J	37508331	2608 60TH STREET WEST KERN COUNTY	2608 60TH ST WEST	ROSAMOND CA 93560
AIDA WALLS	Known Small Pumper	BLAKE DAVID	37508332	2576 60TH STREET WEST KERN COUNTY	PO BOX 1214	ROSAMOND CA 93560-1214
PEGGY SMITH	Known Small Pumper	SMITH PEGGY M	37508404	5834 ROSAMOND BL ROSAMOND	P O BOX 344	ROSAMOND CA 93560
LARRY SMITH	Known Small Pumper	SMITH PEGGY M	37508405		PO BOX 344	ROSAMOND CA 93560-0344
ELIAZAR CASTANON	Known Small Pumper	CASTANON ELIAZAR & MARGARITA	37508413	2830 60TH WEST ST ROSAMOND	2830 W 60TH ST	ROSAMOND CA 93560
MARIE WILLIAMSON	Known Small Pumper	URIBE MOISES & TERESA	37508414	2764 60TH ST ROSAMOND	2764 W 60TH ST	ROSAMOND CA 93560-7135
CONSTANCE FARMER	Known Small Pumper	FARMER CONSTANCE	37509005	6720 GASKELL RD ROSAMOND	P O BOX 432	ROSAMOND CA 93560
KATHERINE DOUGLASS	Known Small Pumper	PARKINSON WINSTON RAY	37509036	6868 GASKELL RD ROSAMOND	6868 GASKELL RD	ROSAMOND CA 93560-7167
ERIN GONZALES	Known Small Pumper	BIRKINBINE CHRISTOPHER R	37509040	6843 ELDER AV ROSAMOND	6843 ELDER AV	ROSAMOND CA 93560-7282
LELAND FRANCO	Known Small Pumper	JIMENEZ GREGORY & RHIANNON	37509041	6801 ELDER AV ROSAMOND	6801 ELDER AV	ROSAMOND CA 93560-7282
DOREENE HUNT	Known Small Pumper	GILARDONE MICHAEL D & DEBRA J	37509045	688 SAFE LANDING WY ROSAMOND	688 SAFE LANDING WY	ROSAMOND CA 93560-7494
RONALD HUNT	Known Small Pumper	HUNT RONALD S & DOREENE I	37509047	536 SAFE LANDING WY ROSAMOND	536 SAFE LANDING WY	ROSAMOND CA 93560
HORTENCIA CAPILLA	Known Small Pumper	CAPILLA SANTOS & HORTENCIA	37509057	6542 GASKELL RD ROSAMOND	6542 GASKELL RD	ROSAMOND CA 93560
RICHARD HORVATIN	Known Small Pumper	HORVATIN RICHARD H	37509058	6520 GASKELL RD ROSAMOND	6520 GASKELL RD	ROSAMOND CA 93560
RENNEL FARR	Known Small Pumper	FARR RENNEL J	37509059	851 65TH ST ROSAMOND	PO BOX 212	PRESCOTT WA 99348
ROBERT MARTINEZ	Known Small Pumper	MARTINEZ ROBERT F & VALERIE J	37509060	775 65TH ST ROSAMOND	775 65TH ST	ROSAMOND CA 93560

Small Pumper Notice List

Original Exhibit C / Qualified Name	Type	Current Owner Full Name	Assessor Parcel Number	Site Full Address	Mailing Address	Mailing Address City, State and Zip
DAVID STEGMAN	Known Small Pumper	WISDOM ROBERT & MICHELL	37509061	860 W 70TH ST ROSAMOND	860 W 70TH ST	ROSAMOND CA 93560
TAMARA CAUDILL	Known Small Pumper	TAJT LLC	37509062	828 70TH ST ROSAMOND	34623 RED ROVER MINE RD	ACTON CA 93510-1161
ALLISON DINNGER	Known Small Pumper	DININGER DENNIS C & SANDRA L	37509063	800 70TH ST ROSAMOND	800 W 70TH ST	ROSAMOND CA 93560
ALLISON DINNGER	Known Small Pumper	MOWRY CHRISTOPHER A & ALLISON L	37509063	800 W 70TH ST ROSAMOND	800 W 70TH ST	ROSAMOND CA 93560
NICHOLAS VALASQUEZ	Known Small Pumper	VELASQUEZ NICHOLAS & JENNIFER	37509064	762 70TH WEST ST ROSAMOND	762 70TH ST	ROSAMOND CA 93560
MICHAEL MACALUSO	Known Small Pumper	DICKINSON KENTON D	37509065	6952 ROLAND AV ROSAMOND	6952 ROLAND AV	ROSAMOND CA 93560-7197
GENE MELCHERS	Known Small Pumper	MELCHERS FAM TR	37509067	6852 ROLAND AV ROSAMOND	P O BOX 1468	ROSAMOND CA 93560
MINNIE COOK	Known Small Pumper	GUERRERO ALFREDO & NORMA	37510103	6718 ASTORIA AV ROSAMOND	573 DAROCA AV	SAN GABRIEL CA 91775
RON CAMMARATA	Known Small Pumper	CAMMARATA RON	37510114	2293 67TH STREET WEST ROSAMOND	PO BOX 173859	DENVER CO 80217-3859
ELLEN ILES	Known Small Pumper	ILES ELLEN M TR	37510119		P O BOX 1424	ROSAMOND CA 93560
GRACE WILKINSON	Known Small Pumper	WILKINSON GRACE	37510120	67TH ST WEST ROSAMOND	4201 DUQUESNE AV 101	CULVER CITY CA 90232
CECIL MC DONALD	Known Small Pumper	MC DONALD CECIL B & JANET L	37510121	2316 67TH ST ROSAMOND	2316 W 67TH ST	ROSAMOND CA 93560
LISA LEONARD	Known Small Pumper	LEONARD KEITH & LISA	37510220	6424 ASTORIA AV ROSAMOND	P O BOX 2585	ROSAMOND CA 93560
JOHN MILLER	Known Small Pumper	BURCHETT CHARLES WILLIAM JR & CINDY DOLORES	37510221	6392 ASTORIA AV ROSAMOND	PO BOX 652	ROSAMOND CA 93560-0652
DAVID BOYLES	Known Small Pumper	MOHOLT MATTHEW	37510222	6478 ASTORIA AV ROSAMOND	42550 BLOSSOM DR	LANCASTER CA 93536-4383
RITA ACOSTA	Known Small Pumper	ACOSTA RITA D	37510307		P O BOX 733	ROSAMOND CA 93560
NEW LIFE CHR OF GOD IN CHRIST	Known Small Pumper	NEW LIFE CHR OF GOD IN CHRIST	37510309	2217 60TH ST ROSAMOND	P O BOX 1585	ROSAMOND CA 93560
CLYDE FISHER	Known Small Pumper	FISHER CLYDE JR FAMILY TRUST	37510310	2203 60TH ST ROSAMOND	2203 W 60TH ST	ROSAMOND CA 93560-6507
FRED GOREE	Known Small Pumper	TRIMNELL MICHAEL SEPARATE PROP TRUST	37510311	2201 60TH STREET WEST ROSAMOND	PO BOX 2005	CALIFORNIA CITY CA 93504-0005
BLANCA PINEDA	Known Small Pumper	AMER ADVISORS GROUP	37510312	2129 60TH ST ROSAMOND	3900 CAPITOL CITY BL	LANSING MI 48906-2147
MARIO GUTERREZ	Known Small Pumper	GUTERREZ MARIO & CATHERINE	37510314	2113 60TH ST ROSAMOND	2113 60TH ST	ROSAMOND CA 93560
	Known Small Pumper	GUTERREZ MARIO & CATHERINE	47305001	1475 Sierra Hwy Rosamond	2113 60TH ST	ROSAMOND CA 93560
RAMON	Known Small Pumper	GUTIERREZ RAMON & VIRGINIA TR	37510315	2081 60TH ST ROSAMOND	2081 W 60TH ST	ROSAMOND CA 93560
RICH MAN PROPERTY GROUP TRUST	Known Small Pumper	AMENT KAYCIE & COLLIN	37510327	6275 HOLIDAY AV ROSAMOND	6275 HOLIDAY AV	ROSAMOND CA 93560-6518
DAVID MARTINEZ	Known Small Pumper	BLITVA STEPHAN & BARBARA	37510329	6055 HOLIDAY AV ROSAMOND	6055 HOLIDAY AV # B	ROSAMOND CA 93560-7129
MORGA VENANCIO / MORGA SOCORRO	Known Small Pumper	MORGA VENANCIO & SOCORRO	37510330	6171 HOLIDAY AV ROSAMOND	6171 HOLIDAY AV	ROSAMOND CA 93560-6519
ROBERT SLADE	Known Small Pumper	SLADE ROBERT LEE & MICHELE DEE	37510332	6225 HOLIDAY AV ROSAMOND	6225 HOLIDAY AV	ROSAMOND CA 93560

Small Pumper Notice List

Original Exhibit C / Qualified Name	Type	Current Owner Full Name	Assessor Parcel Number	Site Full Address	Mailing Address	Mailing Address City, State and Zip
KENNETH GABBANI	Known Small Pumper	GABBANI KENNETH P & SANDRA S	37510334		2163 HARRIS AV	ROSAMOND CA 93560
JEAN HARRIS	Known Small Pumper	HARRIS RONALD J & JEAN M	37510335		P O BOX 2117	ROSAMOND CA 93560
STEVEN GALE	Known Small Pumper	HOESMAN SUZANN	37510340	6489 HOLIDAY AV ROSAMOND	PO BOX 684	PIONEERTOWN CA 92268-0684
ROBERSON	Known Small Pumper	ROBERSON BERNICE H TR	37510404	2011 67TH ST ROSAMOND	3003 8TH AV	LOS ANGELES CA 90018
H U D	Known Small Pumper	FOWLER JOHN ROSS III	37510413	6727 HOLIDAY AV ROSAMOND	6727 HOLIDAY AV	ROSAMOND CA 93560-7097
YVONNE MORGAN	Known Small Pumper	MORGAN YVONNE MARIE	37510423	2053 65TH ST ROSAMOND	2053 W 65TH ST	ROSAMOND CA 93560
DONALD NORTON	Known Small Pumper	MC DOWELL ANTHONY L	37510424	2075 W 65TH ST ROSAMOND	PO BOX 2237	ROSAMOND CA 93560-2237
VIVIAN CELENTANO	Known Small Pumper	AUGUSTINE SAMMY J JR & DEE ANN	37510427	6598 BRABHAM AV ROSAMOND	6598 BRABHAM AV	ROSAMOND CA 93650
WAYNE ROWLEY	Known Small Pumper	DEVERE DANIEL	37510428	6588 BRABHAM AV ROSAMOND	PO BOX 2050	ROSAMOND CA 93560-2050
DARLENE KAEHLER	Known Small Pumper	BERGGREN BRUCKNER KATE E	37510429	6577 HOLIDAY AV ROSAMOND	6577 HOLIDAY AV	ROSAMOND CA 93560-7098
JULIE SUTTON	Known Small Pumper	SUTTON GARY EVAN & JULIE ANN	37510430	6601 HOLIDAY AV ROSAMOND	P O BOX 391	LANCASTER CA 93534
MISTY JACOBY	Known Small Pumper	RATHCKE DEBRA	37510431	2223 65TH ST ROSAMOND	2223 65TH ST WEST	ROSAMOND CA 93560
RONALD SHELDON	Known Small Pumper	SHELDON CYNTHIA W & RONALD P	37510432	2147 65TH ST ROSAMOND	P O BOX 1789	ROSAMOND CA 93560
CORAL ZEDICHER	Known Small Pumper	ZEDICHER DONALD L JR & CORAL K	37511301	5970 GASKELL RD ROSAMOND	5970 GASKELL RD	ROSAMOND CA 93560-6912
JESUS HERRERA	Known Small Pumper	HERRERA JESUS J	37511303	5854 GASKELL RD ROSAMOND	5854 GASKELL RD	ROSAMOND CA 93560
DELVIN RIVAS	Known Small Pumper	HALE BRIAN	37511304	5770 GASKELL RD ROSAMOND	5770 GASKELL RD	ROSAMOND CA 93560-7151
BARBRA HOLT	Known Small Pumper	QUINTERO RAFAEL JR	37511305	5769 CATHY AV ROSAMOND	5769 CATHY AV	ROSAMOND CA 93560-6913
BEVERLY BELLANCA	Known Small Pumper	BELLANCA DONALD M & BEVERLY J	37511307	5841 CATHY AV ROSAMOND	5841 CATHY AV	ROSAMOND CA 93560
THERESA LEWANDOWSKI	Known Small Pumper	LEWANDOWSKI THERESA L	37511308	5901 CATHY AV ROSAMOND	5901 CATHY AV	ROSAMOND CA 93560-7231
DANNY HALCOMB	Known Small Pumper	STERNE JOHN H II	37511309	908 60TH ST ROSAMOND	908 W 60TH ST	ROSAMOND CA 93560-7238
GEORGE HATFIELD	Known Small Pumper	TORRES VANESSA E	37511311	818 60TH ST ROSAMOND	818 W 60TH ST	ROSAMOND CA 93560
MICHELLE EPPS	Known Small Pumper	EPPS MICHELLE K	37511313		P O BOX 2423	ROSAMOND CA 93560
BERTCH STABELL	Known Small Pumper	STABELL GARY C & BERTHA C	37511503	572 W 60TH ST ROSAMOND	572 W 60TH ST	ROSAMOND CA 93560-6956
JOYCE JANKE	Known Small Pumper	NAVARRO ERIC GIOVANNI	37511504	542 60TH WEST ST ROSAMOND	542 60TH ST W	ROSAMOND CA 93560
SOLOMON TERRY	Known Small Pumper	SOLOMON TERRY	37511512	5506 GEORGE AV ROSAMOND	18348 W AVENUE D	LANCASTER CA 93536
JAMES DYKE	Known Small Pumper	DYKE JAMES E & MICKEY M	37511533	5920 GEORGE AV ROSAMOND	5920 GEORGE AV	ROSAMOND CA 93560-6909
VICTORIA MARQUEZ	Known Small Pumper	MARQUEZ VICTORIA	37511601		P O BOX 3031	GARDENA CA 90247

Small Pumper Notice List

Original Exhibit C / Qualified Name	Type	Current Owner Full Name	Assessor Parcel Number	Site Full Address	Mailing Address	Mailing Address City, State and Zip
AURELIO ALATORRE	Known Small Pumper	ALATORRE AURELIO & ROSALINDA	37511604		5377 ELDER AV	ROSAMOND CA 93560
SHERYL JENNINGS	Known Small Pumper	FLEGAL KENNETH A	37511606	567 52ND ST ROSAMOND	567 W 52ND ST	ROSAMOND CA 93560-7281
JESUS GARCIA	Known Small Pumper	GARCIA JESUS & BLANCA	37511607	519 W 52ND ST ROSAMOND	20618 COHASSET ST	CANOGA PARK CA 91306
JOHN VARTANIAN	Known Small Pumper	VARTANIAN DOROTHY M TRUST	37514021	2752 GREEN VIEW ST ROSAMOND	P O BOX 2600	ROSAMOND CA 93560-2600
MARIA GOMEZ	Known Small Pumper		37515003	SECTION 35 TOWNSHIP 9 RANGE 13		
SHELLY BASSO	Known Small Pumper	BASSO STEPHEN & SHELLY	37515024	108 55TH ST ROSAMOND	18620 MOONLIGHT LN	WARSAW MO 63555-6484
HARVEY HUTCHINS	Known Small Pumper	HUTCHINS HARVEY G & LINDA D	37515025	5485 AVENUE A AV ROSAMOND	5401 W AVENUE A	ROSAMOND CA 93560
BIGNALL	Known Small Pumper	HUTCHINS LINDA D TRUST	37515027	5401 AVENUE A ROSAMOND	5401 W AVENUE A	ROSAMOND CA 93560-6985
JACK FORBES	Known Small Pumper	FORBES JACK J & SUSAN JOY	37515028	228 55TH WEST ST ROSAMOND	228 W 55TH ST	ROSAMOND CA 93560
BRITTANY ALBRECHTA	Known Small Pumper	HESS SHERMAN KENT & ANA LISA	37515029	235 CAGEL ST ROSAMOND	PO BOX 4364	LANCASTER CA 93539-4364
DANIELA JOHNSON	Known Small Pumper	CRANE MELISSA	37515030	156 55TH ST ROSAMOND	156 W 55TH ST	ROSAMOND CA 93560-6907
FRANCISCO GARCIA	Known Small Pumper	GARCIA FRANCISCO & MONICA	37515031	171 CAGEL ST ROSAMOND	171 CAGEL ST	ROSAMOND CA 93560-6906
LAURI LYTLE	Known Small Pumper	LYTLE MICHAEL JOESPH & LAURI JEAN	37515032	368 55TH ST ROSAMOND	368 55TH STREET WEST	ROSAMOND CA 93536
ILONKA RUIZ	Known Small Pumper	RUIZ MANUEL & IILONKA	37515033		335 CAGEL ST	ROSAMOND CA 93560-6955
WILFREDO ORANTES	Known Small Pumper	ORANTES WILFREDO	37515034	284 55TH STREET WEST ROSAMOND	37340 E 111TH ST	LITTLEROCK CA 93543-1436
IVAN HANSTAD	Known Small Pumper	HANSTAD IVAN J & SHERILYN	37515035	269 CAGEL ST MOJAVE	269 CAGLE ST	ROSAMOND CA 93560
PAMELA DENTON	Known Small Pumper	DENTON PAMELA D	37515038	430 55TH ST ROSAMOND	430 W 55TH ST	ROSAMOND CA 93560
EDGAR MONROY	Known Small Pumper	MAHOGANY VENTURES LLC	37518004	6776 WILLOW AV ROSAMOND	30100 GRANT CI	LAKE ELSINORE CA 92530-3402
ALFREDO MARQUEZ	Known Small Pumper	MARQUEZ ALFREDO & MANUELA	37518023		1115 E 70TH WY	LONG BEACH CA 90805-1014
ANDREA NAVARRO	Known Small Pumper	NAVARRO ANDREA	37518024		6765 CHERRY AV	LONG BEACH CA 90805-1716
DONALD BUSTILLOS	Known Small Pumper	LITTLE FAMILY TRUST	37518025	1263 65TH STREET WEST ROSAMOND	4325 CONESTOGA DR	LANCASTER CA 93536-6806
PAUL JOHNSON	Known Small Pumper	THOMPSON PAUL M & TRACY M	37519028	6723 GASKELL RD ROSAMOND	6723 GASKELL RD	ROSAMOND CA 93560
GENEVIVE ZAVALA	Known Small Pumper	ZAVALA ROBERT & GENEVIVE	37519029	6781 GASKELL RD ROSAMOND	6781 GASKELL RD	ROSAMOND CA 93560-7132
CALKINS	Known Small Pumper	CALKINS FAMILY 7 LIVING TRUST	37520057	2474 45TH STREET WEST ROSAMOND	P O BOX 371	ROSAMOND CA 93560
SHIRLEY ADAM	Known Small Pumper	BROWN SHERRI L	37521123	2224 50TH STREET WEST ROSAMOND	PO BOX 1023	ROSAMOND CA 93560-1023
GEORGE DIAZ	Known Small Pumper	DIAZ GEORGE	37521204	2381 46TH ST ROSAMOND	35927 E 53RD ST	PALMDALE CA 93552
CHARLA ANDERSON	Known Small Pumper	ARTIGA LUIS D	37521205	2401 46TH ST ROSAMOND	38015 E 30TH ST SP 12	PALMDALE CA 93550-1318

Small Pumper Notice List

Original Exhibit C / Qualified Name	Type	Current Owner Full Name	Assessor Parcel Number	Site Full Address	Mailing Address	Mailing Address City, State and Zip
MARCIA KOLVENBACH	Known Small Pumper	KOLVENBACH MARCIA	37521206	2433 46TH ST ROSAMOND	P O BOX 2366	ROSAMOND CA 93560
TUNSTEN LLC	Known Small Pumper	NAHAT EL LLC	37521209	4501 ASTORIA AV ROSAMOND	295 MADISON AV RM 977	NEW YORK NY 10017-7768
MELCHERS LIVING TR	Known Small Pumper	MELCHERS LIV TR	37522007	2941 W 60TH ST ROSAMOND	P O BOX 1468	ROSAMOND CA 93560
DAVID PEEK	Known Small Pumper	PEEK DAVID A & JUDY	37522030	6410 ROSAMOND BL ROSAMOND	P O BOX 1552	ROSAMOND CA 93560
JANE ZEOK	Known Small Pumper	ZEOK JANE J	37522032		2774 65TH ST	ROSAMOND CA 93560
TOM LOFFLER	Known Small Pumper	LOFFLER TOM	37522033		P O BOX 67	ROSAMOND CA 93560
GEORGE HIGH	Known Small Pumper	HIGH GEORGE E	37522039	2851 62ND WEST ST ROSAMOND	3545 PASEO DE FRANCISCO U 230	OCEANSIDE CA 92056-4174
AMELIA ESPINOZA	Known Small Pumper	ESPINOZA OTHON V & AMELIA C	37522046	2944 65TH ST ROSAMOND	2944 W 65TH ST	ROSAMOND CA 93560
JOHN WILLIAMS	Known Small Pumper	WILLIAMS JOHN P & KATHLEEN	37522047	2918 65TH ST ROSAMOND	PO BOX 1892	ROSAMOND CA 93560-1892
JOSEPH AGUILAR	Known Small Pumper	AGUILAR SONJA JEAN	37522049	2820 65TH ST ROSAMOND	2820 W 65TH ST	ROSAMOND CA 93560-6974
JEFFREY KING	Known Small Pumper	KING JEFFREY & THERESA	37522051	6209 GOBI AV ROSAMOND	6209 GOBI AV	ROSAMOND CA 93560
ELIZABETH STEAD	Known Small Pumper	STEAD RAYMOND T & ELIZABETH L	37522052	6171 GOBI AV ROSAMOND	6171 GOBI ST	ROSAMOND CA 93560
JUANA ARAIZA	Known Small Pumper	ARAIZA JUANA	37523015	6600 HOLIDAY AV ROSAMOND	6600 HOLIDAY AV	ROSAMOND CA 93560
ANTHONY RUTE	Known Small Pumper	PULIDO DEL RIO MARIA ELENA	37523016	6500 HOLIDAY AV ROSAMOND	6500 HOLIDAY AV	ROSAMOND CA 93560-6569
SHELBY JONES	Known Small Pumper	KENT WILLIAM & KAREN	37523018	1967 65TH ST ROSAMOND	1967 65TH ST	ROSAMOND CA 93560
EVA RAMIREZ	Known Small Pumper	BARRERA GONZALO DIAZ	37523019	1857 W 65TH ST ROSAMOND	1857 W 65TH ST	ROSAMOND CA 93560-6521
CAROL ROKEY	Known Small Pumper	ROKEY SCOTT A & CAROL B	37523021	1801 W 65TH ST ROSAMOND	1801 W 65TH ST	ROSAMOND CA 93560
CHARISSE CROSBY	Known Small Pumper	FINK GRACE M	37523023		6672 HOLIDAY AV	ROSAMOND CA 93560-6569
GRACE FINK	Known Small Pumper	FINK GRACE M	37523026	6644 HOLIDAY AV ROSAMOND	P O BOX 1254	ROSAMOND CA 93560
INDYMAC BANK	Known Small Pumper	ESTRELLA RUBEN & LETICIA	37524030	5609 BUCKHORN AV ROSAMOND	17240 BIGLAKE AV	PALMDALE CA 93591-3318
CHRISTINA SPEED	Known Small Pumper	SPEED RONALD L & CHRISTINA L	37524031	5747 BOBTAIL LN ROSAMOND	818 W 60TH ST	ROSAMOND CA 93560
TYE LOCKARD	Known Small Pumper	GALLOWAY GLENN	37524033	5588 WILLOW AV ROSAMOND	5588 WILLOW AV	ROSAMOND CA 93560-6731
JUDITH RUIZ	Known Small Pumper	WOOD FAMILY TRUST	37524042	5760 WILLOW ST ROSAMOND	11313 HARMONY PL	ESCONDIDO CA 92026
IRIT SHAMAM	Known Small Pumper	SHAMAM ERIT	37524058	1364 60TH STREET WEST ROSAMOND	20819 EXHIBIT CT	WOODLAND HILLS CA 91367-5206
ANDREW CALLAHAN	Known Small Pumper	MC GUIRE EUGENE & REGINA	37524059	1338 60TH WEST ST ROSAMOND	1338 W 60TH ST	ROSAMOND CA 93560
SHIRLEY GERISCH	Known Small Pumper	BELLVILLE JASON R	37524061	1264 60TH ST ROSAMOND	PO BOX 2656	LANCASTER CA 93539-2656
TERRANCE O CALLAGHAN	Known Small Pumper		37529108	SECTION 23 TOWNSHIP 9 RANGE 13		

Small Pumper Notice List

Original Exhibit C / Qualified Name	Type	Current Owner Full Name	Assessor Parcel Number	Site Full Address	Mailing Address	Mailing Address City, State and Zip
JILL ATCHISON	Known Small Pumper	ATCHISON JAMES MICHAEL & JILL	37530107		2020 60TH ST	ROSAMOND CA 93560
SHIRLEY EASLER	Known Small Pumper	EASLER WALTER C & SHIRLEY J TR	37530108	5933 HOLIDAY AV ROSAMOND	5933 HOLIDAY AV	ROSAMOND CA 93560
JOY AESCHBOCKER	Known Small Pumper	STEWART DEBRA A	37530111		PO BOX 715	ROSAMOND CA 93560
DORIS LOGAN	Known Small Pumper	LOGAN DORIS M	37530112	5757 HOLIDAY AV ROSAMOND	5757 HOLIDAY AV	ROSAMOND CA 93560
LINDA DENNIS	Known Small Pumper	MC CLOUD YOLANDA	37530120	5962 MARGARITHA LN ROSAMOND	2108 LOHENGRIN ST	LOS ANGELES CA 90047-4713
EVERARDO GUERRERO	Known Small Pumper	CHAPMAN GAIL	37530121	5902 MARGARITHA LN ROSAMOND	110-45 71ST RD APT 6-D	FOREST HILLS NY 11375
ELOISA IBARRA	Known Small Pumper	IBARRA JOSE G & ELOISA	37530122	5954 MARGARITHA LN ROSAMOND	5954 MARGARITHA LN	ROSAMOND CA 93560
ANTONIO SEGURA	Known Small Pumper	SEGURA ANTONIO	37530124	5961 MARGARITHA LN ROSAMOND	5961 MARGARITHA LN	ROSAMOND CA 93560
IRMA HUERTA	Known Small Pumper	HERNANDEZ MANUEL H & HUERTA IRMA V	37530125	5929 MARGARITHA LN ROSAMOND	554 W LANCASTER BL	LANCASTER CA 93534
JUAN MEZA	Known Small Pumper	MEZA JAVIER	37530126	5901 MARGARITHA LN ROSAMOND	43932 SILVER BOW RD	LANCASTER CA 93535
CATHERINE MONTANO	Known Small Pumper	SOMMERS MICHELE DENISE	37530128	5872 HIDDEN TRAIL RD ROSAMOND	5872 HIDDEN TRAIL RD	ROSAMOND CA 93560-6917
MARC CALDERON	Known Small Pumper	MEEHAN BRIAN D	37530129	5852 HIDDEN TRAIL RD ROSAMOND	PO BOX 2537	ROSAMOND CA 93560-2537
JESUS CARRASCO	Known Small Pumper	MONTANO JORGE & CATHERINE	37530130	5836 HIDDEN TRAIL RD ROSAMOND	5836 HIDDEN TRAIL RD	ROSAMOND CA 93560-6917
ESTEBAN AGUILAR	Known Small Pumper	GONZALEZ FELIPE G & CISNEROS PAOLA G NARANJO	37530131	5818 HIDDEN TRAIL RD ROSAMOND	5818 HIDDEN TRAIL RD	ROSAMOND CA 93560-6917
ARCELIA SEGURA	Known Small Pumper	SEGURA MANUEL & ARCELIA	37530132	5800 HIDDEN TRAIL RD ROSAMOND	5800 HIDDEN TRAIL	ROSAMOND CA 93560
ELMA MONTERROSO	Known Small Pumper	MONTERROSO JOSE A & ELMA N	37530133	5764 HIDDEN TRAIL RD ROSAMOND	5764 HIDDEN TRAIL RD	ROSAMOND CA 93560
MARIA ZEPEDA	Known Small Pumper	ZEPEDA MARIA	37530134	2141 58TH STREET WEST ROSAMOND	2141 W 58TH ST	ROSAMOND CA 93560
KARI PULAKKA	Known Small Pumper	PULAKKA KARI	37530215	2172 58TH STREET WEST ROSAMOND	P O BOX 1660	ROSAMOND CA 93560
BRIAN LUEDTKE	Known Small Pumper	LUEDTKE BRIAN C	37530216	2148 58TH STREET WEST ROSAMOND	2148 58TH ST W	ROSAMOND CA 93560-6976
MELANIE CHRISTIANSEN	Known Small Pumper	CHRISTIANSEN MELANIE D & ROGER TR	37530219	2036 58TH STREET WEST ROSAMOND	P O BOX 416	ROSAMOND CA 93560
ROGER CHRISTIANSEN	Known Small Pumper	CHRISTIANSEN MELANIE D & ROGER TR	37530221		P O BOX 416	ROSAMOND CA 93560
MELANIE CHRISTIANSEN	Known Small Pumper	CHRISTIANSEN MELANIE D & ROGER K REV LIV TR	37530223		P O BOX 416	ROSAMOND CA 93560
DELORES JULIAN	Known Small Pumper	JULIAN DELORES D TR	37534102	5554 ROSAMOND BL ROSAMOND	5554 ROSAMOND BL	ROSAMOND CA 93560
DONALD JONES	Known Small Pumper	JONES DONALD L & JIMMY LEE	37534103		P O BOX 943	ROSAMOND CA 93560
ANN MOORE	Known Small Pumper	JONES DONALD L & JIMMY LEE	37534104	2886 JEFFERIES LN ROSAMOND	8851 W 20TH ST	MOJAVE CA 93501-7314
ALTON HALE	Known Small Pumper	LEMONS FRANCES E	37534105		4468 GLINES AV	SANTA MARIA CA 93455-4003
EVELYN BEALMER	Known Small Pumper	BEALMER WILLIAM L LIV TRUST	37534106	2833 W 55TH ST ROSAMOND	732 PALMER ST	NIPOMO CA 93444

Small Pumper Notice List

Original Exhibit C / Qualified Name	Type	Current Owner Full Name	Assessor Parcel Number	Site Full Address	Mailing Address	Mailing Address City, State and Zip
AYNDREA BEALMER	Known Small Pumper	BEALMER WILLIAM L TRUST	37534107	2858 JEFFRIES LN ROSAMOND	732 PALMER ST	NIPOMO CA 93444
JOYCE HARTMANN	Known Small Pumper	JACKSON MARGARET	37534132		PO BOX 1967	ROSAMOND CA 93560
TERRY LANDSIEDEL	Known Small Pumper	LANDSIEDEL TERRY V	37534133	5559 LESIE LN ROSAMOND	P O BOX 1467	ROSAMOND CA 93560
WES BUTLER	Known Small Pumper	HENDERSON TY J & ANDREA E	37534134	5560 LEONA LN ROSAMOND	7773 ELDER AV	ROSAMOND CA 93560-7061
MARK STAHOVICH	Known Small Pumper	FITZPATRICK CHERI L	37534135	2638 57TH STREET WEST ROSAMOND	PO BOX 712	ROSAMOND CA 93560-0712
DIANE FISKE	Known Small Pumper	FISKE EDWIN M & DIANE E	37534136	5537 LEONA LN ROSAMOND	P O BOX 1662	ROSAMOND CA 93560
LIVING TR ATTN: JERALD THOMAS	Known Small Pumper	KEENAN EDWARD & LAURA	37534137	2679 JEFFRIES ST ROSAMOND	2679 JEFFRIES ST	ROSAMOND CA 93560-6545
TONI WEBB	Known Small Pumper	JIMENEZ ROMIRO & RODRIGUEZ ANGELINA	37534138	2689 JEFFRIES ST ROSAMOND	2689 1/2 JEFFRIES ST	ROSAMOND CA 93560-6545
JIMMY JONES	Known Small Pumper	JONES JIMMY LEE & LIESA LEA	37534139	2721 JEFFRIES LN ROSAMOND	P O BOX 62	ROSAMOND CA 93560
PETER SCHANK	Known Small Pumper	SLADEK DONALD R & CHAVONNE S	37534140	2769 JEFFRIES ST ROSAMOND	1544 EDWARDS AV	ROSAMOND CA 93560-7402
SHARON BREWER	Known Small Pumper	BREWER STEVEN T & SHARON E FAMILY TRUST	37534142	2925 JEFFRIES LN ROSAMOND	2925 JEFFRIES LN	ROSAMOND CA 93560
JAMES HOLZER	Known Small Pumper	HOLZER JAMES LAWRENCE	37534143	2989 JEFFRIES LN ROSAMOND	2989 JEFFRIES LN	ROSAMOND CA 93560
JOHN HOLZER	Known Small Pumper	HOLZER JOHN GILBERT	37534144	5570 ROSAMOND BL ROSAMOND	361 COUNTY ROAD 279	NIOTA TN 37826-2303
LIV LOOMIS TR	Known Small Pumper	LOOMIS SURVIVORS TRUST	37534145	5616 ROSAMOND BL ROSAMOND	PO BOX 457	ROSAMOND CA 93560-0457
LOIS M STEVENS LIVING TRUST	Known Small Pumper	STEVENS RANDALL A JR & LOIS M LIVING TRUST	37534206	5719 ASTORIA AV ROSAMOND	PO BOX 781	ROSAMOND CA 93560-0781
LOIS M STEVENS LIVING TRUST	Known Small Pumper	STEVENS RANDALL A JR & LOIS M LIVING TRUST	37534207	2578 58th STREET WEST ROSAMOND	PO BOX 781	ROSAMOND CA 93560-0781
DEL ROSARIO MA	Known Small Pumper	MEZA RODRIGO & MA DEL ROSARIO	37534214		2719 57TH ST	ROSAMOND CA 93560
INES MARIA	Known Small Pumper	QUINTERO MACLOVIO & MARIA INES	37534215	5642 GOBI AV ROSAMOND	5642 GOBI WY	ROSAMOND CA 93560
DAVID GINGRICH	Known Small Pumper	GINGRICH DAVID ANDREW	37534219	2652 DAVENPORT ST ROSAMOND	2652 DAVENPORT ST	ROSAMOND CA 93560-6922
DONALD DYAS	Known Small Pumper	DYAS DONALD M JR	37534237	2767 57TH ST ROSAMOND	P O BOX 572	ROSAMOND CA 93560
ROSA HARO	Known Small Pumper	HARO ROSA PEREZ	37534243	2867 57TH STREET WEST ROSAMOND	PO BOX 2505	ROSAMOND CA 93560
INTERSTATE INDSTL HOLDINGS INC	Known Small Pumper	NAVARRO POINCIANA F N & MESA GRISELDA S A	37534244	2815 57TH ST ROSAMOND	18017 N 19TH ST	PHOENIX AZ 85022-1604
ARTHUR LUCERO	Known Small Pumper	LUCERO ARTHUR LIVING TRUST	37534245	2830 DAVENPORT ST ROSAMOND	24724 DERSCH RD	ANDERSON CA 96007-6114
CELINDA CORDS	Known Small Pumper	EASTBURN JOHN EVANS III & CHRISTINE	37534246	2899 DAVENPORT ST ROSAMOND	PO BOX 610	ACTON CA 93510-0610
KATHLYN TONTS	Known Small Pumper	TONTS KATHLYN A	37534248	2940 W 58TH ST ROSAMOND	2940 W 58TH ST	ROSAMOND CA 93560
MARY PARE	Known Small Pumper	ENCINEAS NINA	37534251	2935 DAVENPORT ST ROSAMOND	2935 DAVENPORT ST	ROSAMOND CA 93560
JOHN VARTANIAN	Known Small Pumper	VARTANIAN SOOKIE	37534252		620 N 19TH ST	MONTEBELLO CA 90640

Small Pumper Notice List

Original Exhibit C / Qualified Name	Type	Current Owner Full Name	Assessor Parcel Number	Site Full Address	Mailing Address	Mailing Address City, State and Zip
DALENE GARRETT	Known Small Pumper	GARRETT MICHAEL W & DALENE SUE	37534254	2870 58TH STREET WEST ROSAMOND	2870 58TH ST WEST	ROSAMOND CA 93560
CITIMORTGAGE INC	Known Small Pumper	HARTLEY GERALD L & WINDIE L	37534255	2866 58TH STREET WEST ROSAMOND	PO BOX 1646	ROSAMOND CA 93560
DANIEL WALDEN	Known Small Pumper	WALDEN DANIEL C & TREMBLAY SHARON	37534256	2803 DAVENPORT ST ROSAMOND	P O BOX 1910	ROSAMOND CA 93560
BETTY FITZPATRICK	Known Small Pumper	FITZPATRICK BETTY J REVOCABLE TRUST	37534257	5711 GOBI AV ROSAMOND	5711 GOBI AV	ROSAMOND CA 93560
CHARLENE MELCHERS	Known Small Pumper	MELCHERS LIV TR	37534258	2776 58TH STREET WEST ROSAMOND	PO BOX 1468	ROSAMOND CA 93560-1468
ASAD YAVARI	Known Small Pumper	CARRILLO JAVIER & ALYSE WILLIAMS	37534259	2812 58TH STREET WEST ROSAMOND	2812 58TH ST WEST	ROSAMOND CA 93560
HUNTER LIVING TRUST	Known Small Pumper	HUNTER TRUST	43026032	749 SOPP RD MOJAVE	9812 LA CANADA WY	SUNLAND CA 91040-1615
G S EQUITY RESOURCES II INC	Known Small Pumper	G S EQUITY RESOURCES II INC	43501414	4400 COUNTRY CLUB DR #3 BAKERSFIELD	PO BOX 8159	CALABASAS CA 91302
LP EQUITY RESOURCES II INC	Known Small Pumper	LP EQUITY RESOURCES II INC	46227122	SECTION 4 TOWNSHIP 29 RANGE 26	PO BOX 8159	CALABASAS CA 91372
OLAF LANDSGAARD	Known Small Pumper	LANDSGAARD OLAF	47107111		P O BOX 2567	ROSAMOND CA 93560
DEBBIE LANDSGAARD	Known Small Pumper	LANDSGAARD ERIC F & DEBBIE L	47107122		P O BOX 167	ROSAMOND CA 93560-0167
CHRISTOPHER	Known Small Pumper	CHRISTOPHER TRUST	47108102	3424 DAWN RD ROSAMOND	10603 PENROSE	SUN VALLEY CA 91352-2014
PRESTON SHULTS	Known Small Pumper	BABER JOHN S	47108103	3350 DAWN RD ROSAMOND	23037 CUERVO DR	VALENCIA CA 91354-2219
SHULTS JOYCE REV LIV TRUST	Known Small Pumper	SHULTS JOYCE REV LIV TRUST	47108104	3322 DAWN RD ROSAMOND	P O BOX 537	ROSAMOND CA 93560
RAY MC GOUGH	Known Small Pumper	MC GOUGH RAY ET AL	47108105	3254 DAWN RD ROSAMOND	P O BOX 1628	ROSAMOND CA 93560
SCOTT ZINN	Known Small Pumper	MORALES NELSON GEOVANIE	47108107	3200 DAWN RD ROSAMOND	3200 DAWN RD	ROSAMOND CA 93560-7572
DEAN ARMBRUSTER	Known Small Pumper	ARMBRUSTER DEAN E & ANITA P	47108119	3195 GILLMAN AV ROSAMOND	PO BOX 1894	ROSAMOND CA 93560-1894
ROSAS LOPEZ	Known Small Pumper	LOPEZ ROSAS ARMANDO	47109004	5447 39TH ST ROSAMOND	P O BOX 1201	ROSAMOND CA 93560
MICHAEL JACKSON	Known Small Pumper	MOUTH OF HIDDEN VALLEY	47109006	5301 39TH ST ROSAMOND	PO BOX 2567	ROSAMOND CA 93560-2567
MOUTH OF HIDDEN VALLEY LLC	Known Small Pumper	MOUTH OF HIDDEN VALLEY GP	47109008		PO BOX 2567	ROSAMOND CA 93560-2567
AERO SPORTS SKYPARK CORP	Known Small Pumper	AERO SPORTS SKYPARK CORP	47211004	4501 KNOX AV ROSAMOND	4171 KNOX AV	ROSAMOND CA 93560
AMERICAN TOWERS INC	Known Small Pumper	AMERICAN TOWERS INC	47302211	481 LAUREL ST ROSAMOND	P O BOX 723597	ATLANTA GA 31139-0597
R VARTANIAN	Known Small Pumper	VARTANIAN DOROTHY M TRUST	47302218	51 20TH STREET WEST ROSAMOND	P O BOX 2600	ROSAMOND CA 93560-2600
JERROLD RUBY	Known Small Pumper	RUBY JERROLD & LINDA TR	47302241	685 LAUREL ST ROSAMOND	685 LAUREL	ROSAMOND CA 93560
MOORE FAMILY 1991 TRUST	Known Small Pumper	MOORE FAMILY 1991 TRUST	47303105	1943 SIERRA HW ROSAMOND	14215 JONES RD	FALCON CO 80831
HARRY FRANCE	Known Small Pumper	FRANCE HARRY H & BEVERLY J	47303120	1814 KIETH LN ROSAMOND	P O BOX 761	ROSAMOND CA 93560
JOHN A ALEXANDER TRUST	Known Small Pumper	ALEXANDER JOHN A TRUST	47304007	1753 SIERRA HY ROSAMOND	5010 HIGHWAY ONE	CAYUCOS CA 93430

Small Pumper Notice List

Original Exhibit C / Qualified Name	Type	Current Owner Full Name	Assessor Parcel Number	Site Full Address	Mailing Address	Mailing Address City, State and Zip
GERALD HYNEMAN	Known Small Pumper	HYNEMAN PATRICIA H	47305010	1111 SIERRA HY ROSAMOND	PO BOX 1509	WELDON CA 93283-1509
MARGARET GREENBERG	Known Small Pumper	GREENBERG MARGARET J	47306020		P O BOX 1571	ROSAMOND CA 93560
SHIRLEY HARRINGTON	Known Small Pumper	SOTO GILBERT R	47319005	614 20TH STREET WEST ROSAMOND	614 W 20TH ST	ROSAMOND CA 93560-6529
DARWIN MC NEIL	Known Small Pumper	MC NEIL DARWIN P & DEBRA L	47404018	11715 TEHACHAPI-WILLOW SP GS WILLOW SPGS	11715 TEH WILLOW SPGS RD	ROSAMOND CA 93560
EUGENIA FELTER	Known Small Pumper	KEMBLE MARY	47405207	11101 FELTER RANCH RD WILLOW SPRINGS	P O BOX 2212	ROSAMOND CA 93560
DAVID FRIELING	Known Small Pumper	FRIELING DAVID & DIANA	47408306	11354 115TH STREET WEST ROSAMOND	785 TUCKER RD # 109	TEHACHAPI CA 93561
JOHNNIE BOWER	Known Small Pumper	GARCIA GABRIEL & ESTELA	47411114	6019 105TH ST ROSAMOND	14819 FIRMONA AV	LAWNDALE CA 90260-1242
OPAL BOWER	Known Small Pumper	GARCIA GABRIEL & ESTELA	47412033	6019 105TH ST ROSAMOND	14819 FIRMONA AV	LAWNDALE CA 90260-1242
JOHNNY MENESES	Known Small Pumper	DIAZ BILGAI T TRUST	47411117	6149 105TH ST ROSAMOND	7528 GARDEN GROVE AV	RESEDA CA 91335-3130
GARY GRIMES	Known Small Pumper	GRIMES GARY	47411119	6059 W 105TH ST ROSAMOND	39749 MAKIN AV	ROSAMOND CA 93551
COOKSON	Known Small Pumper	COOKSON TRUST	47411202	6848 105TH ST ROSAMOND	6848 W 105TH ST	ROSAMOND CA 93560
MASAYUKI WATANABE	Known Small Pumper	WATANABE MASAYUKI	47411208	CHAMPAGNE AV ROSAMOND	433-2 SUNA	KAWAGOE CITY SAITAMA JAPAN
STANLEY NISHIMURA	Known Small Pumper	NISHIMURA STANLEY	47411209		1049 WESTCHESTER PL	LOS ANGELES CA 90019-2014
PAUL MYLES	Known Small Pumper	YOUNG JASON	47412012	6195 105TH ST ROSAMOND	6195 105TH ST WEST	ROSAMOND CA 93560
DENNIS GAGNON	Known Small Pumper	DHINTEC INC	47412025	6330 W 105TH ST ROSAMOND	3053 RANCHO VISTA BL # H101	PALMDALE CA 93551-4843
KIM SOWERSBY	Known Small Pumper	BERMUDEZ MARCELO	47412027	6280 105TH ST ROSAMOND	3402 DOW AV	REDONDO BEACH CA 90278-1511
LISA BISHOP	Known Small Pumper	BISHOP STEVE Y & LISA J	47412028	6318 105TH ST ROSAMOND	6318 105TH ST	ROSAMOND CA 93560
KENNETH MARSHALL	Known Small Pumper	MARSHALL KENNETH R & CHERI B	47412034	6475 105TH ST ROSAMOND	6475 W 150TH ST	ROSAMOND CA 93560-6937
SALLY GOOPIO	Known Small Pumper	OROZCO SERGIO & LETICIA	47412051	6357 105TH ST ROSAMOND	240 N AVON ST	BURBANK CA 91505
JOHN HEINATZ	Known Small Pumper	HEINATZ JOHN W	47412052	6329 105TH ST ROSAMOND	6329 105TH ST	ROSAMOND CA 93560
RICHARD MILLIGAN	Known Small Pumper	RAISCH DUSTIN T	47412054	6265 105TH ST ROSAMOND	6265 W 105TH ST	ROSAMOND CA 93560
SHANDA COYLE	Known Small Pumper	COYLE SHANDA L & TIMOTHY O	47412055	10714 YUCCA AV ROSAMOND	10714 YUCCA AV	ROSAMOND CA 93560
LEONA MASTAN	Known Small Pumper	MASTAN LEONA D LIV REV TR	47417211		6882 S WILD ROSE LN	ATOKA OK 74525
GEORGE SKELTON	Known Small Pumper	SKELTON GEORGE CURITS	47508106	14614 RAINBOW AV ROSAMOND	2259 INYO ST	MOJAVE CA 93501
BARR CLOSSON	Known Small Pumper	CLOSSON JOHN JR TR & BARR R D	47508205		645 TABOR LN	SANTA BARBARA CA 93108-1536
ROBERT KING	Known Small Pumper	KING ROBERT V TRUST	47508234		P O BOX 2120	ROSAMOND CA 93560
DAVID DOUTHIT	Known Small Pumper	DOUTHIT DAVID FRANK	47508239		24713 ISLAND AV	CARSON CA 90745

Small Pumper Notice List

Original Exhibit C / Qualified Name	Type	Current Owner Full Name	Assessor Parcel Number	Site Full Address	Mailing Address	Mailing Address City, State and Zip
MARK SIROTA	Known Small Pumper	SIROTA MARK DANA	47508249		6650 BIRCHTON AV	WESTHILLS CA 91307-3203
VIRGINIA KELLEY	Known Small Pumper	KELLEY ROBERT & VIRGINIA LIVING TRUST	47510107		30558 MAINMAST DR	AGOURA HILLS CA 91301
GEORGE ADAMS	Known Small Pumper	ADAMS GEORGE	47520004		6600 W 149TH ST	ROSAMOND CA 93560-7137
MELVIN HANNAH	Known Small Pumper	HANNAH MELVIN W	47522018		21276 WHITE PINE DR # 92	TEHACHAPI CA 93561
SHANNON INGRAM	Known Small Pumper	INGRAM SHANNON D	47522019		1704 HUNTER XNG	BOSSIER CITY LA 71111-8146
ROBERT MC KENNA	Known Small Pumper	HARLAN STREET I TRUST	47523011		852 HARLAN ST	SAN LEANDRO CA 94577-3405
PHYLLIS GARLIN	Known Small Pumper	GARLIN PHYLLIS E TRUST	47523032		500 S OAK PARK ST	VISALIA CA 93277-2353
MARION PARKER	Known Small Pumper	WALLACE FAMILY TRUST	47523035	7131 140TH ST ROSAMOND	1280 GREENVIEW DR	LA HABRA CA 90631-2627
SALLIE CHATTERTON	Known Small Pumper	DUNN BRANDIE & JEREMY	47602020		PO BOX 1661	ROSAMOND CA 93560-1661
VIRGINIA CORDOVA	Known Small Pumper	CORDOVA WILLIAM & VIRGINIA C	47603043	19757 CHAMPAGNE AV ROSAMOND	P O BOX 1145	ROSAMOND CA 93560
ELAINE MORALES	Known Small Pumper	CORDOVA CHRISTOPHER JOHN	47603044		PO BOX 1382	ROSAMOND CA 93560-1382
GARY DEVOE	Known Small Pumper	GARY DEVOE	MULTI PARCELS		PO BOX 691	LAKE HUGHES CA 93532
GERALD SMITH	Known Small Pumper	GERALD SMITH	MULTI PARCELS		3492 REDWOOD AVENUE	LOS ANGELES CA 90066
A1 WORLD WHOLESALE COMPANY INC	Known Small Pumper	A1 WORLD WHOLESALE COMPANY INC	Uknown		833 S WESTEREN AVENUE STE 101	LOS ANGELES CA 90005
ANTONIO AMBRIZ	Known Small Pumper	ANTONIO AMBRIZ	Uknown		8671 MADISON AVENUE	SOUTH GATE CA 90280
ARREN SMOOT	Known Small Pumper	ARREN SMOOT	Uknown		5402 COLONY GREEN DRIVE	SAN JOSE CA 95123
BARBARA WILLIAMS	Known Small Pumper	BARBARA WILLIAMS	Uknown		2709 MOONWORT TERRACE	PALMDALE CA 93551
BARREL SPRINGS PROPERTIES, LLC C/O CAROL R. SEVILLA	Known Small Pumper	BARREL SPRINGS PROPERTIES, LLC C/O CAROL R. SEVILLA	Uknown		1719 CALIFORNIA AVENUE	MONROVIA CA 91016
JAMES BRADFORD	Known Small Pumper	BEHJAT NOBEL	Uknown		11208 CHALON RD	LOS ANGELES CA 90049
BELL TR	Known Small Pumper	BELL TR	25224017	4652 SWEETSER RD ROSAMOND CA	4652 SWEETSER RD	ROSAMOND CA 93560
BETTY GAMBONE	Known Small Pumper	BETTY GAMBONE	Uknown		2813 GEARY ST SE	ALBANY OR 97322
BETTY SPENCER	Known Small Pumper	BETTY SPENCER	Uknown		2112 STRATFORD DR UNIT B	MONTROSE CO 81401
BILL L. HILL C/O CYNTHIA PANDOLFI ESQ.	Known Small Pumper	BILL L. HILL C/O CYNTHIA PANDOLFI ESQ.	Uknown		608 HAILEY COURT	SIMI VALLEY CA 93065
BRENDA WILSON	Known Small Pumper	BRENDA WILSON	Uknown		884 RUTH DR	THOUSAND OAKS CA 91320
CELINA MOLINA	Known Small Pumper	CELINA MOLINA	Uknown	23120 WEST AVE C	23120 W AVENUE C	LANCASTER CA 93536
CLARENCE HUMPHREYS	Known Small Pumper	CLARENCE HUMPHREYS	Uknown		36547 ROZALEE DRIVE	PALMDALE CA 93550
COREY JONES	Known Small Pumper	COREY JONES	Uknown		9235 LEONA AVE	LEONA VALLEY CA 93551

Small Pumper Notice List

Original Exhibit C / Qualified Name	Type	Current Owner Full Name	Assessor Parcel Number	Site Full Address	Mailing Address	Mailing Address City, State and Zip
DANIEL LEROY	Known Small Pumper	DANIEL LEROY	Uknown		9 BRUCEMONT CIR	ASHEVILLE NC 28806
DEBBIE DEVOE	Known Small Pumper	DEBBIE DEVOE	Uknown		PO BOX 691	ROSAMOND CA 93560
DEBORAH ADKINS	Known Small Pumper	DEBORAH ADKINS	Uknown		4995 ELDER AVE	ROSAMOND CA 93560
DONALD CORNELIUS	Known Small Pumper	DONALD CORNELIUS	Uknown		18655 WEST AVENUE E	LANCASTER CA 93536
DUONG DE AU	Known Small Pumper	DUONG DE AU	Uknown		25 MOSELLE DR	KENNER LA 70065
EDMUND W. SWAYZE	Known Small Pumper	EDMUND W. SWAYZE	Uknown		3807 SIERRA HWY STE 64614	ACTON CA 93510
ELSIE KUI LIAM TR	Known Small Pumper	ELSIE KUI LIAM TR	Uknown		1236 E MARIPOSA AVE	EL SEGUNDO CA 90245
ESTELA MURO	Known Small Pumper	ESTELA MURO	Uknown		3311 AIRWAY LN	ROSAMOND CA 93560
EZEKIAL UNITED MISSION C/O DAVID WADA	Known Small Pumper	EZEKIAL UNITED MISSION C/O DAVID WADA	Uknown		17906 POINT ARGUELLO PLACE	CERRITOS CA 90703
FRANCIS CHAMPAGNE	Known Small Pumper	FRANCIS CHAMPAGNE	Uknown		7989 RENEE CIR STE CI	BENTON AR 72019
BEHJAT NOBEL	Known Small Pumper	BEHJAT NOBEL	Uknown			
GERALD WRIGHT	Known Small Pumper	GERALD WRIGHT	Uknown		13004 PAWNEE ROAD	APPLE VALLEY CA 92308
HARVELL FAMILY TR	Known Small Pumper	HARVELL FAMILY TR	Uknown		PO BOX 64	LANCASTER CA 93539
HERMELINDA GARCIA	Known Small Pumper	HERMELINDA GARCIA	Uknown		728 W AVENUE H8	LANCASTER CA 93534
J HOPPER	Known Small Pumper	J HOPPER	Uknown		42907 YEW ST	LANCASTER CA 93536
JACK HILL	Known Small Pumper	JACK HILL	Uknown			
GAY GRANT	Known Small Pumper	JAMES BRADFORD	Uknown		1111 BEECHDALE DR UNIT A	PALMDALE CA 93551
JAMES DAVIS	Known Small Pumper	JAMES DAVIS	Uknown		71 MONTWOOD WAY	OAKLAND CA 94605
JENNIFER JOHNSON	Known Small Pumper	JENNIFER JOHNSON	Uknown			
JERRY UPDEGRAFT	Known Small Pumper	JERRY UPDEGRAFT	Uknown			
JOHN TILLIS	Known Small Pumper	JOHN TILLIS	Uknown			
JOHN TUCKER	Known Small Pumper	JOHN TUCKER	Uknown			
JORDAN TRUST C/O JORDAN PAVEL	Known Small Pumper	JORDAN TRUST C/O JORDAN PAVEL	Uknown		11545 JEFF AVENUE	SYLMAR, CA 91342
KOSALA APPUHAMILLAG	Known Small Pumper	KOSALA APPUHAMILLAG	Uknown		3038 CROWNE DRIVE	PALMDALE CA 93551
LAVERNE HICKS	Known Small Pumper	LAVERNE HICKS	Uknown		3454 SATIN COURT	PALMDALE CA 93551
LIEN HO	Known Small Pumper	LIEN HO	Uknown		45465 25TH STREET EAST, #100	LANCASTER CA 93535
LISA SARASPI	Known Small Pumper	LISA SARASPI	Uknown		6 SHANNON CIR	ALAMEDA, CA 94502

Small Pumper Notice List

Original Exhibit C / Qualified Name	Type	Current Owner Full Name	Assessor Parcel Number	Site Full Address	Mailing Address	Mailing Address City, State and Zip
LOIS EBERHARDT	Known Small Pumper	LOIS EBERHARDT	Uknown			
LUIS REJON	Known Small Pumper	LUIS REJON	Uknown		20964 DELPHINE DR	WALNUT, CA 91789
MANUEL GONZALEZ	Known Small Pumper	MANUEL GONZALEZ	Uknown			
MANUEL GUILLEN	Known Small Pumper	MANUEL GUILLEN	Uknown		29826 LANCASTER RD	LANCASTER CA 93536
MARIA BLACK	Known Small Pumper	MARIA BLACK	Uknown			
MARIA GONZALEZ	Known Small Pumper	MARIA GONZALEZ	Uknown			
MARIA REED	Known Small Pumper	MARIA REED	Uknown		1717 E AVENUE I SPC 28	LANCASTER CA 93535
MARTHA VELAZQUEZ	Known Small Pumper	MARTHA VELAZQUEZ	Uknown			
MARY ITOGA	Known Small Pumper	MARY ITOGA	Uknown		445 KULIOUOU RD	HONOLULU HI 96821
MICHAEL J. RAYFIELD	Known Small Pumper	MICHAEL J. RAYFIELD	Uknown			
MICHELE HILL	Known Small Pumper	MICHELE HILL	Uknown		5656 ELIZABETH LAKE RD	LEONA VALLEY, CA 93551
NATIONWIDE ASSET MANAGEMENT LP	Known Small Pumper	NATIONWIDE ASSET MANAGEMENT LP	Uknown		8721 SANTA MONICA BLVD STE 1019	WEST HOLLYWOOD CA 90069
NELSON CHACON	Known Small Pumper	NELSON CHACON	Uknown		5623 CASITA CT	PALMDALE CA 93552
PASCO REV TR	Known Small Pumper	PASCO REV TR	Uknown			
PAT MURPHY	Known Small Pumper	PAT MURPHY	Uknown			
PATRICIA KNITTEL	Known Small Pumper	PATRICIA KNITTEL	Uknown			
PATRICK LENNON	Known Small Pumper	PATRICK LENNON	Uknown			
ELSIE KUI LIAM TR	Known Small Pumper	ELSIE KUI LIAM TR	Uknown			
PAULINE ZESS	Known Small Pumper	PAULINE ZESS	Uknown			
PETERSON	Known Small Pumper	PETERSON	Uknown			
RAFAEL CANTE	Known Small Pumper	RAFAEL CANTE	Uknown			
RAMIRO GONZALEZ	Known Small Pumper	RAMIRO GONZALEZ	Uknown			
RAYMOND CHAMPAGNE	Known Small Pumper	RAYMOND CHAMPAGNE	Uknown			
RAYMOND STEWART	Known Small Pumper	RAYMOND STEWART	Uknown			
RICHARD SULZ	Known Small Pumper	RICHARD SULZ	Uknown			
RICHARD WHEATON	Known Small Pumper	RICHARD WHEATON	Uknown			
ROBERT KEITH DYAS	Known Small Pumper	ROBERT KEITH DYAS	Uknown		1875 KEITH LANE	ROSAMOND CA 93560

Small Pumper Notice List

Original Exhibit C / Qualified Name	Type	Current Owner Full Name	Assessor Parcel Number	Site Full Address	Mailing Address	Mailing Address City, State and Zip
ROBERT KEITH DYAS	Known Small Pumper	ROBERT KEITH DYAS	Uknown		1975 KEITH LANE	ROSAMOND CA 93560
ROBERT PIKE	Known Small Pumper	ROBERT PIKE	Uknown			
RONALD CLARK	Known Small Pumper	RONALD CLARK	Uknown			
RUTH LAMB	Known Small Pumper	RUTH LAMB	Uknown			
SANDRA J. SCHUDER	Known Small Pumper	SANDRA J. SCHUDER	Uknown			
SHIRLEY HUANG	Known Small Pumper	SHIRLEY HUANG	Uknown			
SIMON CHUNG	Known Small Pumper	SIMON CHUNG	Uknown			
SIMPLICIO MAPPALA	Known Small Pumper	SIMPLICIO MAPPALA	Uknown			
SIU LI	Known Small Pumper	SIU LI	Uknown			
SOCORRO GRIMALDO	Known Small Pumper	SOCORRO GRIMALDO	Uknown			
SOO LEE	Known Small Pumper	SOO LEE	Uknown			
THOMAS L. SCHUDER	Known Small Pumper	THOMAS L. SCHUDER	Uknown			
THOMAS PALUMBO	Known Small Pumper	THOMAS PALUMBO	Uknown			
TIMOTHY OCONNOR	Known Small Pumper	TIMOTHY OCONNOR	Uknown			
TONI RABANI	Known Small Pumper	TONI RABANI	Uknown			
VALLEY ANTELOPE	Known Small Pumper	VALLEY ANTELOPE	Uknown			
VERA STEWART	Known Small Pumper	VERA STEWART	Uknown			
VERNEDA TILLIS	Known Small Pumper	VERNEDA TILLIS	Uknown			
VIOLETA MONTOYA	Known Small Pumper	VIOLETA MONTOYA	Uknown			
WALTER LAMB	Known Small Pumper	WALTER LAMB	Uknown			
WINONA QUIRK	Known Small Pumper	WINONA QUIRK	Uknown			
Adams, Terry & Christine	Qualified Small Pumper	Adams, Terry & Christine	3059019011	11031 Cima Mesa Road	11031 Cima Mesa Road	Littlerock, Ca 93543
Allison, Deming	Qualified Small Pumper	Allison, Deming	37524032			
Alpine Springs Mobile Home Park	Qualified Small Pumper	Alpine Springs Mobile Home Park	3053019011		5411 Tattershall Avenue, Westminster, CA 92683	
Ann Washington Irrevocable Trust	Qualified Small Pumper	Ann Washington Irrevocable Trust	3059019038	30111 N 106th Steet E	1617 Aliso Avenue	Costa Mesa, Ca 92627
Ann Washington Irrevocable Trust	Qualified Small Pumper	Ann Washington Irrevocable Trust	3059019037	30111 N 106th Steet E	1617 Aliso Avenue	Costa Mesa, Ca 92627
Banuelos, Alberto and Christine	Qualified Small Pumper	Banuelos, Alberto and Christine	3248020013		10026 East Avenue S-8	Littlerock, Ca 93543

Small Pumper Notice List

Original Exhibit C / Qualified Name	Type	Current Owner Full Name	Assessor Parcel Number	Site Full Address	Mailing Address	Mailing Address City, State and Zip
Barron, Gloria	Qualified Small Pumper	Barron, Gloria	3059008043	Vacant	10640 Four Winds Rd	Littlerock, Ca 93543
Barron, Gloria	Qualified Small Pumper	Barron, Gloria	3059008049	10640 Four Winds Rd	10640 Four Winds Rd	Littlerock, Ca 93543
Benefiel, Jane	Qualified Small Pumper	Benefiel, Jane	3059018060	9700 Cima Mesa Rd	9700 Cima Mesa Rd	Littlerock, Ca 93543
BRI Co LLC	Qualified Small Pumper	BRI Co, LLC	3137005019	525 West Avenue G	525 West Avenue G	Lancaster, CA
Burr, Terry and Gail	Qualified Small Pumper	Burr, Terry and Gail	3266017015	12410 Lancaster Rd	12410 Lancaster Road	Lancaster, Ca93536
Calderon, Hugo & Siouxsie	Qualified Small Pumper	Calderon, Hugo & Siouxsie	3059012006	31701 96th Street East	31701 96th Street East	Juniper Hills, Ca 93543
Carlson, Carl	Qualified Small Pumper	Carlson, Carl	3047013005	9819 East Avenue W-8	9819 East Avenue W-8	Littlerock, Ca 93543
Clipperton, Michael	Qualified Small Pumper	Clipperton, Michael	37510302		2850 Ferrocarril Rd	Atascadero, Ca 93422
Conrad, Richard & Catherine	Qualified Small Pumper	Conrad, Richard & Catherine	3060020094	29424 Piani Rd	PO Box 211	Pearblossom, Ca 93553
Corona, Fatima & Gilderdo	Qualified Small Pumper	Corona, Fatima & Gilderdo	315050038		8715 Favorito Avenue	Rosamond, Ca 93560
Coronado, Bryan	Qualified Small Pumper	Coronado, Bryan	3039019063		12310 E. Avenue T-8	Pearblossom, Ca 93553
Crawford, Susan	Qualified Small Pumper	Crawford, Susan	3059024062	11046 Juniper Hills Rd	11046 Juniper Hills Rd	Juniper Hills, Ca 93543
Creelman, Peter & Diane	Qualified Small Pumper	Creelman, Peter & Diane	3059012024		9523 Colley Place	Littlerock, Ca 93543
Csaki, Isabella	Qualified Small Pumper	Csaki, Isabella	3279009020		48234 224th street west	Lancaster, ca 93536
Curd, Leo	Qualified Small Pumper	Curd, Leo	3060020034	29289 Longview Rd	29289 Longview Rd	Pearblossom, Ca 93553
DeLano, Milton & Sherry	Qualified Small Pumper	DeLano, Milton & Sherry	25231122		PO Box 927	Rosamond, Ca 93560
Dollschnieder Grimm, Margaret	Qualified Small Pumper	Dillschnieder Grimm, Margaret	3080012001		PO Box 340	Llano, Ca 93544
Esquivel, Reynaldo	Qualified Small Pumper	Esquivel, Reynaldo	3265023083		45800 Challenger Way, SP 260	Lancaster, CA 93535
Fernandez, Efren & Alicia	Qualified Small Pumper	Fernandez, Efren & Alicia	3059014015	31185 96th St East	31185 96th St East	Juniper Hills, Ca 93543
Field, Robert & Deborah	Qualified Small Pumper	Field, Robert & Deborah	3060018030	29110 Devils Punchbowl Rd	29110 Devils Punchbowl Rd	Pearblossom, Ca 93553
Franco, Daniel	Qualified Small Pumper	Franco, Daniel	3047016025	10120-10120 1/2 East Avenue W-8	PO Box 1515	Littlerock, Ca 93543
Franco, Daniel	Qualified Small Pumper	Franco, Daniel	3047016004	10120-10120 1/2 East Avenue W-8	PO Box 1515	Littlerock, Ca 93543
Freeman, Peggy	Qualified Small Pumper	Freeman, Peggy	3047016007		32740 Wisconsin Street	Acton, CA 93510
Fry, James & Sandra	Qualified Small Pumper	Fry, James & Sandra	3060021044	29059 Longview Rd	PO Box 244	Pearblossom, Ca 93553
Govednik, George	Qualified Small Pumper	Govednik, George	3047014004	10202 Fort Tejon Rd	PO Box 627	Pearblossom, Ca 93553
Granger, Tracy	Qualified Small Pumper	Granger, Tracy	3059007049		PO Box 247	Juniper Hills, Ca 93543
Hardy, Frank & Pamela	Qualified Small Pumper	Hardy, Frank & Pamela	3059008011		10711 Four Winds Rd	Littlerock, Ca 93543

Small Pumper Notice List

Original Exhibit C / Qualified Name	Type	Current Owner Full Name	Assessor Parcel Number	Site Full Address	Mailing Address	Mailing Address City, State and Zip
Hardy: Corrine Hardy Family Trust	Qualified Small Pumper	Hardy: Corrine Hardy Family Trust	3059021019	10710 Sierra Mesa Rd	10710 Sierra Mesa Rd	Littlerock, Ca 93543
Henreid, Paul	Qualified Small Pumper	Henreid, Paul	3264015001		1610 33rd Street	Lawton, OK 73505
Hill, Herschel & Debra	Qualified Small Pumper	Hill, Herschel & Debra	3059019010	Vacant/106th St E & Mesa	1145 Date Palm Drive	Palmdale, Ca 93551
Holden, Robin & Heimbach, Dennis	Qualified Small Pumper	Holden, Robin & Heimbach, Dennis	3059021039	11011 Joshua Rd	PO Box 291	Littlerock, Ca 93543
Hyde, Richard	Qualified Small Pumper	Hyde, Richard	3240009003	17364 Lancaster Road, Lancaster, CA	43627 Colony Drive	Lancaster, Ca 93536
Kiattisak, Seuy & Nattawat	Qualified Small Pumper	Kiattisak, Seuy & Nattawat	3256017016		429 West 66th Street	Los Angeles, CA 90003
Kirschenbaum, Alan & Michelle	Qualified Small Pumper	Kirschenbaum, Alan & Michelle	3059022043 3059022044		29850 106th Street East	Littlerock, Ca 93543
Kissling, Stephen	Qualified Small Pumper	Kristi Lewton	3059025020	11108 Juniper Hills Rd	36907 Tobira Drive	Palmdale, Ca 93550
Knauer, Robin Bernd	Qualified Small Pumper	Knauer, Robin Bernd	3059018127	30440 104th St East	PO Box 1105	Littlerock, Ca 93543
Knox, Fred	Qualified Small Pumper	Knox, Fred	3060015015	12810 Le Page Ranch Rd	PO Box 470	Pearblossom, Ca 93553
Landaverde, Prudencio & Angela	Qualified Small Pumper	Landaverde, Prudencio & Angela	37445008	9159 West Avenue A	10503 Alexander Avenue	Southgate, Ca 90280
Letterman, Salvador & Joanne	Qualified Small Pumper	Letterman, Salvador & Joanne	3060020015		PO Box 425	Pearblossom, Ca 93553
Little: The Gary A. and Debra L. Little Family Trust 2000	Qualified Small Pumper	Little: The Gary A. and Debra L. Little Family Trust 2000	37518025		4325 Constoga Drive	Lancaster, Ca 93536
Lotfi, Zeheleh	Qualified Small Pumper	Lotfi, Zeheleh	3267005041		17554 Labrador Street	Northridge CA 91325
Lowe, Delores	Qualified Small Pumper	Lowe, Delores	3060020088		PO Box 58	Pearblossom, Ca 93553
Lowe, Steven & Margot	Qualified Small Pumper	Lowe, Steven & Margot	3060021045		13010 Murphys Lane	Pearblossom, Ca 93553
Martin, Charles & Sandra	Qualified Small Pumper	Martin, Charles & Sandra	3060022048		PO Box 1036	Littlerock, Ca 93543
Martinez, Elmer	Qualified Small Pumper	Carlos Diaz Hernandez and Miss paola Diaz	3278021024		217 Anacapa Street	Santa Barbara, CA 93101
Meyer, Jon & Zera, Valarie	Qualified Small Pumper	Branch, Enjoli & Walter (Meyer, Jon & Zera, Valarie sold property 2020)	3059014014	9570 E Avenue Y-8	PO Box 1019	Littlerock, Ca 93543
Moody, Keenan	Qualified Small Pumper	Moody, Keenan	358052007		10085 Hamilton Road	Rosamond, Ca 93560
Myers, William & Linda	Qualified Small Pumper	Myers, William & Linda	3059022064		PO Box 1258	Littlerock, Ca 93543
Ohnmacht, Greg & Amy	Qualified Small Pumper	Ohnmacht, Greg & Amy	3059022045		1170 Santa Ysabel Avenue	Los Osos, CA 93402
Ossio/Lapa	Qualified Small Pumper	Ossio/Lapa	37445006		211 West Avenue A	Rosamond, Ca 93560
Ostler, Martin & Karen	Qualified Small Pumper	Ostler, Martin & Karen	3059014012	9400 East Avenue Y-8	9400 East Avenue Y-8	Juniper Hills, Ca 93543
Perez, Stephen & Rebecca	Qualified Small Pumper	Perez, Stephen & Rebecca	37510203		P.O. Box 579	Rosamond, CA 93560
Pierce: Donald & Ella Pierce Trust	Qualified Small Pumper	Pierce: Donald & Ella Pierce Trust	3059026012		29441 106th Street East	Juniper Hills, Ca 93543
Powell: Stephany Powell Revocable Trust	Qualified Small Pumper	Powell: Stephany Powell Revocable Trust	3059026002		29427 106th Street East	Littlerock, Ca 93543

Small Pumper Notice List

Original Exhibit C / Qualified Name	Type	Current Owner Full Name	Assessor Parcel Number	Site Full Address	Mailing Address	Mailing Address City, State and Zip
Prutsman, Douglas & Jo Ann	Qualified Small Pumper	Prutsman, Douglas & Jo Ann	3060022040	same	11720 Honeybee Lane	Juniper Hills, Ca 93543
Richards, Monica	Qualified Small Pumper	Richards, Monica	3060030059		11757 Juniper Hills Road	Littlerock, Ca 93543
Ronald Sugajski Trust (Michealann Edgar)	Qualified Small Pumper	Ronald Sugajski Trust (Michealann Edgar)	3060022034		PO Box 1337	Littlerock, Ca 93543
Roosevelt Community Church	Qualified Small Pumper	Roosevelt Community Church	3382018023		45556 N. 70th Street East	Lancaster, Ca 93535
Ross, Donald & Cindy	Qualified Small Pumper	Ross, Donald & Cindy	25231205		4546 Irone Avenue	Rosamond, Ca 93560
Rutledge, William	Qualified Small Pumper	Rutledge, William	3060030036		PO Box 9145	San Rafael, CA
Savko, David	Qualified Small Pumper	Savko, David	3080012002	36326 170th Street East	33163 170th Street East	Llano, Ca 93544
Savko, David	Qualified Small Pumper	Savko, David	3080014029		33163 165th Street East	Llano, Ca 93544
Shelar, Laurance	Qualified Small Pumper	Shelar, Laurance	3145018005	2535 East Avenue E-8	2535 East Avenue E-8	Lancaster, Ca 93535
Shu, Joseph & Rosa	Qualified Small Pumper	Shu, Joseph & Rosa	3060021045		47454 80th Street west	Lancaster, CA 93536
Shu, Joseph & Rosa	Qualified Small Pumper	Shu, Joseph & Rosa	3060021045	47454 80th Street West	47454 80th Street west	Lancaster, CA 93536
Smith, Dean & Melissa	Qualified Small Pumper	Smith, Dean & Melissa	3059026010	Same	29239 106th St East	Juniper Hills, Ca 93543
Soper-McCarthy, Robin & Monica	Qualified Small Pumper	Soper-McCarthy, Robin & Monica	3059012030	9415 E Avenue Y-8	21017 Hill Side Drive	Topanga, Ca 90290
Stanford, Richard & Sandoval, Virginia	Qualified Small Pumper	Stanford, Richard & Sandoval, Virginia	3047015039		PO Box 645	Littlerock, Ca 93543
Steele, Anna	Qualified Small Pumper	Steele, Anna	3059011018	30708 96th St East	30708 96th St East	Littlerock, Ca 93543
Steve Godde, Pamela Godde, and Gary M. Godde 2015 Trust	Qualified Small Pumper	Steve Godde, Pamela Godde, and Gary M. Godde 2015 Trust	3219015001	8539 West Avenue H	2109West Avenue L-12	Quartz Hill, Ca 93586
Thibault, Leo & Joann	Qualified Small Pumper	Thibault, Leo & Joann	3049013015	8044 East Avenue T-8	8044 East Avenue T-8	Littlerock, Ca 93543
Thompson, Peter	Qualified Small Pumper	Thompson, Peter	3266010001	13011 Lancaster Road	13011 Lancaster Road	Lancaster, Ca 93536
Trono, Pete	Qualified Small Pumper	Trono, Pete	3060018029	29125 Devils Punch Bowl Rd	29125 Devils Punch Bowl Rd	Pearblossom, Ca 93553
Uner, Atilla	Qualified Small Pumper	Uner, Atilla	3059022039	10717 Sierra Mesa Rd	10717 Sierra Mesa Rd	Littlerock, Ca 93543
Vance, Glenn	Qualified Small Pumper	Vance, Glenn	3047016003	33221 103rd Street East	33221 103rd Street East	Littlerock, Ca 93543
Vance, Orien & Anna	Qualified Small Pumper	Vance, Orien & Anna	3037023003	13336 East Avenue W-8	13336 East Avenue W-8	Pearblossom, Ca 93553
Vegos Trust: Charles and Tamara	Qualified Small Pumper	Vegos Trust: Charles and Tamara	3059022003		10820 Cima Mesa Rd	Littlerock, Ca 93543
Velazquez, Enrique & Jennifer	Qualified Small Pumper	Velazquez, Enrique & Jennifer	3059025018	same	11102 Juniper Hills Road	Juniper Hills, Ca 93543
Villalobos, Juan	Qualified Small Pumper	Villalobos, Juan	3045029032	47815 30th Street East	4127 3rd Street East	Los Angeles, Ca 90008
Waters, William & Elizabeth	Qualified Small Pumper	Waters, William & Elizabeth	3047016008	9820 East Avenue W-8	PO Box 855	Littlerock, Ca 93543
West, Anthony & Mary	Qualified Small Pumper	West, Anthony & Mary	3060020093		29530 Longview Rd	Pearblossom, Ca 93553

Small Pumper Notice List

Original Exhibit C / Qualified Name	Type	Current Owner Full Name	Assessor Parcel Number	Site Full Address	Mailing Address	Mailing Address City, State and Zip
Whitt, Ronald & Louse	Qualified Small Pumper	Whitt, Ronald & Louse	3059019036		30065 106th St E	Littlerock, Ca 93543
Witt, Robert & Evelyn	Qualified Small Pumper	Witt, Robert & Evelyn	3059021022		10815 Joshua Rd	Littlerock, Ca 93543
Young Trust (Allyn Young)	Qualified Small Pumper	Young Trust (Allyn Young)	3154010006		7012 West Avenue L-11	Lancaster, Ca 93536

Appendix M

M-1. Delinquent Assessments

M-2. List of Parties with Incomplete Annual
Production Reporting

Antelope Valley Watermaster
Unpaid Fees - Fixed/Variable/RWA Assessments and Late Fees
As of April 30, 2024

	Date	Transaction type	Num	Due Date	Open Balance
North Edwards Water District	04/02/2024	Invoice	1000CY24-6D	05/02/2024	46.57
Total for North Edwards Water District					\$ 46.57
60th Street Association Water System	12/31/2023	Invoice	1100CY22-122S	05/17/2024	1,140.48
Total for 60th Street Association Water System					\$ 1,140.48
Antelope Valley Water Storage LLC	01/15/2024	Invoice	1100CY24-8	03/01/2024	16,834.00
	04/02/2024	Invoice	1100CY24-8D	05/02/2024	1,683.40
Total for Antelope Valley Water Storage LLC					\$ 18,517.40
Baxter Mutual Water Company	12/15/2021	Invoice	1100CY22-12	03/01/2022	175.10
	04/18/2022	Invoice	1100CY22-12D	05/18/2022	17.51
	01/05/2023	Invoice	1100CY23-13	03/01/2023	175.10
	04/02/2023	Invoice	1100CY23-13D	05/02/2023	17.51
	08/14/2023	Invoice	SupplCY23-119	09/30/2023	157.59
	01/15/2024	Invoice	1100CY24-14	03/01/2024	332.69
	04/02/2024	Invoice	1100CY24-14D	05/02/2024	33.27
Total for Baxter Mutual Water Company					\$ 908.77
Brittner Trust c/o George Brittner	08/09/2021	Invoice	1100CY20-18S	09/08/2021	4,755.46
	12/15/2021	Invoice	1100CY22-18	03/01/2022	3,495.55
	04/18/2022	Invoice	1100CY22-18D	05/18/2022	2.00
	01/05/2023	Invoice	1100CY23-19	03/01/2023	20.00
	04/02/2023	Invoice	1100CY23-19D	05/02/2023	2.00
	08/14/2023	Invoice	SupplCY23-115	09/30/2023	18.00
	01/15/2024	Invoice	1100CY24-16	03/01/2024	38.00
	04/02/2024	Invoice	1100CY24-16D	05/02/2024	3.80
Total for Brittner Trust c/o George Brittner					\$ 8,334.81
C. Louise R. Close Living Trust	12/19/2016	Invoice	1100CY16 - 18	01/31/2017	1.00
	07/17/2017	Invoice	1100CY17-18	08/16/2017	5.00
	02/14/2018	Invoice	1100CY18-18	03/01/2018	5.60
	01/10/2019	Invoice	1100CY19-17	03/01/2019	5.00
	03/21/2019	Invoice	1100CY19-17D	04/05/2019	1.66
	01/15/2020	Invoice	1100CY20-17	03/01/2020	5.00
	05/20/2020	Invoice	1100CY20-17D	06/19/2020	0.50
	01/15/2021	Invoice	1100CY21-17	03/01/2021	5.00
	12/15/2021	Invoice	1100CY22-17	03/01/2022	5.50
	04/18/2022	Invoice	1100CY22-22D	05/18/2022	1.00
	01/05/2023	Invoice	1100CY23-18	03/01/2023	5.00
	04/02/2023	Invoice	1100CY23-18D	05/02/2023	0.50
	01/15/2024	Invoice	1100CY24-26	03/01/2024	9.50
	04/02/2024	Invoice	1100CY24-26D	05/02/2024	0.95
Total for C. Louise R. Close Living Trust					\$ 51.21
Copa De Oro Land Company	01/05/2023	Invoice	1100CY23-24	03/01/2023	50.00
	04/02/2023	Invoice	1100CY23-24D	05/02/2023	5.00
	08/14/2023	Invoice	SupplCY23-111	09/30/2023	45.00
	01/15/2024	Invoice	1100CY24-28	03/01/2024	95.00
	04/02/2024	Invoice	1100CY24-28D	05/02/2024	9.50
Total for Copa De Oro Land Company					\$ 204.50
EDF Renewables Development, Inc	04/02/2023	Invoice	1100CY23-120D	05/02/2023	0.50
Total for EDF Renewables Development, Inc					\$ 0.50
eSolar Inc.; Sierra Sun Tower, LLC	12/19/2016	Invoice	1100CY16 - 31	01/31/2017	3.00
	07/18/2017	Invoice	1100CY17-30	08/17/2017	15.00

	02/14/2018	Invoice	1100CY18-30	03/01/2018	16.80
	05/31/2018	Invoice	1100CY18-30D	05/31/2018	3.48
	01/10/2019	Invoice	1100CY19-30	03/01/2019	18.83
	03/21/2019	Invoice	1100CY19-30D	04/05/2019	5.71
	01/15/2020	Invoice	1100CY20-31	03/01/2020	15.00
	05/20/2020	Invoice	1100CY20-31D	06/19/2020	1.50
	01/15/2021	Invoice	1100CY21-31	03/01/2021	15.00
	12/15/2021	Invoice	1100CY22-35	03/01/2022	16.50
	04/18/2022	Invoice	1100CY22-35D	05/18/2022	1.50
	01/05/2023	Invoice	1100CY23-36	03/01/2023	15.00
	04/02/2023	Invoice	1100CY23-36D	05/02/2023	1.50
	08/14/2023	Invoice	SupplCY23-99	09/30/2023	13.50
	01/15/2024	Invoice	1100CY24-36	03/01/2024	28.50
	04/02/2024	Invoice	1100CY24-36D	05/02/2024	2.85
Total for eSolar Inc.; Sierra Sun Tower, LLC					\$ 173.67
Luis Hernandez					
	04/18/2022	Invoice	1100CY22-70D	05/18/2022	2.50
	01/05/2023	Invoice	1100CY23-70	03/01/2023	25.00
	04/02/2023	Invoice	1100CY23-70D	05/02/2023	2.50
	08/14/2023	Invoice	SupplCY23-68	09/30/2023	22.50
	01/15/2024	Invoice	1100CY24-51	03/01/2024	47.50
	04/02/2024	Invoice	1100CY24-51D	05/02/2024	4.75
Total for Luis Hernandez					\$ 104.75
Nick and Janet Van Dam					
	04/02/2024	Invoice	1100CY24-102D	05/02/2024	138.70
Total for Nick and Janet Van Dam					\$ 138.70
Northrop Grumman Systems					
	01/05/2023	Invoice	1100CY23-76	03/01/2023	10.00
	04/02/2023	Invoice	1100CY23-76D	05/02/2023	1.00
	08/14/2023	Invoice	SupplCY23-62	09/30/2023	9.00
	01/15/2024	Invoice	1100CY24-64	03/01/2024	19.00
	04/02/2024	Invoice	1100CY24-64D	05/02/2024	1.90
Total for Northrop Grumman Systems					\$ 40.90
Randall and Billie Dickey					
	12/15/2021	Invoice	1100CY22-81	03/01/2022	5.00
	04/18/2022	Invoice	1100CY22-81D	05/18/2022	0.50
	01/05/2023	Invoice	1100CY23-81	03/01/2023	5.00
	04/02/2023	Invoice	1100CY23-81D	05/02/2023	0.50
	08/14/2023	Invoice	SupplCY23-58	09/30/2023	4.50
	01/15/2024	Invoice	1100CY24-33	03/01/2024	9.50
	04/02/2024	Invoice	1100CY24-33D	05/02/2024	0.95
Total for Randall and Billie Dickey					\$ 25.95
SGS Antelope Valley Development, LLC					
	07/17/2017	Invoice	1100CY17-81	08/16/2017	285.00
	02/14/2018	Invoice	1100CY18-82	03/01/2018	313.50
	05/31/2018	Invoice	1100CY18-82D	05/31/2018	59.85
	01/10/2019	Invoice	1100CY19-82	03/01/2019	285.00
	03/21/2019	Invoice	1100CY19-82D	04/05/2019	94.34
	01/15/2020	Invoice	1100CY20-84	03/01/2020	285.00
	05/20/2020	Invoice	1100CY20-84D	06/19/2020	28.50
	01/15/2021	Invoice	1100CY21-89	03/01/2021	285.00
	12/15/2021	Invoice	1100CY22-92	03/01/2022	313.50
	04/18/2022	Invoice	1100CY22-92D	05/18/2022	28.50
	01/05/2023	Invoice	1100CY23-91	03/01/2023	285.00
	04/02/2023	Invoice	1100CY23-91D	05/02/2023	28.50
	08/14/2023	Invoice	SupplCY23-48	09/30/2023	256.50
	01/15/2024	Invoice	1100CY24-81	03/01/2024	541.50
	04/02/2024	Invoice	1100CY24-81D	05/02/2024	54.15
Total for SGS Antelope Valley Development, LLC					\$ 3,143.84
Southern California Edison Company					
	01/05/2023	Invoice	1100CY23-96	03/01/2023	40.00
	04/02/2023	Invoice	1100CY23-96D	05/02/2023	4.00
	08/14/2023	Invoice	SupplCY23-45	09/30/2023	36.00
	01/15/2024	Invoice	1100CY24-85	03/01/2024	76.00
	04/02/2024	Invoice	1100CY24-85D	05/02/2024	7.60
Total for Southern California Edison Company					\$ 163.60

Steven and Denise Godde	04/02/2024	Invoice	1100CY24-45D	05/02/2024	233.96
Total for Steven and Denise Godde					\$ 233.96
WAGAS Land Company LLC	01/15/2024	Invoice	1100CY24-104	03/01/2024	5,510.00
	04/02/2024	Invoice	1100CY24-104D	05/02/2024	551.00
Total for WAGAS Land Company LLC					\$ 6,061.00
Charlie Tapia	10/04/2022	Invoice	2022GEN-2	11/03/2022	3,433.00
Total for Charlie Tapia					\$ 3,433.00
Johnny Zamrzla	01/22/2019	Invoice	1300CY18-4	02/21/2019	273,165.00
	07/25/2022	Invoice	1300CY18-4D	08/24/2022	27,316.50
Total for Johnny Zamrzla					\$ 300,481.50
CA Dept of Transportation	04/02/2024	Invoice	1500CY24-3D	05/02/2024	44.65
Total for CA Dept of Transportation					\$ 44.65
Reesdale Mutual Water Company	07/15/2021	Invoice	1675CY21-3S	08/14/2021	3,530.29
	12/15/2021	Invoice	1675CY22-6	03/01/2022	468.03
	04/18/2022	Invoice	15675CY22-6D	05/18/2022	11.50
	01/05/2023	Invoice	1675CY23-6	03/01/2023	115.00
	04/02/2023	Invoice	1675CY23-6D	05/02/2023	11.50
	08/14/2023	Invoice	SupplCY23-9	09/30/2023	103.50
	01/15/2024	Invoice	1675CY24-3	03/01/2024	218.50
	04/02/2024	Invoice	1675CY24-3D	05/02/2024	21.85
Total for Reesdale Mutual Water Company					\$ 4,480.17
Antelope Valley Resources Conservation District	12/15/2021	Invoice	1950CY16-3	01/14/2022	15,874.56
	12/15/2021	Invoice	1950CY17-3	01/14/2022	10,663.80
	12/15/2021	Invoice	1950CY18-4	01/14/2022	12,146.40
	12/15/2021	Invoice	1950CY19-4	01/14/2022	4,386.72
	12/15/2021	Invoice	1950CY20-10	01/14/2022	3,378.08
	04/18/2022	Invoice	1950CY20-10D	05/18/2022	4,644.96
	06/15/2022	Invoice	1950CY21-8	07/15/2022	4,189.99
	07/25/2022	Invoice	1950CY21-8D	08/24/2022	419.00
Total for Antelope Valley Resources Conservation District					\$ 55,703.51
Joshua Acres Mutual Water Company	12/31/2021	Invoice	1950CY17-20	01/31/2022	10,420.00
	04/18/2022	Invoice	1950CY17-20D	05/18/2022	2,224.20
	06/15/2022	Invoice	1950CY21-5	07/15/2022	7,042.00
	07/25/2022	Invoice	1950CY21-5(D)	08/24/2022	697.20
Total for Joshua Acres Mutual Water Company					\$ 20,383.40
Larry Davison	08/05/2021	Invoice	1950CY20-6	09/04/2021	491.00
	04/18/2022	Invoice	1950CY20-6D	05/18/2022	49.10
Total for Larry Davison					\$ 540.10
Piute Mutual Water Company	04/27/2020	Invoice	1950CY20-1RWA	05/27/2020	11,180.80
	04/18/2022	Invoice	1950CY20-1D	05/18/2022	65.87
	06/15/2022	Invoice	1950CY21-1	07/15/2022	9,591.51
	07/25/2022	Invoice	1950CY21-1D	08/24/2022	959.15
Total for Piute Mutual Water Company					\$ 21,797.33
Rancho Sierra Properties, LLC	03/23/2022	Invoice	1950CY20-12	04/22/2022	414,096.38
	07/25/2022	Invoice	1950CY20-12D	08/24/2022	41,409.64
Total for Rancho Sierra Properties, LLC					\$ 455,506.02
Wilsona Gardens Water Company	03/08/2022	Invoice	1950CY20-11	04/07/2022	22,641.91
	04/18/2022	Invoice	1950CY20-11D	05/18/2022	3,598.43
	06/15/2022	Invoice	1950CY21-6	07/15/2022	9,974.49
Total for Wilsona Gardens Water Company					\$ 36,214.83

Kirsten Rosenberg

03/31/2023	Invoice	1350CY23-2	03/31/2023	25.00
08/14/2023	Invoice	SupplCY23-143	09/30/2023	21.60
				<hr/>
Total for Kirsten Rosenberg				\$ 46.60
				<hr/>
Total				\$ 937,921.72

Appendix M-2 List of Parties with Incomplete Annual Production Reporting

As of 7/23/24

Blank cells indicate missing production

Party	Production Right (AFY)	Annual Production Reporting (AFY)			
		2016	2017	2018	2019
Exhibit 4 - Overlying Producers					
Hernandez: Luis Hernandez; property sale (2017)	5.00	5.00	0.00	1.00	
Pool: Noel Pool; property sale (2015)	1.00			0.50	0.16
Close: C. Louise R. Close Living Trust	1.00				
eSolar Inc.; Sierra Sun Tower, LLC	3.00				
eSolar Inc.; Tumbleweed Suntower LLC	0.00				
Findley: Ruth C. Findley	1.00				
Rose Villa Apartments	7.62				
SGS Antelope Valley Development, LLC	57.00				
WAGAS Land Company LLC	580.00			682.90	
State of California					
Department of Water Resources	104.00				
Department of Parks and Recreation	9.00			0.08	
State Lands Commission	3.00				
Department of Corrections and Rehabilitation	3.00				
Highway Patrol	3.00				
Department of Military	3.00				
Non-Stipulating Parties					
LV Ritter Ranch, LLC.	0.00				

Party	Production Right (AFY)	Missing 2020 Annual Production Reporting
Exhibit 4 - Overlying Producers		
Hernandez: Luis Hernandez; property sale (2017)	5.00	
Pool: Noel Pool; property sale (2015)	1.00	
Close: C. Louise R. Close Living Trust	1.00	
Copa De Oro Land Company	10.00	
eSolar Inc.; Sierra Sun Tower, LLC	3.00	
eSolar Inc.; Tumbleweed Suntower LLC	0.00	
Findley: Ruth C. Findley	1.00	
Rose Villa Apartments	7.62	
SGS Antelope Valley Development, LLC	57.00	
WAGAS Land Company LLC	580.00	
Graves: Thomas Graves; property sale (2020)	1.00	
State of California		
Department of Water Resources	104.00	
Department of Parks and Recreation	9.00	
State Lands Commission	3.00	
Department of Corrections and Rehabilitation	3.00	
Highway Patrol	3.00	
Department of Military	3.00	
Non-Stipulating Parties		
LV Ritter Ranch, LLC.	0.00	

Party	Production Right (AFY)	Missing 2021 Annual Production Reporting
Exhibit 3 - Overlying Producers		
North Edwards Water District	49.02	
Exhibit 4 - Overlying Producers		
Hernandez: Luis Hernandez; property sale (2017)	5.00	
Terrazas: Gloria Terrazas; property sale (2015)	1.00	
Bittner Trust, Glen Brittner, Trustee	4.00	
Pool: Noel Pool; property sale (2015)	1.00	
Chavez: Effren Chavez	44.00	
Close: C. Louise R. Close Living Trust	1.00	
Copa De Oro Land Company	10.00	
Del Sur Ranch LLC	600.00	
Dickey: Randall and Billie Dickey	1.00	
eSolar Inc.; Sierra Sun Tower, LLC	3.00	
eSolar Inc.; Tumbleweed Suntower LLC	0.00	
Findley: Ruth C. Findley	1.00	
Land Projects Mutual Water Company	613.54	
Rabbitbrush Solar (2020)	10.00	
Rose Villa Apartments	7.62	
SGS Antelope Valley Development, LLC	57.00	
Golden Gate Fields Solar III LLC property sale (2019) (Approved June 2021)	15.00	
WAGAS Land Company LLC	580.00	
Graves: Thomas Graves; property sale (2020)	1.00	
State of California		
Department of Water Resources	104.00	
Department of Parks and Recreation	9.00	
State Lands Commission	3.00	
Department of Corrections and Rehabilitation	3.00	
Highway Patrol	3.00	
Department of Military	3.00	
Non-Stipulating Parties		
Reesdale Mutual Water Company	23.00	
LV Ritter Ranch, LLC.	0.00	

Party	Production Right (AFY)	Missing 2022 Annual Production Reporting
Exhibit 4 - Overlying Producers		
Hernandez: Luis Hernandez; property sale (2017)	5.00	
Baxter Mutual Water Company	35.02	
Big Rock Mutual Water Company	0.00	
Bittner Trust, Glen Brittner, Trustee	4.00	
Pool: Noel Pool; property sale (2015)	1.00	
Close: C. Louise R. Close Living Trust	1.00	
Copa De Oro Land Company	10.00	
Dickey: Randall and Billie Dickey	1.00	
eSolar Inc.; Sierra Sun Tower, LLC	3.00	
eSolar Inc.; Tumbleweed Suntower LLC	0.00	
Findley: Ruth C. Findley	1.00	
Llano Mutual Water Company	0.00	
Northrop Grumman Systems Corporation	2.00	
Richter: Suzanne J. Richter	1.00	
Rose Villa Apartments	7.62	
SGS Antelope Valley Development, LLC	57.00	
Southern California Edison Company	8.00	
Golden Gate Fields Solar III LLC property sale (2019) (Approved June 2021)	15.00	
WAGAS Land Company LLC	580.00	
Graves: Thomas Graves	1.00	
State of California		
Department of Water Resources	104.00	
Department of Parks and Recreation	9.00	
Department of Transportation	47.00	
Department of Corrections and Rehabilitation	3.00	
Highway Patrol	3.00	
Department of Military	3.00	

Non-Stipulating Parties		
Reesdale Mutual Water Company		23.00
LV Ritter Ranch, LLC.		0.00
New Production Parties		
Ajzip, Angela (May 2021)		1.30
Alegre, Juan Carlos & Ceidy D. (March 2018)		1.00
Ambriz, Juan (December 2018) Property Sold, New owner contact information pending		0.50
Anaya, Bobby (October 2020)		1.00
Avila, Armando (February 2021)		1.50
Avila, Henry (March 2021)		7.60
Bell, Matthew (December 2021)		3.50
Bousquet, Maria (August 2020)		1.00
Carmen Vela, Maria del (July 2018)		1.00
Castillo, Juan (March 2018)		1.00
Chunhui, Li (January 2021)		1.00
Connelly, Myles (January 2019)		1.00
Daniyelov, Archil (February 2021)		1.50
Davison, Larry (October 2020)		1.20
Del Sur Gardens (July 2022)		1.38
Estrada, Jesus (September 2019)		0.50
Fields, Daryl (August 2020)		1.00
Garcia, Ervin and Carolina Espina (June 2019)		1.00
Garcia, Jose Luis (December 2021)		3.50
Garcia, Leonel (January 2021)		41.00
Garcia, Leonel (January 2022)		2.00
Grijalva, Michelle (January 2022)		1.50
Hernandez, Carlos and Paola Diaz (July 2021)		80.00
Hernandez, Vladimir (August 2020)		1.00
Jimenez Esparza, David (June 2018)		1.00
Joha, Ilias: Shared Well (January 2021)		11.00
Juniper Hills Land Conservation Trust (May 2019)		1.00
Lopez, Agustin and Gloria (September 2022)		1.50
Magana, Paul (March 2018)		1.00
Mawla 165 Street LLC (July 2020)		3.53
Meng, Sifan (& Addendum) (August 2020)		1.00
Ming, Lin (April 2019)		1.00
Nava, Victor H. (June 2022)		1.50
Navas, Rudy (August 2020)		1.00
Nuno, Juan (December 2021)		3.00
Odango, James (Revised) (January 2021)		5.00
Ormonde, Antonio (September 2019)		2.00
Ortiz, Jorge G. and Aura E. (June 2022)		1.50
Piute MWC (April 2020)		21.00
Sanchez, Alex and Sally (July 2022)		3.00
Saso, Hector - Gutierrez, Magda #1 (May 2021)		1.30
Saso, Hector - Gutierrez, Magda #2 (May 2021)		1.30
SoCal Properties Plus, LLC (August 2020)		1.00
Torres, J. Martin (January 2020)		1.00
Trang, Sroy (May 2019)		0.50
Ugonwa, Bonaventure (June 2019)		6.00
Witmeyer Trust (Randy Sharp) Sold property to Emmanuel Jimenez (March 2018)		1.00
Zaghian, Roben (May 2019)		3.00

Party	Production Right (AFY)	Missing 2023 Annual Production Reporting
Exhibit 4 - Overlying Producers		
Antelope Valley Water Storage	1772.00	
Aqua-J Mutual Water Company	44.35	
Hernandez: Luis Hernandez; property sale (2017)	5.00	
Baxter Mutual Water Company	35.02	
Big Rock Mutual Water Company	0.00	
Bittner Trust, Glen Brittner, Trustee	4.00	
Pool: Noel Pool; property sale (2015)	1.00	
Close: C. Louise R. Close Living Trust	1.00	
Copa De Oro Land Company	10.00	
Dickey: Randall and Billie Dickey	1.00	
eSolar Inc.; Sierra Sun Tower, LLC	3.00	
eSolar Inc.; Tumbleweed Suntower LLC	0.00	
EDF Renewables Development, Inc.	1.00	
Findley: Ruth C. Findley	1.00	
Land Projects Mutual Water Company	613.54	
Lands of Promise Mutual Water Company	21.69	
Llano Del Rio Water Company	279.00	
Llano Mutual Water Company	0.00	
Northrop Grumman Systems Corporation	2.00	
Rose Villa Apartments	7.62	
SGS Antelope Valley Development, LLC	57.00	
Golden Gate Fields Solar III LLC property sale (2019) (Approved June 2021)	15.00	
WAGAS Land Company LLC	580.00	
Graves: Thomas Graves	1.00	
State of California		
Department of Water Resources	104.00	
Department of Parks and Recreation	9.00	
Department of Transportation	47.00	
State Lands Comission	3.00	
Department of Corrections and Rehabilitation	3.00	
Highway Patrol	3.00	
Department of Military	3.00	
Non-Stipulating Parties		
LV Ritter Ranch, LLC.	0.00	
New Production Parties		
Ajzip, Angela (May 2021)	1.30	
Ajzip, Bogarth (May 2021)	1.30	
Alegre, Juan Carlos & Ceidy D. (March 2018)	1.00	
Ambriz, Juan (December 2018) <i>Property Sold, New owner contact information pending</i>	0.50	
Anaya, Bobby (October 2020)	1.00	
Avila, Henry (March 2021)	7.60	
Balogh, Andras (December 2023)	1.50	
Camilleri, Tim (June 2023)	1.00	
Carmen Vela, Maria del (July 2018)	1.00	
Castillo, Juan (March 2018)	1.00	
Chunhui, Li (January 2021)	1.00	
Connelly, Myles (January 2019)	1.00	
Cooper, Ron (March 2018)	1.00	
Corona, Abraham (August 2022)	1.50	
Daniyelov, Archil (February 2021)	1.50	
Davison, Larry (October 2020)	1.20	
Del Sur Gardens (July 2022)	1.38	
Estrada, Jesus (September 2019)	0.50	
Estrada, Juan & Mayra (April 2020)	1.00	
Estrada, Juan and Mayra (August 2022)	1.50	
Fields, Daryl (August 2020)	1.00	
Franco, Carmina Paniagua, and Guereca, Gustavo Acevedo	1.50	
Galdamez, Amado (January 2023)	2.00	
Garcia, Ervin and Carolina Espina (June 2019)	1.00	
Garcia, Jose Luis (December 2021)	3.50	
Garcia, Leonel (January 2021)	41.00	
Garcia, Leonel (January 2022)	2.00	
Grijalva, Michelle (January 2022)	1.50	
Hernandez, Carlos and Paola Diaz (July 2021)	80.00	
Hernandez, Vladimir (August 2020)	1.00	
Jimenez Esparza, David (June 2018)	1.00	
Juniper Hills Land Conservation Trust (May 2019)	1.00	
LADWP (May 2023)	1.00	

Lopez, Agustin and Gloria (September 2022)	1.50	
Magana, Paul (March 2018)	1.00	
Mendez, Juan Jose, and Ledesma Guerra, Maria Esther (2023)	1.50	
Meng, Sifan (& Addendum) (August 2020)	1.00	
Ming, Lin (April 2019)	1.00	
Nava, Victor H. (June 2022)	1.50	
Navas, Rudy (August 2020)	1.00	
Nuno, Juan (December 2021)	3.00	
Ormonde, Antonio (September 2019)	2.00	
Phillips, Jennifer (January 2023)	1.50	
Saso, Hector - Gutierrez, Magda #1 (May 2021)	1.30	
Saso, Hector - Gutierrez, Magda #2 (May 2021)	1.30	
SoCal Properties Plus, LLC (August 2020)	1.00	
Torres, J. Martin (January 2020)	1.00	
Ugonwa, Bonaventure (June 2019)	6.00	
Witmeyer Trust (Randy Sharp) Sold property to Emmanuel Jimenez (March 2018)	1.00	
Zaghian, Roben (May 2019)	3.00	
Zeinali, Shahin (March 2021)	8.50	

List does not include missing production reporting from a few other entities including Small Pumpers known or suspected to have produced over 3 AFY and New Production Parties. Appendix B-3 and B-4 tables provide status of annual production reporting for these other entities.

Appendix N

List of Forms

Appendix N. List of Forms

The following forms are available on the Watermaster website: <https://avwatermaster.net>.

Watermaster Fees and Rates:

- 2024 Fee Schedule (Applications and Agreements)
- Administrative Assessment and Replacement Water Assessment Rates

Information Request Forms:

- Request for Information
- Parcel Location Request

Reporting Forms:

- Annual Water Production Report
- Annual Water Storage and Recovery Report
- Monthly Flowmeter Reporting

Applications and Forms:

- New Production Application
- Water Conservation Form
- Replacement Well Application
- Small Pumper Qualifying Documentation
- New Point of Extraction Application
- Use of Production Right at a New Location
- Non-Production Well Application (e.g., monitoring wells, test wells, etc.)

Transfers:

- Transfer Request Form
- Transfer Bulletin Board Request Form
- Transfer Bulletin Board Withdraw Request Form

Storage Agreements:

- Storage and Recovery Agreement Template
- Draft Information for a Storage Agreement for Banking and Recovery Applications

Table B-6 2024 Water Accounting

Last Update: 07/25/24

Party Name ¹	Description	Water Year 2024								
		Production Rights (AF) ²	Carry Over (AF)	IWRP (AF)	UFRR (AF)	Non-Permanent Transfer (AF)	Total Available for Use (AF)	New Production (AF) (Must Pay RWA)	Recoverable Stored Water (AF) ³	Notes
40AA Water Holdings	Exhibit 4	1.00	222.00				223.00			
40th Street East Water Group	Exhibit 4	1.00	27.19			20.00	48.19			
40th Street East Water Group	New Production							37.00		
50th District Agricultural Association	State of California	32.00	192.00				224.00			
60th Street Association Water System	Exhibit 4	2.16	0.00				2.16			
A.V. Materials	Exhibit 4	0.00		0.00			0.00			
Abdalnouir, Simoun	New Production							1.00		
Adams Bennett Investments, LLC	Exhibit 4	0.00	0.00				0.00			
Ajzip, Angela	New Production							1.30		
Ajzip, Bogarth	New Production							1.30		
Alcantara, Augusto and Jean	New Production							3.00		
Alegre, Juan Carlos & Ceidy D	New Production							1.00		
Ambriz, Juan	New Production							0.50		
Anaya, Bobby	New Production							1.00		
Ancheta, Nathaniel	New Production							1.00		
Antelope Park Mutual Water Company	Exhibit 4	169.89	477.87				647.76			
Antelope Valley Country Club	Exhibit 4	1.00	52.44	69.68		-51.44	71.68			
Antelope Valley Country Club	Small Pumper with Additional Rights	3.00					3.00			
Antelope Valley Joint Union High School District	Exhibit 4	41.00	0.00				41.00			
Antelope Valley Joint Union High School District	Additional Rights to Produce Groundwater	29.00					29.00			29 AF for use on athletic fields or other public spaces until recycled water becomes available.
Antelope Valley Mobile Estates	Exhibit 4	0.00	22.40				22.40			Transfer of all Production Right to Antelope Valley Mobile Home Park in June 2024. Kept Carry Over
Antelope Valley Mobile Home Park	Exhibit 4	8.75	0.00				8.75			Successor-in-Interest to AV Mobile Estates
Antelope Valley Water Company	Exhibit 4	0.00		0.00			0.00			
Antelope Valley Water Storage LLC	Exhibit 4	1,772.00	Missing 2023 Production Report	0.00			1,772.00		3,613.47	The total water available for use cannot be calculated until 2023 Production Report is submitted
Antelope Valley Water Trust	Exhibit 4	49.00	149.00				198.00			For investment purposes at this time. No known point of extraction.

Table B-6 2024 Water Accounting

Last Update: 07/25/24

Party Name ¹	Description	Water Year 2024								
		Production Rights (AFY) ²	Carry Over (AF)	IWRF (AF)	UFRR (AF)	Non-Permanent Transfer (AF)	Total Available for Use (AF)	New Production (AF) (Must Pay RWA)	Recoverable Stored Water (AF) ³	Notes
Antelope Valley-East Kern Water Agency (AVEK)	Exhibit 4	4,250.00	831.80	14,576.22	11,000.00	0.00	30,658.02		96,061.09	Stored water volume listed does not include stored water for the benefit of City of Palmdale
Aqua-J Mutual Water Company	Exhibit 4	44.35	Missing 2023 Production Report				44.35			The total water available for use cannot be calculated until 2023 Production Report is submitted
AV Solar Ranch 1, LLC	Exhibit 4	96.00	717.29				813.29			
Arana, Lusbin and Guillermo	New Production							1.00		
Avalos, Irma	New Production							1.50		
Averydale Mutual Water Company	Exhibit 4	254.35	255.11				509.46			
Avila, Armando	New Production							1.50		
Avila, Henry	New Production							7.60		
Balogh, Andras	New Production							1.50		
Banuk, Ron	New Production							215.00		Small Pumper for domestic well. New Production for industrial well.
Baxter Mutual Water Company	Exhibit 4	35.02	Missing 2023 Production Report				35.02			The total water available for use cannot be calculated until 2023 Production Report is submitted
Bell, Matthew	New Production							3.50		
Bell, Matth and Vanessa	New Production							0.50		Approved in 2024
Bergren, Kyle	New Production							1.00		
Bertanga, Arnold	New Production							1.00		
Bible Holiness Church	New Production							5.00		
Big Rock Mutual Water Company	Exhibit 4	0.00	Missing 2023 Production Report				0.00			The total water available for use cannot be calculated until 2023 Production Report is submitted
Bleich Flat Mutual Water Company	Exhibit 4	33.50	174.09				207.59			
Blum: Sheldon R. Blum, Trustee of the 1998 Family Trust	Exhibit 4	50.00	350.00				400.00			
Bockness, Glen	New Production							1.50		
Bolthouse Properties LLC	Exhibit 4	9,945.00	1,893.09				11,838.09			
Bookman: Thomas and Julie Bookman 2007 Trust	Exhibit 4	136.00	315.24				451.24			
Borax: U.S. Borax	Exhibit 4	1,905.00	9,713.75	505.63			12,124.38			
Boron Community Services District	Exhibit 3	50.00	718.80	78.00	0.00		846.80			
Bousquet, Maria	New Production							1.00		

Table B-6 2024 Water Accounting

Last Update: 07/25/24

Party Name ¹	Description	Water Year 2024								
		Production Rights (AFY) ²	Carry Over (AF)	IWRF (AF)	UFRR (AF)	Non-Permanent Transfer (AF)	Total Available for Use (AF)	New Production (AF) (Must Pay RWA)	Recoverable Stored Water (AF) ³	Notes
Bridwell: James and Elizabeth Bridwell	Exhibit 4	1.00	6.00				7.00			
Brittner Trust, Glen Brittner, Trustee	Exhibit 4	4.00	Missing 2023 Production Report				4.00			The total water available for use cannot be calculated until 2023 Production Report is submitted
Burrows/300 A40 H LLC	Exhibit 4	294.00	2,138.00				2,432.00			
Calandri Farms, Inc.	Exhibit 4	520.00	557.00				1,077.00			For investment purposes at this time. No known point of extraction.
California Compaction Company	Exhibit 4	1.00	New Party in 2024				1.00			For investment purposes at this time. No known point of extraction.
California Water Services Company	Exhibit 3	343.14	118.94	4.90	178.45		645.43			
Camilleri, Tim	New Production							1.00		
Carle: Irma Ann Carle Trust, Irma-Anne Carle, Trustee	Exhibit 4	1.00	1.46				2.46			
Carmen Vela, Maria del	New Production							1.00		
Castillo, Juan	New Production							1.00		
Challman, William	New Production							5.00		
Chamber, Matthew	New Production							2.50		
Chavez: Effren Chavez	Exhibit 4	44.00	175.50				219.50			
Chunhui, Li	New Production							1.00		
City of Lancaster	Additional Rights to Produce Groundwater	500.00					500.00			500 AFY for use at Soccer Complex when recycled water is not available. Exhibit 4 Right is for investment purposes at this time. No known point of extraction.
City of Lancaster	Exhibit 4	50.00					50.00			
City of Los Angeles, Department of Airports	Exhibit 4	3,975.00	10,586.89				14,561.89			
Clan Keith Real Estate Investments, LLC dba Leisure Lake Mobile Estates	Non-Stipulating Parties	64.00					64.00			
Close: C. Louise R. Close Living Trust	Exhibit 4	1.00	Missing 2023 Production Report				1.00			The total water available for use cannot be calculated until 2023 Production Report is submitted
Collins, Raymond & Maryann	New Production							2.00		
Colorado Mutual Water Company	Exhibit 4	25.54	Missing 2023 Production Report				25.54			The total water available for use cannot be calculated until 2023 Production Report is submitted
Connelly, Myles	New Production							1.00		
Cooper, Ron	New Production							1.00		
Cootey, Darren	New Production							3.50		

Table B-6 2024 Water Accounting

Last Update: 07/25/24

Party Name ¹	Description	Water Year 2024								
		Production Rights (AF) ²	Carry Over (AF)	IWRF (AF)	UFRR (AF)	Non-Permanent Transfer (AF)	Total Available for Use (AF)	New Production (AF) (Must Pay RWA)	Recoverable Stored Water (AF) ³	Notes
Copa De Oro Land Company	Exhibit 4	10.00	Missing 2023 Production Report	0.00			10.00			The total water available for use cannot be calculated until 2023 Production Report is submitted
Copart, Inc.	New Production							21.60		
Corona, Abraham	New Production							1.50		
County Sanitation District No. 14 of Los Angeles	Exhibit 4	3,010.00	6,681.09				9,691.09			
County Sanitation District No. 20 of Los Angeles	Exhibit 4	340.00	1,420.01				1,760.01			
Daniyelov, Archil	New Production							1.50		
Davison, Larry	New Production							1.20		
Del Sur Gardens	New Production and Small Pumper	3.00					3.00	1.38		
Del Sur Ranch LLC	Exhibit 4	600.00	4,800.00				5,400.00			
Department of Corrections and Rehabilitation	State of California	3.00	Missing 2023 Production Report				3.00			The total water available for use cannot be calculated until 2023 Production Report is submitted
Department of Military	State of California	3.00	Missing 2023 Production Report				3.00			The total water available for use cannot be calculated until 2023 Production Report is submitted
Department of Parks and Recreation	State of California	9.00	1.09	0.67			10.76			
Department of Transportation	State of California	47.00	Missing 2023 Production Report				47.00			The total water available for use cannot be calculated until 2023 Production Report is submitted
Department of Veteran Affairs	State of California	3.00	Missing 2023 Production Report				3.00			The total water available for use cannot be calculated until 2023 Production Report is submitted
Department of Water Resources	State of California	104.00	Missing 2023 Production Report				104.00			The total water available for use cannot be calculated until 2023 Production Report is submitted
Desert Breeze MHP, LLC	Non-Stipulating Parties	18.10					18.10			
Desert Lake Community Services District	Exhibit 3	73.53	900.57	46.50	38.24		1,058.84			
Diamond Farming/Crystal Organic LLC/Grimmway/Lapis	Exhibit 4	2,586.00	962.60	0.00			3,548.60			
Dickey: Randall and Billie Dickey	Exhibit 4	1.00	Missing 2023 Production Report				1.00			The total water available for use cannot be calculated until 2023 Production Report is submitted
EDF Renewables Development, Inc.	Exhibit 4	1.00	Missing 2023 Production Report				1.00			The total water available for use cannot be calculated until 2023 Production Report is submitted
Edgemont Acres MWC	Rights to Imported Water Return Flows	0.00		55.24			55.24			

Table B-6 2024 Water Accounting

Last Update: 07/25/24

Party Name ¹	Description	Water Year 2024								
		Production Rights (AF) ²	Carry Over (AF)	IWRF (AF)	UFRR (AF)	Non-Permanent Transfer (AF)	Total Available for Use (AF)	New Production (AF) (Must Pay RWA)	Recoverable Stored Water (AF) ³	Notes
El Dorado Mutual Water Company	Exhibit 4	272.16	389.16	6.53			667.85			
Ellis, Wesley	New Production							1.50		
eSolar Inc.; Sierra Sun Tower, LLC	Exhibit 4	3.00	Missing 2023 Production Report				3.00			The total water available for use cannot be calculated until 2023 Production Report is submitted
eSolar Inc.; Tumbleweed Suntower LLC	Exhibit 4	0.00	Missing 2023 Production Report				0.00			The total water available for use cannot be calculated until 2023 Production Report is submitted
Espinoza, Leticia and Luis Armas	New Production							3.00		
Estrada, Jesus	New Production							0.50		
Estrada, Juan & Mayra	New Production							1.00		
Estrada, Juan and Mayra	New Production							1.50		
Evans: Lawrence Dean Evans, Jr. and Susan Evans	Exhibit 4	1.00	4.93				5.93			
Evergreen Mutual Water Company	Exhibit 4	68.54	63.99				132.53			
Eyherabide: Juanita Eyherabide, Eyherabide Land Co., LLC and Eyherabide Sheep Company	Non-Stipulating Parties	12.00		0.00			12.00			
Fields, Daryl	New Production							1.00		
Findley: Ruth C. Findley	Exhibit 4	1.00	Missing 2023 Production Report				1.00			The total water available for use cannot be calculated until 2023 Production Report is submitted
First Mutual Water Company	Exhibit 4	5.25	24.88				30.13			
Fong, Alma	New Production							1.00		
Franco, Carmina Paniagua, and Guereca, Gustavo Acevedo	New Production							1.50		
Frankenberg: Leah Frankenberg	Exhibit 4	1.00	5.96				6.96			
Rabbitbrush Solar	Exhibit 4	598.00	0.00				598.00			
Galdamez, Amado	New Production							2.00		
Garcia, Ervin and Carolina Espina	New Production							1.00		
García, Jose Luis	New Production							3.50		
Garcia, Leonel (2021)	New Production							41.00		
Garcia, Leonel (2022)	New Production							2.00		
Godde: Gary M. Godde, Trustee of the Gary M. Godde 2015 Trust	Exhibit 4	217.87	981.61				1,199.48			
Gene Wheeler Farms	Exhibit 4	1.00	3,803.41				3,804.41			

Table B-6 2024 Water Accounting

Last Update: 07/25/24

Party Name ¹	Description	Water Year 2024								
		Production Rights (AF) ²	Carry Over (AF)	IWRF (AF)	UFRR (AF)	Non-Permanent Transfer (AF)	Total Available for Use (AF)	New Production (AF) (Must Pay RWA)	Recoverable Stored Water (AF) ³	Notes
Godde: Steven F. Godde and Denise Godde	Exhibit 4	246.27	981.61			-150.00	1,077.88			
Godde: Forrest Godde	Rights to Imported Water Return Flows	0.00		0.00			0.00			
Godde: Gary M. Godde, Trustee of the Gary M. Godde 2015 Trust	Exhibit 4	217.87	593.21				811.08			
Godde: Pamela M. Godde	Exhibit 4	217.87	807.21			-150.00	875.08			
Golden Gate Fields Solar III LLC	Exhibit 4	15.00	Missing 2023 Production Report				15.00			The total water available for use cannot be calculated until 2023 Production Report is submitted
Gorrindo Resourceful LLC	Exhibit 4	629.00	629.00			-629.00	629.00			
Granite Construction Company (Big Rock Facility)	Exhibit 4	243.00	315.81	0.00			558.81			
Graves: Thomas Graves	Exhibit 4	1.00	Missing 2023 Production Report				1.00			The total water available for use cannot be calculated until 2023 Production Report is submitted
Griffin: Marlene Griffin	Exhibit 4	334.00	1,998.23				2,332.23			
Grijalva, Michelle	New Production							1.50		
Harter: Scott Harter	Rights to Imported Water Return Flows	0.00		0.00			0.00			
Herbert: Herbert, Michael	Exhibit 4	5.00	394.02				399.02			
Hernandez, Carlos and Paola Diaz	New Production and Small Pumper	3.00					3.00	80.00		
Hernandez, Vladimir	New Production							1.00		
Hernandez: Luis Hernandez	Exhibit 4	5.00	Missing 2023 Production Report				5.00			The total water available for use cannot be calculated until 2023 Production Report is submitted
High Desert Dairy, LLC	Exhibit 4	1,817.00	26.10				1,843.10			
Highway Patrol	State of California	3.00	Missing 2023 Production Report				3.00			The total water available for use cannot be calculated until 2023 Production Report is submitted
Hounanian, Masis	New Production							2.50		
Jefferies, John	New Production							1.00		
Jimenez Esparza, David	New Production							1.00		
Jimenez, Emmanuel	New Production							1.00		Purchased property from Witmeyer Trust (Randy Sharp)
Joha, Ilias	New Production							12.50		Includes applications for 2020 and 2021
Juniper Hills Land Conservation Trust	Exhibit 4							1.00		
Kyle: Trustees of the Kyle Revocable Living Trust	Exhibit 4	3,670.00	2,339.37				6,009.37			

Table B-6 2024 Water Accounting

Last Update: 07/25/24

Party Name ¹	Description	Water Year 2024								
		Production Rights (AF) ²	Carry Over (AF)	IWRF (AF)	UFRR (AF)	Non-Permanent Transfer (AF)	Total Available for Use (AF)	New Production (AF) (Must Pay RWA)	Recoverable Stored Water (AF) ³	Notes
La Cosepa	New Production							14.16		
LADWP	New Production							1.00		
Land Projects Mutual Water Company	Exhibit 4	613.54	Missing 2023 Production Report				613.54			The total water available for use cannot be calculated until 2023 Production Report is submitted
Landale Mutual Water Company	Exhibit 4	155.57	210.47	3.96			370.00			
Lands of Promise Mutual Water Company	Exhibit 4	21.69	Missing 2023 Production Report				21.69			The total water available for use cannot be calculated until 2023 Production Report is submitted
Lane Family Trusts	Exhibit 4	890.00	1,287.84	13.82		-400.00	1,791.66			Includes Granite Construction Littlerock Facility
Lawrence, Eric	New Production							1.50		
LeClair: Marie A. Unini and Robert J. LeClair	Exhibit 4	1.00	1.63				2.63			
Lee, Brenda	New Production							1.50		
Leer: James M. Leer, III and Diane Leer	Exhibit 4	1.00	4.09				5.09			
Linarez, Orbin	New Production							1.00		
Littlerock Aggregate Co., Inc., Holliday Rock Co., Inc.	Exhibit 4	151.00	0.61	0.00			151.61			
Littlerock Creek Irrigation District	Exhibit 3	796.58	671.75	170.43	414.27	580.00	2,633.03		478.64	
Llano Del Rio Water Company	Exhibit 4	279.00	Missing 2023 Production Report				279.00			The total water available for use cannot be calculated until 2023 Production Report is submitted
Llano Mutual Water Company	Exhibit 4	0.00	Missing 2023 Production Report				0.00			The total water available for use cannot be calculated until 2023 Production Report is submitted
Long Valley Road	New Production	3.00				0.26	3.26	300.00		Received 190.16 AF transfer to cover Replacement Obligations. Had remaining transfer water at start of 2023.
Lopez, Agustín and Gloria	New Production							1.50		
Los Angeles County Waterworks District No. 40	Exhibit 3	6,789.26	59,507.79	10,799.28	3,530.84		80,627.17		292.80	
Love's Travel Stops and Country Stores	New Production							10.00		
LV Ritter Ranch, LLC	Non-Stipulating Parties	0.00					0.00			
Magana, Paul	New Production							1.00		
Maritorea: Trustees of the Maritorea Living Trust	Exhibit 4	1,775.00	5,739.57			-40.00	7,474.57			
Mawla 165 Street LLC	New Production							3.53		
McWilliams: Dennis M. and Diane K. McWilliams	Exhibit 4	1.00	8.00				9.00			

Table B-6 2024 Water Accounting

Last Update: 07/25/24

Party Name ¹	Description	Water Year 2024								
		Production Rights (AF) ²	Carry Over (AF)	IWRF (AF)	UFRR (AF)	Non-Permanent Transfer (AF)	Total Available for Use (AF)	New Production (AF) (Must Pay RWA)	Recoverable Stored Water (AF) ³	Notes
Mendez, Juan Jose, and Ledesma Guerra, Maria Esther	New Production							1.50		
Meng, Sifan	New Production							1.00		
Mettler Valley Mutual Water Company	New Production							116.00		Used 40 AF Transfer to cover 2023 Replacement Obligations.
Milana VII, LLC dba Rosamond Mobile Home Park	Non-Stipulating Parties	21.70					21.70			
Meza, Lizet	Exhibit 4							1.30		
Ming, Lin	New Production							1.00		
Montano, Eriverto	New Production							1.00		
Moreno, Jesus Rio	New Production							2.00		
Munz: 2014 Revocable Trust, Terry A. & Kathleen M. Munz	Exhibit 4	5.00	21.00				26.00			
Nava, Victor H.	New Production							1.50		
Navas, Rudy	New Production							1.00		
Nebeker: Eugene B. Nebeker	Exhibit 4	0.00	570.26			-190.16	380.10			
New Goldensands Investments	Exhibit 4	27.00	1.09				28.09			
North Edwards Water District	Exhibit 3	49.02	0.00		25.49		74.51			
Northrop Grumman Systems Corporation	Exhibit 4	2.00	Missing 2023 Production Report				2.00			The total water available for use cannot be calculated until 2023 Production Report is submitted
NRG Solar Alpine LLC (Oasis Solar/Clearway Energy)	Exhibit 4	38.00	286.47				324.47			
Nuno, Juan	New Production							3.00		
Nye: James and Diane Nye 2019 Revocable Trust	Exhibit 4	334.00	1,998.23				2,332.23			
Odango, James	New Production							5.00		
Orantes, Pedro	New Production							1.50		
Ormonde, Antonio	New Production							2.00		
Ortiz, Jorge G. and Aura E.	New Production							1.50		
Palm Ranch Irrigation District	Exhibit 3	465.69	1,950.62	38.86	242.19		2,697.35			
Palmdale Water District	Exhibit 3	2,769.63	11,231.69	3,092.61	1,440.38	-580.00	17,954.31		7,180.60	
Park, Young	New Production							3.00		
Perez, Espiridion and Yvonne	New Production							1.00		
Phelan Pinon Hills Community Services District	Exhibit 4	1,200.00					1,200.00			Must pay RWA for all Production

Table B-6 2024 Water Accounting

Last Update: 07/25/24

Party Name ¹	Description	Water Year 2024								
		Production Rights (AF) ²	Carry Over (AF)	IWRF (AF)	UFRR (AF)	Non-Permanent Transfer (AF)	Total Available for Use (AF)	New Production (AF) (Must Pay RWA)	Recoverable Stored Water (AF) ³	Notes
Phillips, Jennifer	Exhibit 4							1.50		
Piute MWC	New Production							21.00		
Pool: Noel Pool	Exhibit 4	1.00	0.00				1.00			
Quartz Hill Water District	Exhibit 3	563.73	6,257.41	998.82	293.18		8,113.14			
Reca: John and Adrienne Reca	Exhibit 4	251.00	1,708.62				1,959.62			
Reesdale Mutual Water Company	Non-Stipulating Parties	23.00					23.00			
Richter: Suzanne J. Richter	Exhibit 4	1.00	Missing 2023 Production Report				1.00			The total water available for use cannot be calculated until 2023 Production Report is submitted
Robar Enterprises, Inc., HI-Grade Materials, Co., and CJR, a General Partnership	Non-Stipulating Parties	200.00					200.00			
Robertson's Ready Mix	Exhibit 4	267.00	20.43			300.00	587.43			
Rodriguez, Erik	New Production							1.00		
Rodriguez, Jose and Mayra	New Production							1.00		
Rosamond Community Services District	Exhibit 3	2,135.98	6,127.12	57.58	210.32		8,531.00		1,114.76	Total includes production rights transferred from Exhibit 4 parties. See Table B-5 for more details.
Rose Villa Apartments	Exhibit 4	7.62	Missing 2023 Production Report				7.62			The total water available for use cannot be calculated until 2023 Production Report is submitted
RTS Orchards, LLC	Exhibit 4	1,494.00	6,174.72			759.00	8,427.72			Some Carry Over is for investment purposes. Production beyond current use will require a New Point of Extraction prior
Sahara Nursery and Farm	Exhibit 4	22.00	31.89				53.89			
Saint Andrew's Abbey, Inc.	Exhibit 4	102.00	158.03	0.00			260.03			
Salazar, Moises	New Production							3.00		
Saso, Hector - Gutierrez, Magda #1	New Production							1.30		
Saso, Hector - Gutierrez, Magda #2	New Production							1.30		
Schilling: Lawrence J. and Mary P. Schilling Trustees of the L&M Schilling 1992 Family Trust	Exhibit 4	4.00	8.22				12.22			
SCI California Funeral Services, Inc. dba Joshua Memorial Park	Non-Stipulating Parties	38.00					38.00			
Selak: Steven J. Selak Consolidated Trust	Exhibit 4	75.00	16.34			-75.00	16.34			
Selak: Richard J. Selak Consolidated Trust	Exhibit 4	75.00	13.34			-75.00	13.34			
Selak: Steven and Christine Selak Trust	Exhibit 4	1.00	6.00				7.00			

Table B-6 2024 Water Accounting

Last Update: 07/25/24

Party Name ¹	Description	Water Year 2024								
		Production Rights (AF) ²	Carry Over (AF)	IWRF (AF)	UFRR (AF)	Non-Permanent Transfer (AF)	Total Available for Use (AF)	New Production (AF) (Must Pay RWA)	Recoverable Stored Water (AF) ³	Notes
SGS Antelope Valley Development, LLC	Exhibit 4	57.00	Missing 2023 Production Report				57.00			The total water available for use cannot be calculated until 2023 Production Report is submitted
Shadow Acres Mutual Water Company	Exhibit 4	51.74	196.32	64.46			312.52			
Sheep Creek Water Company	Exhibit 4	0.00	0.00				0.00			
Siebert: Jeffrey and Nancee Siebert	Exhibit 4	100.00	100.00				200.00			
SoCal Properties Plus, LLC	New Production							1.00		
Sonrise Ranch, LLC	Exhibit 4	0.00	0.00			51.44	51.44			Affiliated with Gary Van Dam. Report production together.
Southern California Edison Company	Exhibit 4	8.00	7.49				15.49			Missing 2022 Production Report and could not calculate Carry Over
State Lands Commission	State of California	3.00	Missing 2023 Production Report				3.00			The total water available for use cannot be calculated until 2023 Production Report is submitted
Sundale Mutual Water Company	Exhibit 4	472.23	532.52				1,004.75			
Sunnyside Farms Mutual Water Company, Inc.	Exhibit 4	74.26	57.63	37.84			169.73			
Tarzana Treatment Centers	New Production and Small Pumper	3.00					3.00	11.35		
Tejon Ranchcorp and Tejon Ranch Co.	Exhibit 4	1,634.00	1,504.06	0.00			3,138.06		51,188.64	
Terrazas: Gloria Terrazas	Exhibit 4	1.00	6.73				7.73			
Tierra Bonita Mutual Water Company	Exhibit 4	40.32	51.94				92.26			
Tierra Bonita Ranch	Exhibit 4	430.00	0.00				430.00			
Tivoli Investments, LLC	Exhibit 4	1,332.00	1,943.56				3,275.56			
Torres, J. Martin	New Production							1.00		
Torres and Vazquez: Martin Torres and Blanca Vazquez	New Production							1.00		
Trang, Sroy	New Production							0.50		
Turk Trust dated December 16, 1998	Exhibit 4	1.00	7.28				8.28			
Tutor Perini Corporation	Exhibit 4	1.00	Missing 2023 Production Report				1.00			Has 240 AF of Transfer Water from 2023.
Ugonwa, Bonaventure	New Production							6.00		
United States	Federal Reserve Water Rights	7,600.00	0.00				7,600.00			
US Solar	Exhibit 4	724.44	6,231.73				6,956.17			

Table B-6 2024 Water Accounting

Last Update: 07/25/24

Party Name ¹	Description	Water Year 2024								
		Production Rights (AF) ²	Carry Over (AF)	IWRF (AF)	UFRR (AF)	Non-Permanent Transfer (AF)	Total Available for Use (AF)	New Production (AF) (Must Pay RWA)	Recoverable Stored Water (AF) ³	Notes
V Lions	Exhibit 4	1.00	12,706.00			-7,150.00	5,557.00			For investment purposes at this time. No known point of extraction.
Van Dam: Gary Van Dam	Exhibit 4	466.00	942.90				1,408.90			
Van Dam: Craig and Marta Van Dam	Exhibit 4	944.00	3,052.51			-30.00	3,966.51			1 AFY and 30 AF transferred to California Compaction in 2024
Van Dam: Nick and Janet Van Dam	Exhibit 4	146.00	60.00				206.00			
Vulcan Materials Co., Vulcan Lands Inc., Consolidated Rock Products Co., Calmat Lands, Co., Allied Concrete & Materials	Exhibit 4	260.00	70.00			400.00	730.00			
WAGAS Land Company LLC	Exhibit 4	580.00	Missing 2023 Production Report				580.00			The total water available for use cannot be calculated until 2023 Production Report is submitted
Warnack Trust	Exhibit 4	0.00		0.00			0.00			
WDS California II, LLC	Exhibit 4	3,249.00	16,480.70	0.00		-1,190.16	18,539.54			
West Side Park Mutual Water Co.	Exhibit 4	276.86	820.65	24.86			1,122.37			
West Valley County Water District	Exhibit 3	40.00	72.63		0.00		112.63			
West, Dony	New Production							2.00		
White Fence Farms Mutual Water Co.	Exhibit 4	772.13	2,903.48	83.84			3,759.45			
White Fence Farms Mutual Water Company No. 3	Exhibit 4	1.00	971.86				972.86			
White Fence Farms Mutual Water Company No. 3	Non-Stipulating Parties	4.00					4.00			
Wieduwilt, Ben	New Production							1.00		
William Fisher Memorial Water Company	Exhibit 4	4.53	6.19				10.72			
Williams, Kevin	New Production							1.00		
Willow Springs Company: Richard Nelson	Exhibit 4	135.00	458.48				593.48			
Wilson: Donna Wilson	Exhibit 4	7.00	45.00				52.00			
Zaghian, Roben	New Production							3.00		
Zeinali, Shahin	New Production							8.50		

1. This list does not include Defaulted Parties or Exhibit 8 parties with no known wells.

2. Rights refer to permanent Production Rights for the United States, State of California, Exhibit 3, Exhibit 4, Small Pumper Classes, as well as other rights stipulated in the Judgment. This does not include New Production.

3. The values shown are the volumes of Stored Water available for recovery. More details are provided in Appendix C.